UPDATED POSITION AND ICE VELOCITY FOR THE AIDJEX MANNED CAMPS

Folder 15

VOLUME I

11 APRIL 1975 to 17 OCTOBER 1975

by A. S. Thorndike and T. O. Manley

CU-2-80 TECHNICAL REPORT No. 2

Department of the Navy
Office of Naval Reasearch
Contract N00014-76-C-0004

February 1980

LAMONT-DOHERTY GEOL. OBS.
ARCTIC OCEANOGRAPHY

Approved for public release: distribution unlimited

UPDATED POSITION AND ICE VELOCITY FOR THE AIDJEX MANNED CAMPS

Volume 1

11 April 1975 to 17 October 1975

prepared by

A.S. Thorndike
Polar Science Center, University of Washington

and

T.O. Manley
Lamont-Doherty Geological Observatory

CU-2-80, Technical Report No. 2
Department of the Navy
Office of Naval Research
Contract N00014-76-C-0004

Approved for public release, distribution unlimited.

Reproduction in whole or in part is permitted for
any purpose of the U.S. Government

February, 1980

Lamont-Doherty Geological Observatory of Columbia University
New York, N.Y.

Table of Contents

		Page
TABLE OF CONTENTS		ii
ABSTRACT		iii
LIST OF FIGURES		iv
INTRODUCTION		1
DATA ACQUISITION		3
PREPROCESSING		5
KALMAN SMOOTHING		9
RESULTS		16
APPENDIX 1	Kalman Smoothing Equations	21
APPENDIX 2	Coordinate Systems	24
APPENDIX 3	Conversion Table from AIDJEX Days to Calendar Days	25
ACKNOWLEDGEMENTS		27
REFERENCES		28
POSITION AND ICE VELOCITY DATA		29

ABSTRACT

UPDATED POSITION AND ICE VELOCITY FOR THE AIDJEX MANNED CAMPS

A.S. Thorndike and T.O. Manley

During 1975 and 1976, measurements of sea ice motion were made as part of the Arctic Ice Dynamics Joint Experiment (AIDJEX). In an earlier report (Thorndike and Cheung, 1977), energy at the inertial period was attenuated by approximately 50% due to the choice of a low covariance factor, Q = 100, during Kalman filtering.

For oceanographic investigations, the data set proved to be unacceptable particularly in the summer months when there is a significant amount of energy at the inertial period.

This report is the result of the reprocessing of the original position data taken from the four manned camps (Caribou, Blue Fox, Snowbird and Big Bear) with a covariance factor Q = 100000.

The higher Q allows data of the inertial period and longer to pass through the filter with less than 1 percent attenuation.

Because of the large amount of information contained in the data set, it was divided into two parts. This report (Volume 1) provides position and ice velocity from 11 April 1975 to 17 October 1975. Volume 2 covers the remainder of the data, 18 October 1975 to 4 May 1976 (Thorndike and Manley, 1980).

List of Figures

		Page
Figure 1	Beginning and Ending Positions of Manned Camps	2
Figure 2	Raw Data from RAMS Buoy R1003 (Station 10)	6
Figure 3	Edited Raw Data from Manned Camp Big Bear	8
Figure 4	Response of Kalman Filter with Q = 100	11
Figure 5	Response of Kalman Filter with Q = 100000	12
Figure 6	Response of Measurement and Processing System	14
Figure 7	Spectrum of Ice Velocity from a Test Run	14
Figure 8	Drift Track of Camp Caribou	17
Figure 9	Drift Track of Camp Blue Fox	18
Figure 10	Drift Track of Camp Snowbird	19
Figure 11	Drift Track of Camp Big Bear	20

Introduction

The objective of the Arctic Ice Dynamics Joint Experiment, as set forth in its most general statement, was to reach an understanding of the dynamic and thermodynamic interaction between the ice cover and its environment (Maykut et al., 1972). One component of the experiment was an array of drifting stations at which frequent measurements of the position were made (Figure 1). For the present report those measurements have been edited using Kalman smoothing techniques to give the best estimates of position and velocity. (The raw measurements themselves are not reported here, but are available through the Polar Science Center.) The data set described here is restricted to the main AIDJEX experiment, which began in March 1975 and ended in May 1976.

This data report represents the most complete documentation of ice motion available, but it is limited to one year and to the Beaufort Sea. Parties interested in earlier data, more widely dispersed in space and time, should contact the Polar Science Center, University of Washington, Seattle, Washington, which has compiled most of the ice drift data beginning with the drift of the FRAM in 1893 to the present.

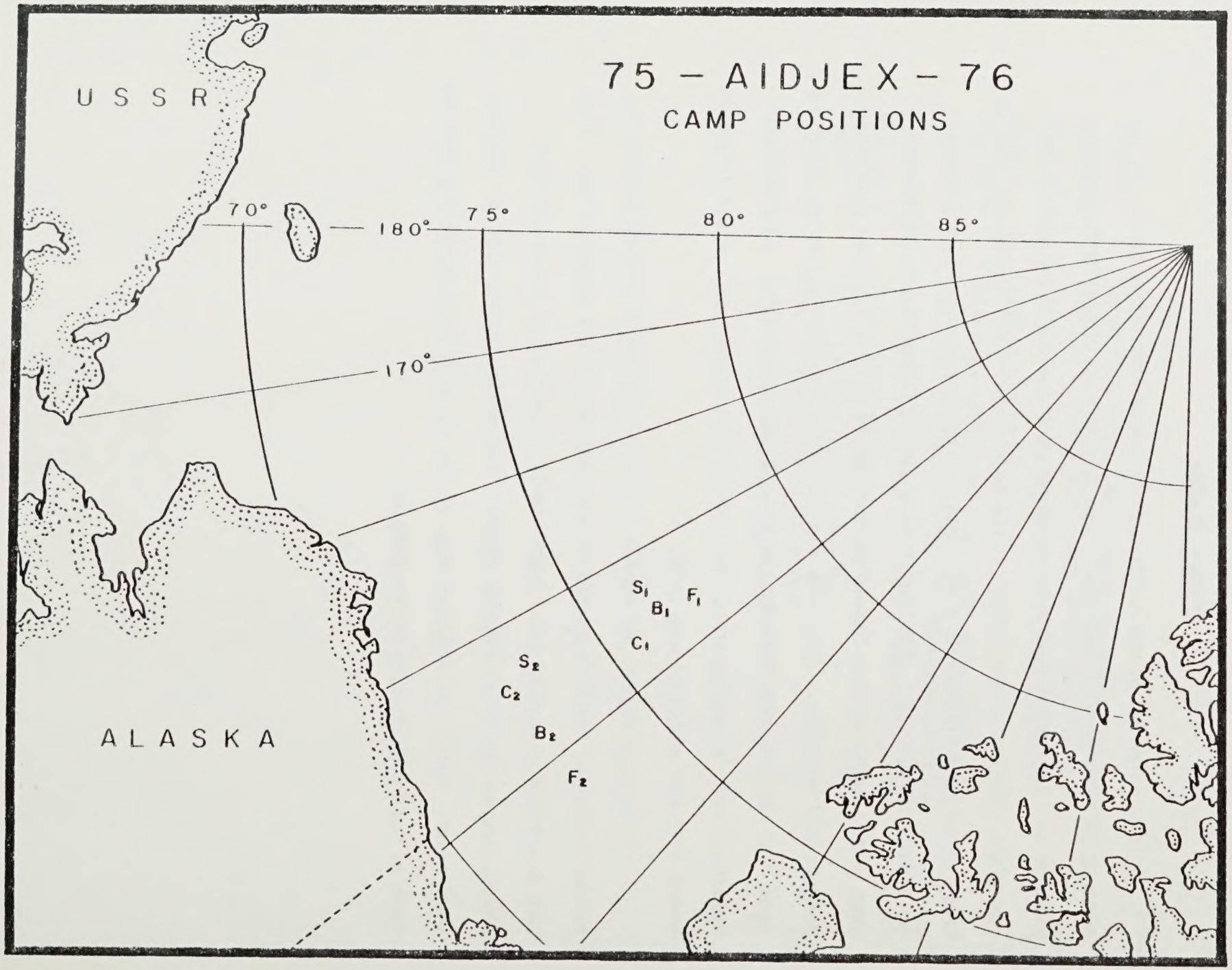

Figure 1 - Beginning and ending positions of the four manned AIDJEX camps Caribou (C), Blue Fox (F), Snowbird (S) and Big Bear (B). Subscripts of 1 indicate the beginning positions. A subscript of 2 indicates the final position of the camp.

Data Acquisition

A full description of the measurement systems used in this program is beyond the scope of this report. The list of references includes sources of more detailed information (Wasilew and Vivian, 1976; Martin, P., 1978). All of the hardware we used was supplied by the Satellite Positioning Corporation, Houston, Texas.

Four manned camps -- identified by radio call names Big Bear, Caribou, Blue Fox and Snowbird -- were tracked using NavSat (Navy Navigation Satellite System). The geographical position of each of the four camps was measured at unevenly spaced times using Doppler satellite navigation techniques. The raw measurement is the frequency of a signal transmitted from the satellite to the ice station. The measured frequency is affected by a Doppler shift related to the rate of change in distance between the satellite and the ice station, which is itself related to the unknown ice coordinates and the known satellite orbit. During each satellite orbit several frequency measurements were made and from them an overdetermined solution was found for the unknown coordinates. Data recording in the field was on magnetic tape with hard copy printout for backup.

A constellation of six polar orbiting satellites was maintained for this system. The orbital period is about 107 minutes. An observer at high latitudes can track every orbit. Of the 81 potential passes each day, many are unusable (because of radio interference between overlapping passes, for instance). We averaged about 25-30 usable passes per day at each station. Single channel (400 MHz) receivers were used to count the Doppler cycles

for roughly 30-second intervals. The duration of each Doppler counting interval was measured independently. The frequency standard used in the receivers was stable during a 20-minute pass to about 1 part in 10^{11}.

Fix solutions were done in real time at each manned camp. The solution used only the Doppler data from the 5 minutes on either side of the time of closest approach of the satellite. No additional editing was performed. A correction to each Doppler count was based on the duration of the counting interval to account for the random variations in the counting interval. The correction also included the fixed timing delay in each receiver. The fix solution ignored the effect of the velocity of the ice camps.

In fact, two receivers with antennas separated by about 100 meters were operated at each manned camp. In addition to serving as a backup, the measurements at the second antenna were used to define the azimuth of the line joining the two antennas. This was possible when both receivers produced acceptable fixes from the same satellite pass. Estimates of the azimuths obtained at each of the manned camps were reported by Thorndike and Cheung, 1977.

Preprocessing

The original data tapes from the manned stations measurement systems typically contained several "glitches" per tape because of power failures at the camp, or operator error, or some other reason. These tapes were transcribed discarding those records which had either a parity error or an incorrect number of words. The tapes which resulted from this process were read without error on the CDC 6400 at the University of Washington, where the bulk of the processing was done.

Three problems had to be dealt with to prepare the sequence of measurements at each station for the actual Kalman filtering. First, data recording problems had created occasional gaps in the manned camp data. At times the backup teleprinter records from the field could be used to fill these gaps. This was done by keypunching the fixes directly from the printed records. Second, the data sequence had occasional points which appeared to be out of sequence in time. This was sometimes correctable, as when the operator had keyed in the wrong date, but usually the situation was ambiguous and points out of chronological order were dropped. The third and most serious problem involved bad fixes. A glance at a plot of the raw time series (Figure 2) illustrates the problem. Because outlying fixes have a deleterious effect on the Kalman filtering results, an attempt was made to remove them during preprocessing. The algorithm employed compares each fix in latitude with the median of the latitude of the 10 fixes preceding and the 10 fixes following it. When the differences exceeded a preset tolerance of 10 kilometers, the fix was eliminated. The algorithm

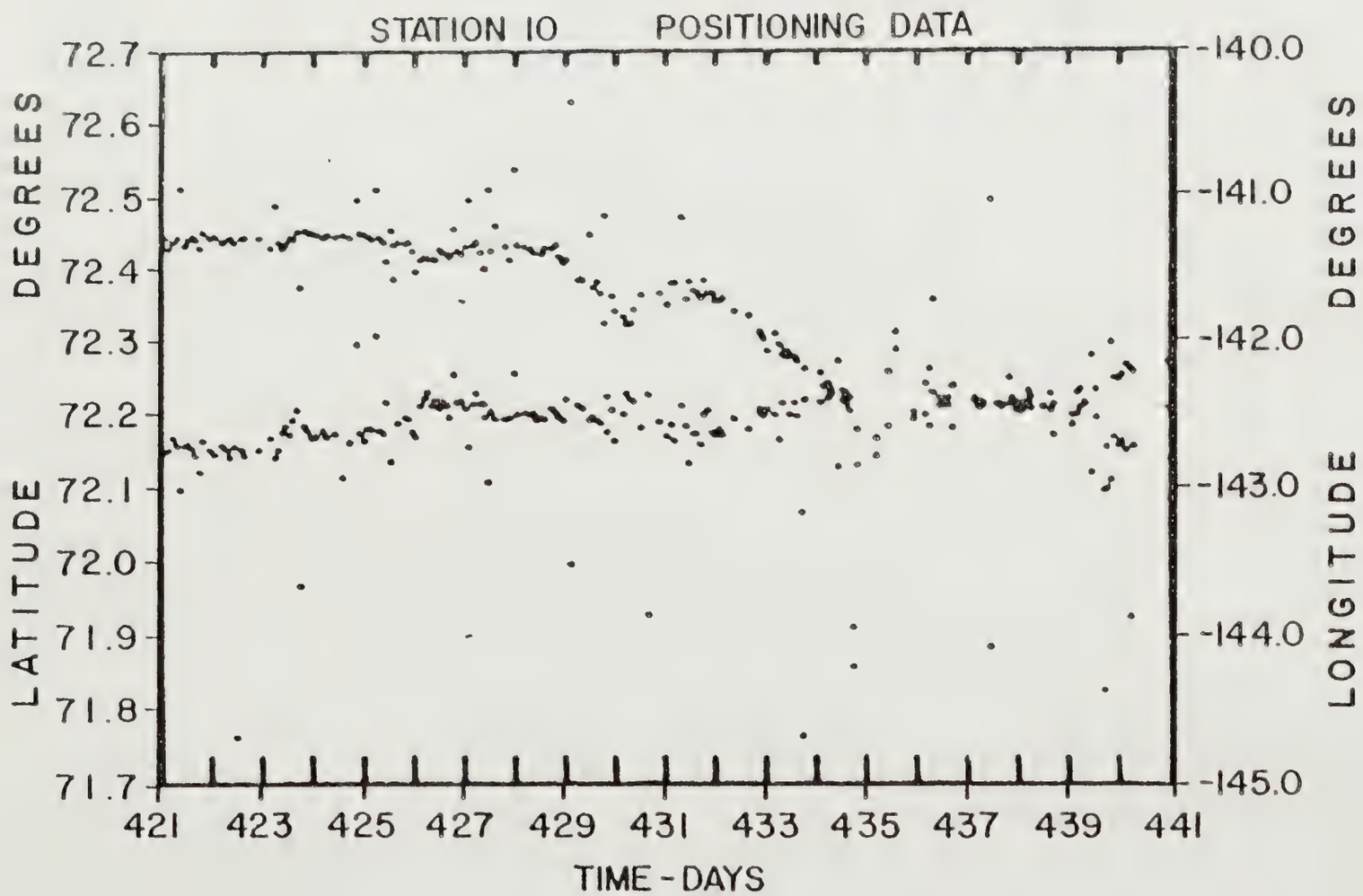

Figure 2 - Raw position data of latitude and longitude plotted against time in AIDJEX days. Data were taken from a RAMS (Random Access Measurement System) buoy (station 10).

was applied twice, with a smaller tolerance of 1 kilometer the second time. The same procedure was then applied for longitude.

Visual checks were an important part of the procedure. Plots of the data points were produced before and after preprocessing. At times it seemed from the plots that we were not detecting certain bad fixes, or that we were throwing out good ones, and it was necessary to adjust the tolerance levels. Edited raw data plots like the one shown in Figure 3 provided assurance that the data were ready for filtering.

For the main experiment, AIDJEX adopted the convention of numbering days consecutively, beginning with day 1 = 1 January 1975 and ending with day 500 = 14 May 1976. Throughout this data report, this numbering system is used quite extensively. Appendix 3 provides a conversion table from AIDJEX days to calendar days.

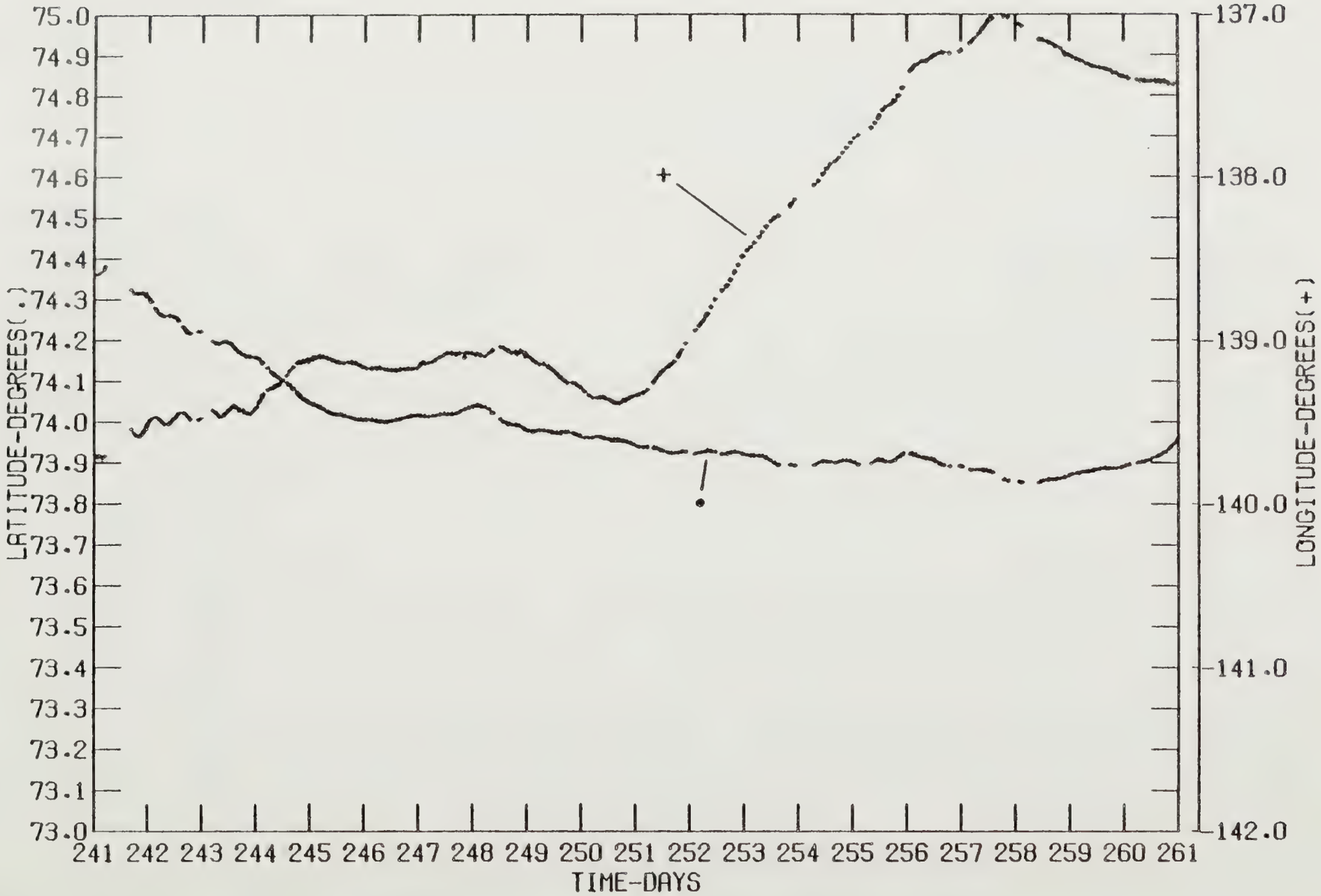

Figure 3 - Edited raw position data taken from camp Big Bear.

Kalman Smoothing

In the smoothing used here an assumption is made regarding the motion of the ice. If the state of the ice at time t_n is represented by a vector X_n, containing, say, the position, velocity, and acceleration of a point, then the state at some future time is assumed to be partially determined by X_n:

$$X_{n+1} = \Phi X_n + \Gamma W_{n+1} \tag{1}$$

where Φ and Γ are matricies known from the physics of the situation, and W_{n+1} represents an unknown random perturbation. In Kalman's formulation, which we follow, the random effects are assumed to be Gaussian and White:

$$\text{cov}\,(W_n W_m) = \begin{matrix} Q \text{ if } n = m, \text{ and} \\ 0 \text{ if } n \neq m \end{matrix} \tag{2}$$

We have chosen $Q = 100000\ m^2 hr^{-6}$. Qualitatively choosing a small value of Q is equivalent to assuming that the ice moves in a completely predetermined way. (See from equations 1 and 2 that $Q = 0$ would imply that $X_{n+1} = \Phi X_n$ a large value of Q corresponds to assuming that the ice experiences large sudden changes in its acceleration.) Thorndike and Cheung (1977) used $Q = 100\ m^2 hr^{-6}$. The lower value of Q assumed smooth behavior, but was unnecessarily conservative. The present value of Q was determined by trial and error. A sequence of raw fixes was used as input to the Kalman filter. Several different runs were done using different values of Q. The present value of Q appeared to give the best agreement between the output from the filter and the raw fixes.

The original Q ($100\ m^2 hr^{-6}$) used by Thorndike and Cheung removed approximately 50% of the inertial period amplitude as can be seen in Figure 4. A constant amplitude sinusoidal function whose period varied linearly with time was chosen as the input to the Kalman filter with $Q = 100\ m^2 hr^{-6}$. Input periods ranged from 0.5 hours (at day 10) to 60.4 hours (at day 15) with the inertial period being located at day 10.9. An approximate 50% attenuation of the input function at the inertial period can be roughly estimated from the graph.

Figure 5 shows the same input function and the resulting Kalman output with Q chosen to be $100000\ m^2 hr^{-6}$. The inertial period passed through the filter with very little attenuation. Another test was then run, this time a constant amplitude, constant period (12 hours) sine wave was used to simulate the inertial period of the Arctic latitudes. The results indicated that there was only a 0.03% attenuation from the original input function.

For the Kalman reduction, we defined $\Delta = t_{n+1} - t_n$, and the matrices

$$x = \begin{bmatrix} \text{position} \\ \text{velocity} \\ \text{acceleration} \end{bmatrix} \qquad \Phi = \begin{bmatrix} 1 & \Delta & \Delta^2/2 \\ 0 & 1 & \Delta \\ 0 & 0 & 0 \end{bmatrix} \tag{3}$$

$$\Gamma = \begin{bmatrix} \Delta^3/6 \\ \Delta^2/2 \\ \Delta \end{bmatrix} \tag{4}$$

Figure 4 Response of Kalman filter to input function with Q = 100

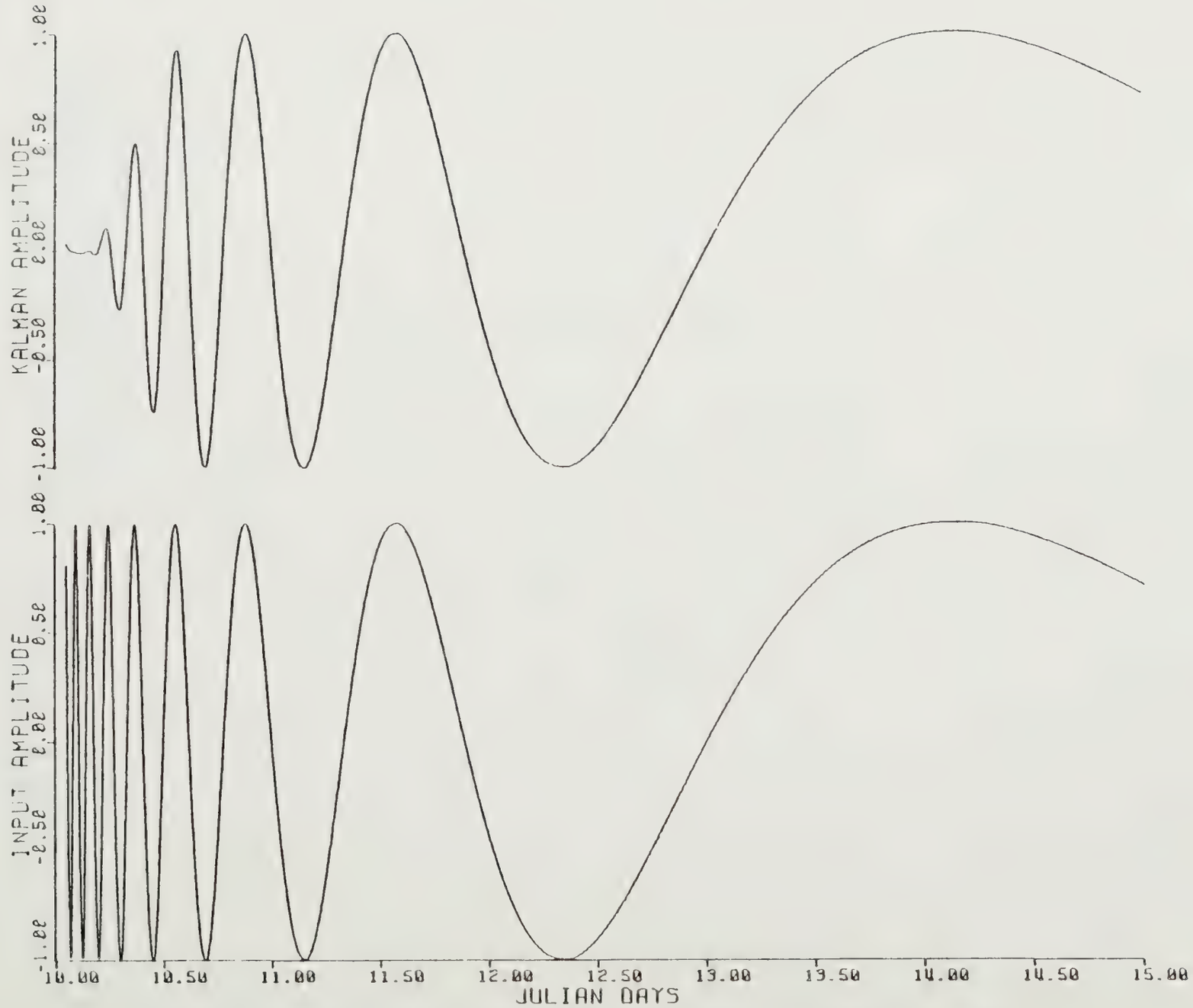

Figure 5 - Response of Kalman filter to input function with Q = 100000

The dimensions of the matrices are $X : 3 \times 1$, $Q : 3 \times 3$, $\Gamma : 3 \times 1$, $\Phi : 3 \times 3$, $W : 1 \times 1$, and $Q : 1 \times 1$.

An identical equation can be written for the y-coordinates. The two coordinates are treated independently.

The measurement Z_n is related to X by

$$Z_n = (1 \;\; 0 \;\; 0)\, X_n + V_n$$

where V_n is a measurement error with assumed covariance $R = (60 \text{ meters})^2$.

The response of the measurement and processing system was investigated as follows. Four hundred sample points were drawn independently from a Gaussian distribution with zero mean and variance $(50 \text{ meters})^2$. A sampling interval of one hour was assumed. This noise simulated the Nav-Sat measurements. The sequence was used as input to the Kalman filter procedure. The velocity output from the filter shows two effects. First, since velocity is the time derivative of position, we expect to find the spectrum $S_v(\omega)$ behaving as $\omega^2 S_x(\omega)$, where $S_x(\omega)$ is the spectrum of position. $S_x(\omega)$ was assumed to be white; $S_x(\omega) \cong \sigma^2$, which implies $S_v(\omega) \cong \omega^2 \sigma^2$. The second effect is the tendency of the filter to smooth out high frequencies. Qualitatively then, we have something like the diagram in Figure 6.

The actual spectrum of ice velocity is shown in Figure 7. The diagram illustrates how the measurement errors and finite sampling rate limit the accuracy of the velocity estimates. Most of the variance in the velocity errors occurs for the frequencies greater than 3 cycles per day. For lower frequencies we can estimate the contributions to the variance as 0 - 1.5 cycles

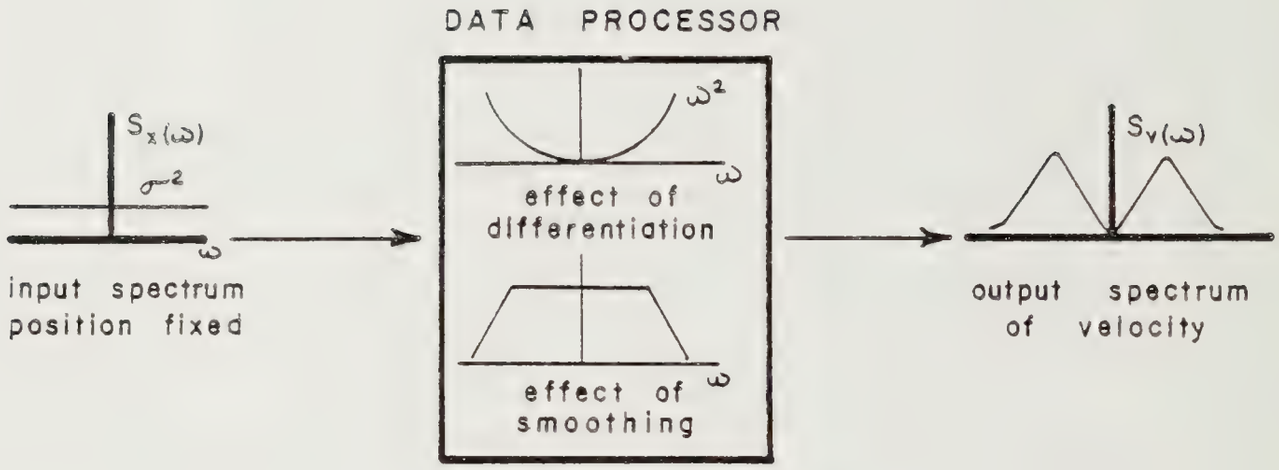

Figure 6 - Diagram showing qualitatively, the response of the measurement and processing system.

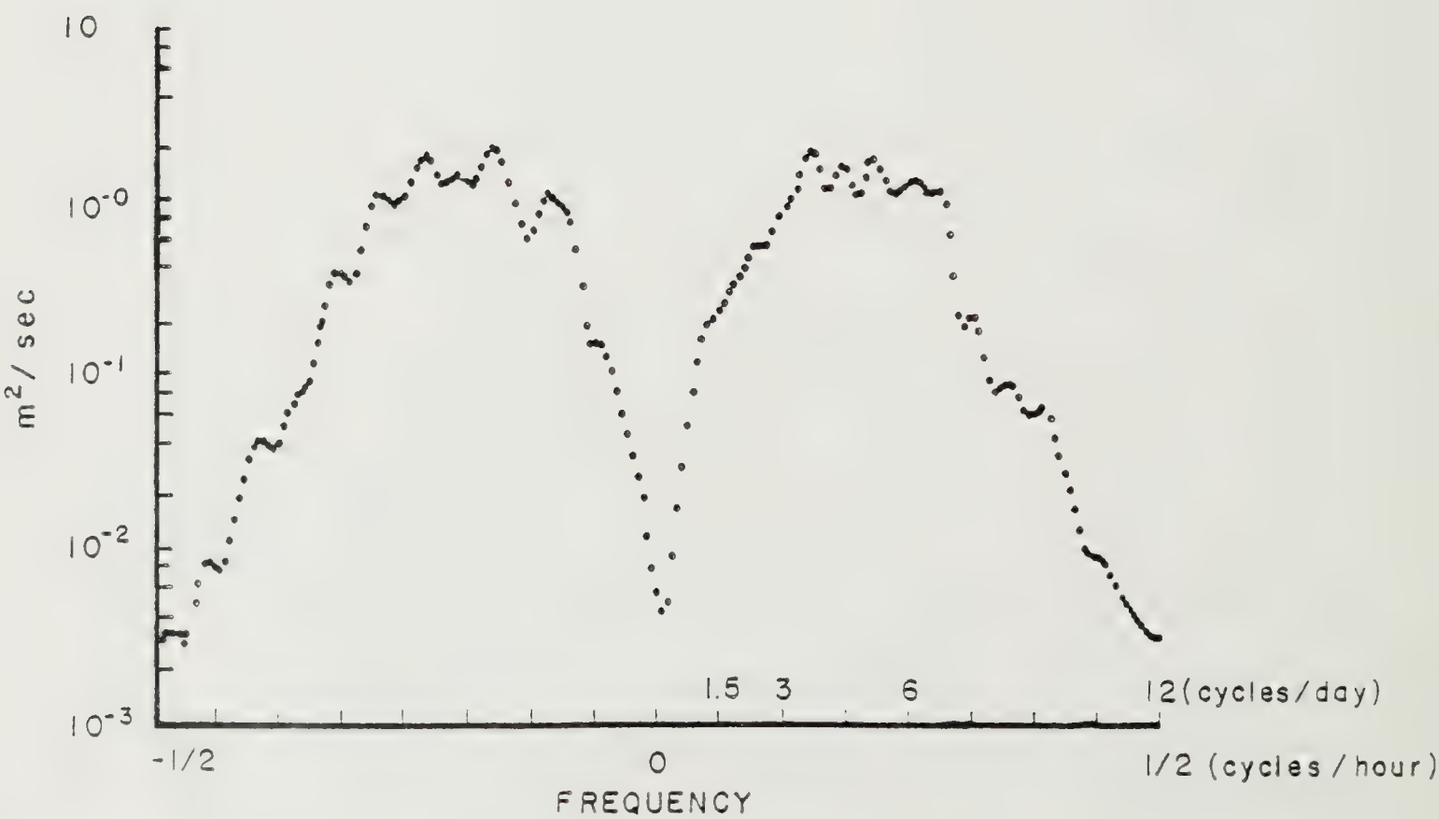

Figure 7 - Spectrum of ice velocity from a test run on the processing system. For a more complete description, see text.

per day: $\sigma^2 \cong 3 \times 10^{-6}\ m^2\ sec^{-2}$, 1.5 - 3.0 cycles per day: $\sigma^2 \cong 2 \times 10^{-5}$ $m^2\ sec^{-2}$ total variance 0 - 12 cycles per day: $\sigma^2 \cong 10^{-4}\ m^2\ sec^{-2}$.

The general smoothing problem is to estimate X at time t_n using the entire set of observations (Z_i) $i = 1 \ldots . m$, and to give the error variance of that estimate. The solution equations, due to Kalman, are reproduced in Appendix 1. All positions were converted to an X-Y coordinate system prior to actual filtering. This coordinate system along with its governing equations are shown in Appendix 2. Typical estimation error variances for position and velocity are 40 meters and 1.0 cm/sec respectively.

Results

The final data listing consists of five major columns. The first column is the time in decimal AIDJEX days corresponding to the observation of the position and ice velocity at a particular camp. The remaining columns indicate the camps for which data are applicable. Subdivisions under each major camp heading are LAT (latitude in decimal degrees), LONG (longitude in decimal degrees), and the north and east components of ice velocity in cm/sec, NIV and EIV respectively.

Due to the large amount of information contained in the data set, it was divided into two parts. This report (Volume 1) covers AIDJEX days 101 (11 April 1975) to 290 (17 October 1975). Volume 2 covers AIDJEX days 291 (18 October 1975) to day 490 (4 May 1976) (Thorndike and Manley, 1980).

Figures 8 - 11 show a more detailed drift track of each of the manned camps. An insert shows where the region lies with respect to the north slope of Alaska and Banks Island. Asterisks superimposed on the drift track indicate the positions at integral multiples of 20 days. The beginning and ending days are noted for each trajectory. A dashed line indicates a long period of missing data. The plotted region is 500 x 500 km and is aligned with the x, y coordinate system shown in Appendix 2. Figures 8 - 11 were reproduced from Thorndike and Cheung (1977).

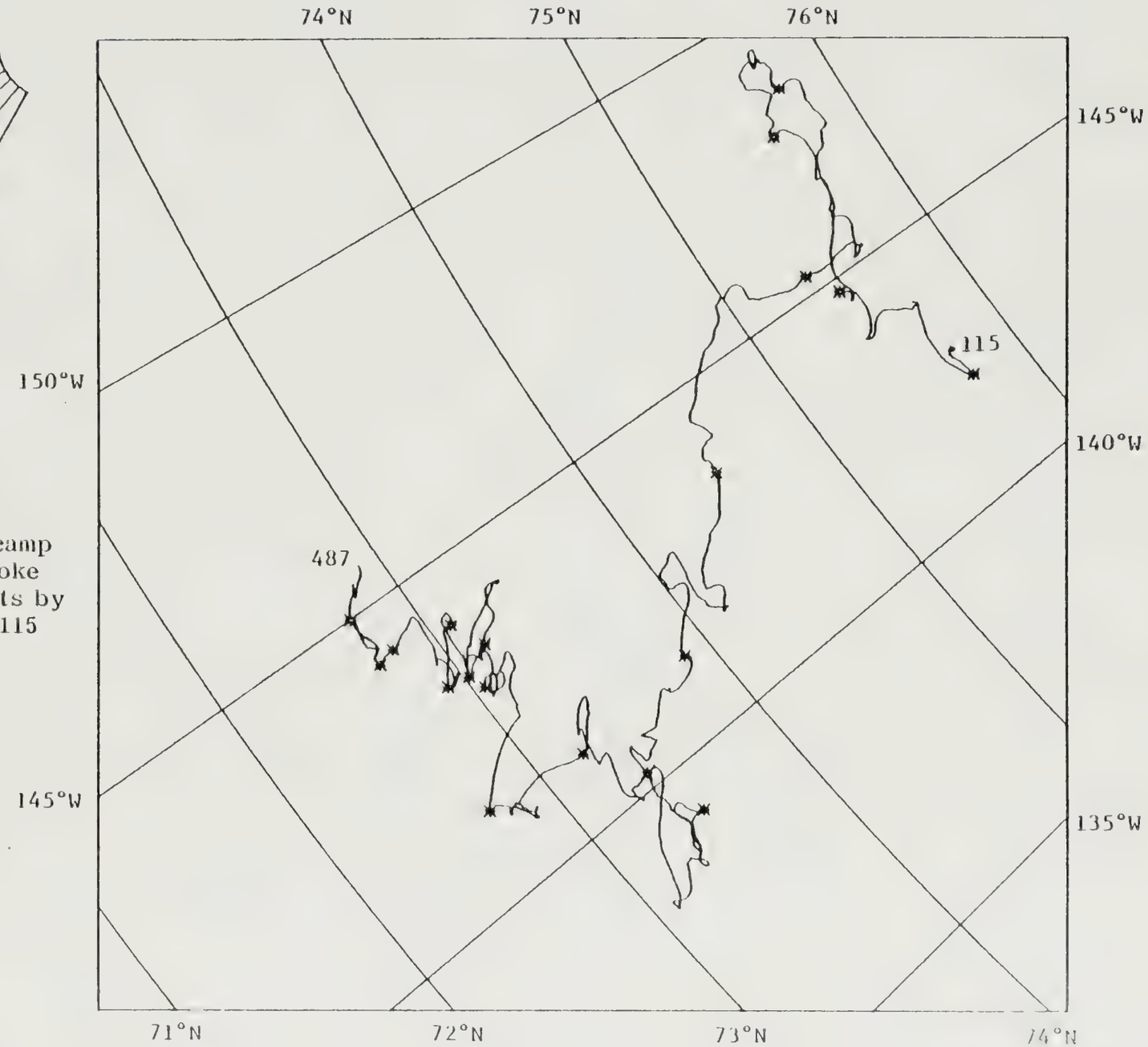

Figure 8 -

Camp Caribou

Became the main camp after Big Bear broke up. Measurements by NavSat from day 115 through 487.

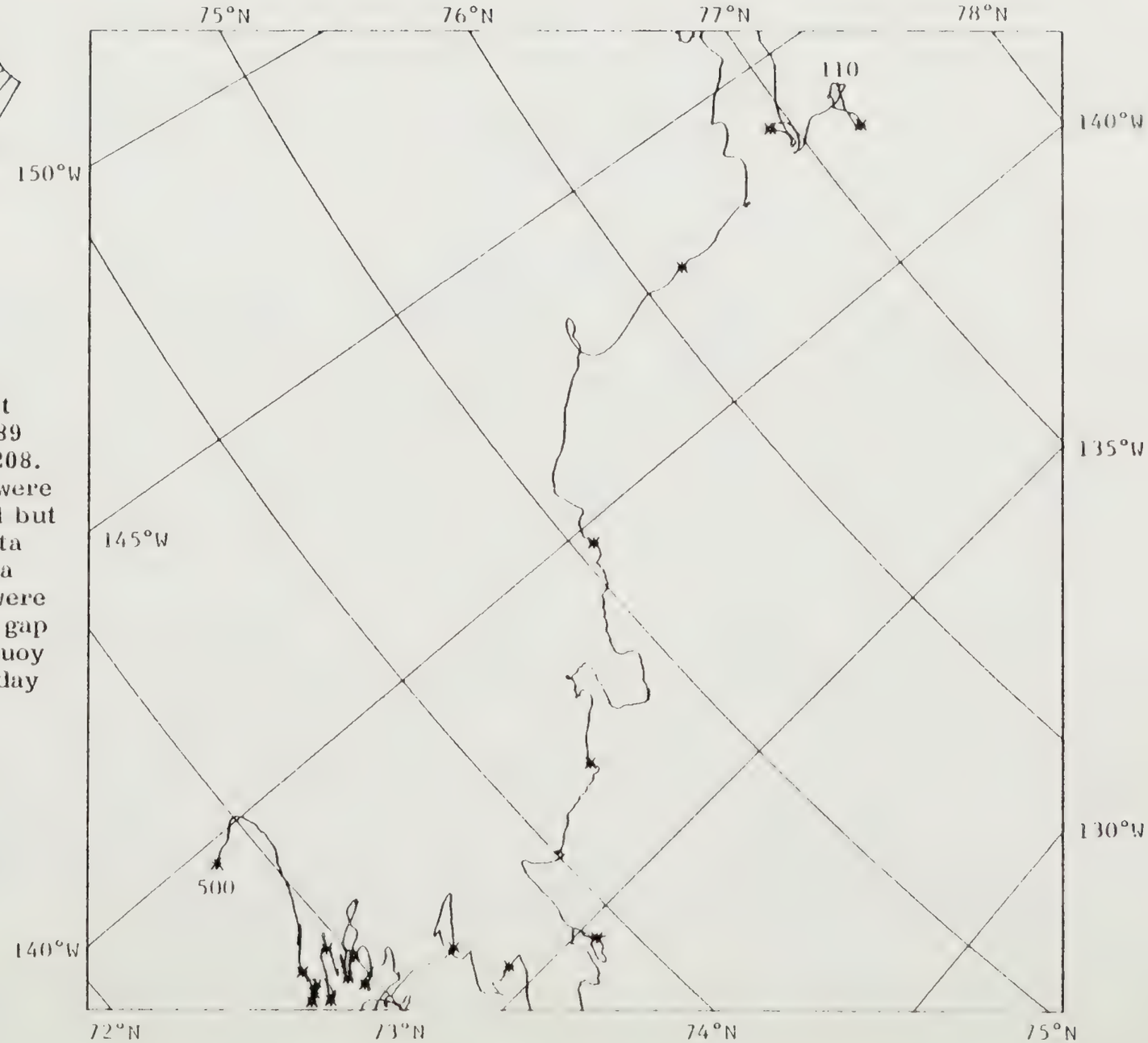

Figure 9 -

Camp Blue Fox

Measurements by NavSat from day 110 through 489 with a gap from 203 to 208. Celestial position fixes were made during that period but were not used in the data set. After day 490 data from RAMS buoy R772 were used. There is a data gap from 531 to 573. The buoy was last heard from on day 579.

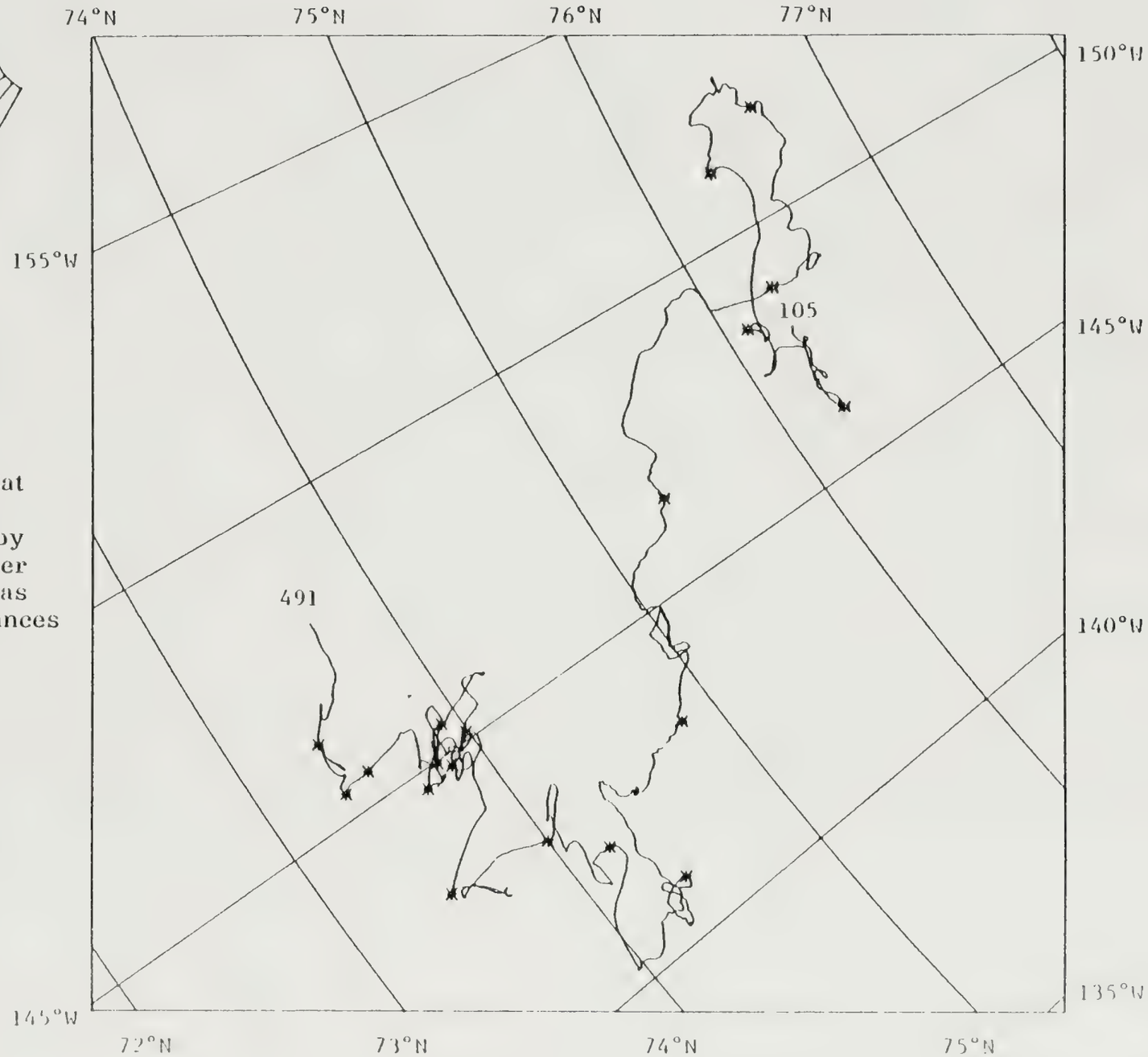

Figure 10 -

Camp Snowbird

Measurements by NavSat from 105 through 491. This station was split by cracks during the winter and the NavSat antennas were moved short distances several times.

Figure 11

Camp Big Bear

Measurements were made by NavSat beginning on day 102. On day 274 the camp was broken up by ice activity and eventually abandoned, the last data being on day 280. For a brief period in the Spring of 1976 the station was re-occupied and position measurements were made using RAMS buoy R604, days 465-485. By this time the old camp had been spread over several kilometers.

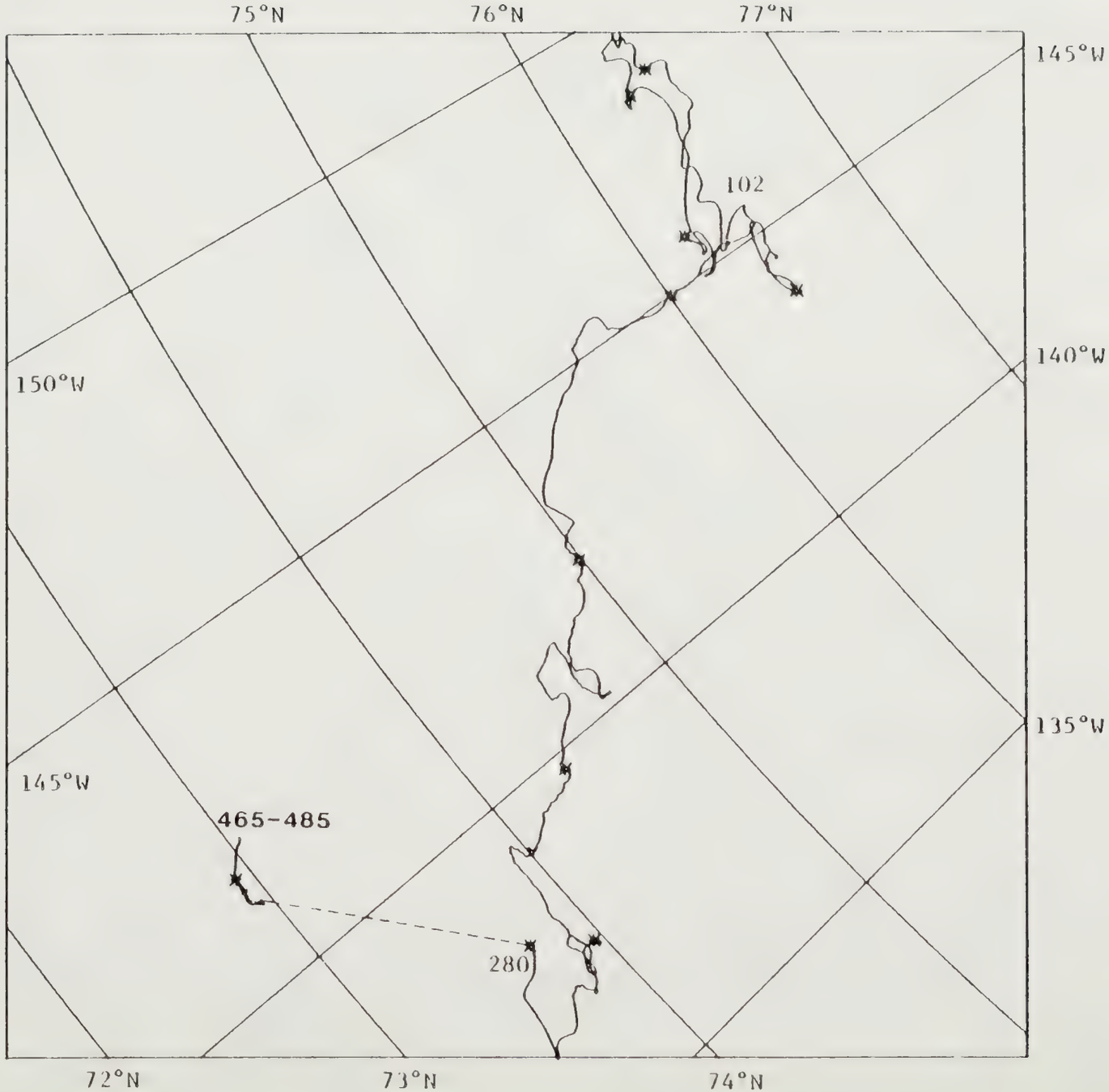

APPENDIX 1

KALMAN SMOOTHING EQUATIONS

Symbols

χ = state vector (n x 1)

Φ = transition matrix (n x n)

Γ = coefficient matrix for random perturbations to physical model (n x m)

W = white noise driving the physical process (m x 1)

Q = covariance matrix for W (m x m)

Z = measurement vector (ℓ x 1)

H = matrix relating measurement to state vector (ℓ x n)

V = measurement error vector (ℓ x 1)

R = measurement error covariance (ℓ x ℓ)

P = prediction, filtering and smoothing error covariance matrix (n x n)

I = identity matrix (n x n)

K = Kalman gain matrix for filtering (n x ℓ)

A = smoothing gain matrix (n x n)

N = number of measurements in the data sequence

k = index for the data sequence

t = time

The superscript T denotes the transpose operation. The symbol $\hat{\chi}(i|j)$ means the estimate of χ at time t_i given observations $(Z_1, Z_2, \ldots, Z_j)$. The notation here follows Meditch (1969).

Prediction

Given observations $(Z_1, \ldots, Z_k)$, predict the state at the future time t_{k+1}, and find the prediction error covariance.

$$\hat{\chi}(k+1,|k) = \Phi(k+1,k)\,\hat{\chi}(k|k), \qquad A(1)$$

$$P(k+1|k) = \Phi(k+1,k)\,P(k|k)\,\Phi^T(k+1,k) + \Gamma(k+1,k)\,Q(k)\,\Gamma^T(k=1,k). \qquad A(2)$$

Filtering

Given observations $(Z_1, \ldots, Z_k)$ and a new observation $Z_{(k+1)}$, estimate the present state at time t_{k+1} and find the filtering error covariance.

$$\hat{\chi}(k+1|k+1) = \hat{\chi}(k+1|k) + K(k+1)(Z(k+1) - H(k+1)\,\hat{\chi}(k+1|k)), \qquad A(3)$$

$$P(k+1|k+1) = (I - K(k+1)H(k+1))\,P(k+1|k), \qquad A(4)$$

where

$$K(k+1) = P(k+1|k)\,H^T(k+1)\,(H(k+1)\,P(k+1|k)\,H^T(k+1) + R(k+1))^{-1} \qquad A(5)$$

Smoothing

Given the complete data set $(Z_1, \ldots, Z_N)$, estimate the state at any point t_k, and find the smoothing error covariance.

$$\hat{\chi}(k|N) = \hat{\chi}(k|k) + A(k)(\hat{\chi}(k+1|N) - \hat{\chi}(k+1|k)) \qquad A(6)$$

$$P(k|N) = P(k|k + A(k)(P(k+1|N) - P(k+1|k))\,A^T(k), \text{ where} \qquad A(7)$$

$$A(k) = P(k|k)\,\Phi^T(k+1,k)\,P^{-1}(k+1|k). \qquad A(8)$$

Implementation of the Filter Algorithm

Starting from an initial condition $\chi(0|0)$, $P(0|0)$, a prediction is made to time t_1. The prediction error covariance matrix $P(1|0)$ is used to obtain the Kalman gain $K(1)$. The filtered estimate $\hat{\chi}(1|1)$ is then found by adding to the predicted $\chi(1|0)$ a quantity which is proportional to the difference between the observation $Z(1)$ and $H(1)\hat{\chi}(1|0)$. $H(1)\hat{\chi}(1|0)$ is the value the measurement would have if the true state were actually $\hat{\chi}(1|0)$ and no measurement errors were made. The algorithm is repeated as each new data point is entered until the last filtered quantities $\hat{\chi}(N|N)$ and $P(N|N)$ are produced.

The smoothing algorithm, proceeding backward in time, utilizes results from the prediction and filtering calculations. The first step is to find $\hat{\chi}(N-1|N)$ and $P(N-1|N)$ from equations A(6), A(7) and A(8). No direct use of the measurements is made in smoothing. The algorithm simply corrects the filtered vector $\chi(k|k)$ by a quantity proportional to the difference between the prediction vector at time t_{k+1} and the smoothed value at time t_{k+1}.

In the calculations done for this application, the CDC 6400 computer time required to do the prediction, filtering, and smoothing is about 0.5 second per data point, nearly half of which is absorbed in the matrix inversion in A(8). Because of the recursive nature of the filter, demands on central memory storage space are very modest.

Reproduced from Thorndike, A.S., 1973, An integrated system for measuring sea ice motions. In *Ocean 73, IEEE International Conference on Engineering in the Ocean Environments*, IEEE publ. no. 73 CHO 774-0 OEC, pp. 490-499.

APPENDIX 2

COORDINATE SYSTEMS

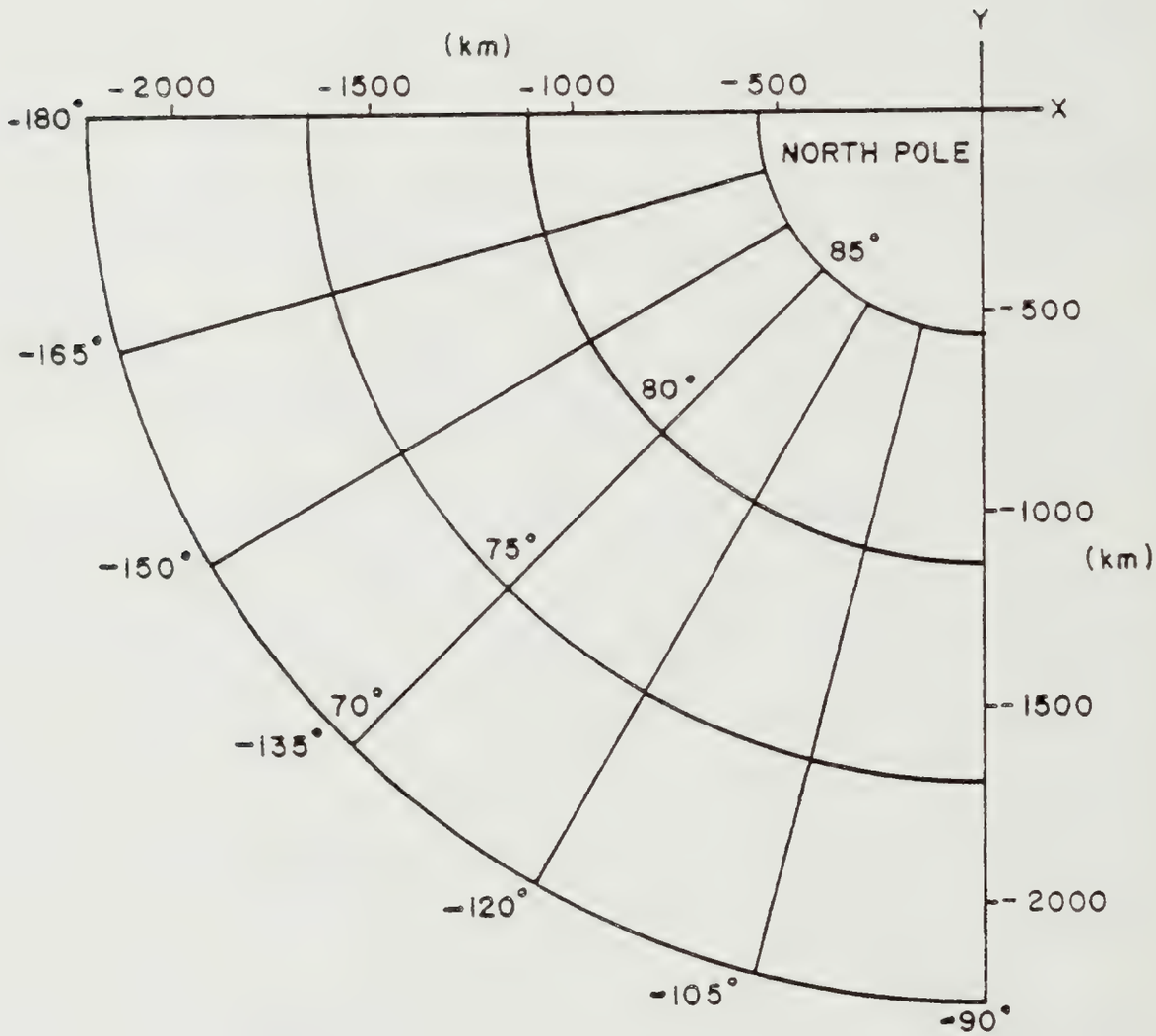

Position measurements were made in geographical coordinates (latitude north, longitude east). The smoothing operation was done in a Cartesian system (x,y), where

$$x = 110.949\ (90° - \text{latitude})\ \cos\ (\text{longitude})\ \ (\text{km})$$

$$y = 110.949\ (90° - \text{latitude})\ \sin\ (\text{longitude})\ \ (\text{km})$$

APPENDIX 3

CONVERSION TABLE FOR AIDJEX DAYS TO CALENDAR DAYS

For the main experiment, AIDJEX adopted a convention of numbering days consecutively, beginning with day 1 = 01 January, 1975 and ending with day 500 = 14 May, 1976.

In the conversion table, the first column is the AIDJEX day, the second is the corresponding day of 1975 or 1976 and the third entry is the calendar date.

Appendix 3 - Conversion Table

101	101	11	APR 75
102	102	12	APR 75
103	103	13	APR 75
104	104	14	APR 75
105	105	15	APR 75
106	106	16	APR 75
107	107	17	APR 75
108	108	18	APR 75
109	109	19	APR 75
110	110	20	APR 75
111	111	21	APR 75
112	112	22	APR 75
113	113	23	APR 75
114	114	24	APR 75
115	115	25	APR 75
116	116	26	APR 75
117	117	27	APR 75
118	118	28	APR 75
119	119	29	APR 75
120	120	30	APR 75
121	121	1	MAY 75
122	122	2	MAY 75
123	123	3	MAY 75
124	124	4	MAY 75
125	125	5	MAY 75
126	126	6	MAY 75
127	127	7	MAY 75
128	128	8	MAY 75
129	129	9	MAY 75
130	130	10	MAY 75
131	131	11	MAY 75
132	132	12	MAY 75
133	133	13	MAY 75
134	134	14	MAY 75
135	135	15	MAY 75
136	136	16	MAY 75
137	137	17	MAY 75
138	138	18	MAY 75
139	139	19	MAY 75
140	140	20	MAY 75
141	141	21	MAY 75
142	142	22	MAY 75
143	143	23	MAY 75
144	144	24	MAY 75
145	145	25	MAY 75
146	146	26	MAY 75
147	147	27	MAY 75
148	148	28	MAY 75
149	149	29	MAY 75
150	150	30	MAY 75
151	151	31	MAY 75

152	152	1	JUN 75
153	153	2	JUN 75
154	154	3	JUN 75
155	155	4	JUN 75
156	156	5	JUN 75
157	157	6	JUN 75
158	158	7	JUN 75
159	159	8	JUN 75
160	160	9	JUN 75
161	161	10	JUN 75
162	162	11	JUN 75
163	163	12	JUN 75
164	164	13	JUN 75
165	165	14	JUN 75
166	166	15	JUN 75
167	167	16	JUN 75
168	168	17	JUN 75
169	169	18	JUN 75
170	170	19	JUN 75
171	171	20	JUN 75
172	172	21	JUN 75
173	173	22	JUN 75
174	174	23	JUN 75
175	175	24	JUN 75
176	176	25	JUN 75
177	177	26	JUN 75
178	178	27	JUN 75
179	179	28	JUN 75
180	180	29	JUN 75
181	181	30	JUN 75
182	182	1	JUL 75
183	183	2	JUL 75
184	184	3	JUL 75
185	185	4	JUL 75
186	186	5	JUL 75
187	187	6	JUL 75
188	188	7	JUL 75
189	189	8	JUL 75
190	190	9	JUL 75
191	191	10	JUL 75
192	192	11	JUL 75
193	193	12	JUL 75
194	194	13	JUL 75
195	195	14	JUL 75
196	196	15	JUL 75
197	197	16	JUL 75
198	198	17	JUL 75
199	199	18	JUL 75
200	200	19	JUL 75
201	201	20	JUL 75
202	202	21	JUL 75
203	203	22	JUL 75
204	204	23	JUL 75
205	205	24	JUL 75
206	206	25	JUL 75
207	207	26	JUL 75
208	208	27	JUL 75
209	209	28	JUL 75
210	210	29	JUL 75
211	211	30	JUL 75
212	212	31	JUL 75

213	213	1	AUG 75
214	214	2	AUG 75
215	215	3	AUG 75
216	216	4	AUG 75
217	217	5	AUG 75
218	218	6	AUG 75
219	219	7	AUG 75
220	220	8	AUG 75
221	221	9	AUG 75
222	222	10	AUG 75
223	223	11	AUG 75
224	224	12	AUG 75
225	225	13	AUG 75
226	226	14	AUG 75
227	227	15	AUG 75
228	228	16	AUG 75
229	229	17	AUG 75
230	230	18	AUG 75
231	231	19	AUG 75
232	232	20	AUG 75
233	233	21	AUG 75
234	234	22	AUG 75
235	235	23	AUG 75
236	236	24	AUG 75
237	237	25	AUG 75
238	238	26	AUG 75
239	239	27	AUG 75
240	240	28	AUG 75
241	241	29	AUG 75
242	242	30	AUG 75
243	243	31	AUG 75
244	244	1	SEP 75
245	245	2	SEP 75
246	246	3	SEP 75
247	247	4	SEP 75
248	248	5	SEP 75
249	249	6	SEP 75
250	250	7	SEP 75
251	251	8	SEP 75
252	252	9	SEP 75
253	253	10	SEP 75
254	254	11	SEP 75
255	255	12	SEP 75
256	256	13	SEP 75
257	257	14	SEP 75
258	258	15	SEP 75
259	259	16	SEP 75
260	260	17	SEP 75
261	261	18	SEP 75
262	262	19	SEP 75
263	263	20	SEP 75
264	264	21	SEP 75
265	265	22	SEP 75
266	266	23	SEP 75
267	267	24	SEP 75
268	268	25	SEP 75
269	269	26	SEP 75
270	270	27	SEP 75
271	271	28	SEP 75
272	272	29	SEP 75
273	273	30	SEP 75

274	274	1	OCT 75
275	275	2	OCT 75
276	276	3	OCT 75
277	277	4	OCT 75
278	278	5	OCT 75
279	279	6	OCT 75
280	280	7	OCT 75
281	281	8	OCT 75
282	282	9	OCT 75
283	283	10	OCT 75
284	284	11	OCT 75
285	285	12	OCT 75
286	286	13	OCT 75
287	287	14	OCT 75
288	288	15	OCT 75
289	289	16	OCT 75
290	290	17	OCT 75
291	291	18	OCT 75
292	292	19	OCT 75
293	293	20	OCT 75
294	294	21	OCT 75
295	295	22	OCT 75
296	296	23	OCT 75
297	297	24	OCT 75
298	298	25	OCT 75
299	299	26	OCT 75
300	300	27	OCT 75
301	301	28	OCT 75
302	302	29	OCT 75
303	303	30	OCT 75
304	304	31	OCT 75
305	305	1	NOV 75
306	306	2	NOV 75
307	307	3	NOV 75
308	308	4	NOV 75
309	309	5	NOV 75
310	310	6	NOV 75
311	311	7	NOV 75
312	312	8	NOV 75
313	313	9	NOV 75
314	314	10	NOV 75
315	315	11	NOV 75
316	316	12	NOV 75
317	317	13	NOV 75
318	318	14	NOV 75
319	319	15	NOV 75
320	320	16	NOV 75
321	321	17	NOV 75
322	322	18	NOV 75
323	323	19	NOV 75
324	324	20	NOV 75
325	325	21	NOV 75
326	326	22	NOV 75
327	327	23	NOV 75
328	328	24	NOV 75
329	329	25	NOV 75
330	330	26	NOV 75
331	331	27	NOV 75
332	332	28	NOV 75
333	333	29	NOV 75
334	334	30	NOV 75

335	335	1	DEC 75
336	336	2	DEC 75
337	337	3	DEC 75
338	338	4	DEC 75
339	339	5	DEC 75
340	340	6	DEC 75
341	341	7	DEC 75
342	342	8	DEC 75
343	343	9	DEC 75
344	344	10	DEC 75
345	345	11	DEC 75
346	346	12	DEC 75
347	347	13	DEC 75
348	348	14	DEC 75
349	349	15	DEC 75
350	350	16	DEC 75
351	351	17	DEC 75
352	352	18	DEC 75
353	353	19	DEC 75
354	354	20	DEC 75
355	355	21	DEC 75
356	356	22	DEC 75
357	357	23	DEC 75
358	358	24	DEC 75
359	359	25	DEC 75
360	360	26	DEC 75
361	361	27	DEC 75
362	362	28	DEC 75
363	363	29	DEC 75
364	364	30	DEC 75
365	365	31	DEC 75
366	1	1	JAN 76
367	2	2	JAN 76
368	3	3	JAN 76
369	4	4	JAN 76
370	5	5	JAN 76
371	6	6	JAN 76
372	7	7	JAN 76
373	8	8	JAN 76
374	9	9	JAN 76
375	10	10	JAN 76
376	11	11	JAN 76
377	12	12	JAN 76
378	13	13	JAN 76
379	14	14	JAN 76
380	15	15	JAN 76
381	16	16	JAN 76
382	17	17	JAN 76
383	18	18	JAN 76
384	19	19	JAN 76
385	20	20	JAN 76
386	21	21	JAN 76
387	22	22	JAN 76
388	23	23	JAN 76
389	24	24	JAN 76
390	25	25	JAN 76
391	26	26	JAN 76
392	27	27	JAN 76
393	28	28	JAN 76
394	29	29	JAN 76
395	30	30	JAN 76
396	31	31	JAN 76

397	32	1	FEB 76
398	33	2	FEB 76
399	34	3	FEB 76
400	35	4	FEB 76
401	36	5	FEB 76
402	37	6	FEB 76
403	38	7	FEB 76
404	39	8	FEB 76
405	40	9	FEB 76
406	41	10	FEB 76
407	42	11	FEB 76
408	43	12	FEB 76
409	44	13	FEB 76
410	45	14	FEB 76
411	46	15	FEB 76
412	47	16	FEB 76
413	48	17	FEB 76
414	49	18	FEB 76
415	50	19	FEB 76
416	51	20	FEB 76
417	52	21	FEB 76
418	53	22	FEB 76
419	54	23	FEB 76
420	55	24	FEB 76
421	56	25	FEB 76
422	57	26	FEB 76
423	58	27	FEB 76
424	59	28	FEB 76
425	60	29	FEB 76
426	61	1	MAR 76
427	62	2	MAR 76
428	63	3	MAR 76
429	64	4	MAR 76
430	65	5	MAR 76
431	66	6	MAR 76
432	67	7	MAR 76
433	68	8	MAR 76
434	69	9	MAR 76
435	70	10	MAR 76
436	71	11	MAR 76
437	72	12	MAR 76
438	73	13	MAR 76
439	74	14	MAR 76
440	75	15	MAR 76
441	76	16	MAR 76
442	77	17	MAR 76
443	78	18	MAR 76
444	79	19	MAR 76
445	80	20	MAR 76
446	81	21	MAR 76
447	82	22	MAR 76
448	83	23	MAR 76
449	84	24	MAR 76
450	85	25	MAR 76
451	86	26	MAR 76
452	87	27	MAR 76
453	88	28	MAR 76
454	89	29	MAR 76
455	90	30	MAR 76
456	91	31	MAR 76

457	92	1	APR 76
458	93	2	APR 76
459	94	3	APR 76
460	95	4	APR 76
461	96	5	APR 76
462	97	6	APR 76
463	98	7	APR 76
464	99	8	APR 76
465	100	9	APR 76
466	101	10	APR 76
467	102	11	APR 76
468	103	12	APR 76
469	104	13	APR 76
470	105	14	APR 76
471	106	15	APR 76
472	107	16	APR 76
473	108	17	APR 76
474	109	18	APR 76
475	110	19	APR 76
476	111	20	APR 76
477	112	21	APR 76
478	113	22	APR 76
479	114	23	APR 76
480	115	24	APR 76
481	116	25	APR 76
482	117	26	APR 76
483	118	27	APR 76
484	119	28	APR 76
485	120	29	APR 76
486	121	30	APR 76
487	122	1	MAY 76
488	123	2	MAY 76
489	124	3	MAY 76
490	125	4	MAY 76
491	126	5	MAY 76
492	127	6	MAY 76
493	128	7	MAY 76
494	129	8	MAY 76
495	130	9	MAY 76
496	131	10	MAY 76
497	132	11	MAY 76
498	133	12	MAY 76
499	134	13	MAY 76
500	135	14	MAY 76

ACKNOWLEDGEMENTS

The satellite navigation portion of the work reported here was supported by the National Science Foundation Grant Arctic Sea Ice Study number DPP 79-09115. The authors gratefully acknowledge the many individuals who helped collect the navigation data at the manned camps during the AIDJEX Project.

We would like to thank Ken Hunkins for his cooperation and assistance, without which this report would have been impossible.

REFERENCES

Makut, G.A., Thorndike, A.S. and Untersteiner, N., AIDJEX Scientific Plan, AIDJEX BULLETIN, Vol. 15, 67 pp.

Martin, P., 1978, Summary of Technical Developments in AIDJEX, AIDJEX BULLETIN, Vol. 40, pp. 1-6.

Meditch, J.S., 1969. Stochastic Optimal Linear Estimation and Control. McGraw-Hill, New York, N.Y.

Thorndike, A.S., 1973, An Integrated System for Measuring Sea Ice Motion. In OCEAN 73, PROCEEDINGS OF THE 1973 IEEE INTERNATIONAL CONFERENCE ON ENGINEERING IN THE OCEAN ENVIRONMENT. IEEE Publ. No. 73 CHO 774-0 OEC, pp. 490-499.

Thorndike, A.S. and Cheung, J.Y., 1977, AIDJEX Measurements of the Sea Ice Motion, 11 April 1975 to 14 May 1976. AIDJEX BULLETIN, Vol. 35, 149 pp.

Thorndike, A.S. and Manley, T.O., 1980, Updated Position and Ice Velocity for the AIDJEX Manned Camps, Volume 2, 18 October 1975 to 4 May 1976. CU-3-80. Tech. Rpt. No. 3, Lamont-Doherty Geological Observatory, Palisades, N.Y.

Wasilew, D. and Vivian, J., 1976. Satellite Positioning Techniques in the Arctic. Offshore Technology Conference, Houston, Texas, Paper No. OTC-2460.

Position and Ice Velocity Data

The following section comprises the updated positions and ice velocities for the four manned camps Caribou, Blue Fox, Snowbird and Big Bear. Data span from 11 April 1975 to 17 October 1975.

DAY	CAMP CARIBOU LAT	LONG	NIV	EIV	CAMP BLUE FOX LAT	LONG	NIV	EIV	CAMP SNOWBIRD LAT	LONG	NIV	EIV	CAMP BIG BEAR LAT	LONG	NIV	EIV
101.073341													76.3535	-145.3557	-1.1	-1.0
101.086273													76.3533	-145.3562	-1.4	-1.3
101.120293													76.3529	-145.3575	-1.7	-0.5
101.143082													76.3526	-145.3572	-1.6	1.4
101.161575													76.3524	-145.3559	-1.5	3.1
101.193794													76.3520	-145.3518	-1.4	4.2
101.216423													76.3518	-145.3488	-1.3	3.6
101.223900													76.3517	-145.3480	-1.2	3.4
101.266922													76.3514	-145.3438	-0.8	2.9
101.290359													76.3513	-145.3415	-0.6	3.2
101.311745													76.3512	-145.3392	-0.6	3.5
101.339989													76.3510	-145.3356	-1.0	4.0
101.364746													76.3508	-145.3323	-1.3	4.2
101.413193													76.3503	-145.3259	-1.1	3.8
101.439384													76.3501	-145.3229	-0.7	2.9
101.459862													76.3500	-145.3213	-0.4	1.9
101.486832													76.3500	-145.3201	0.0	1.1
101.514030													76.3500	-145.3190	0.3	1.7
101.605995													76.3503	-145.3095	0.1	3.9
101.635742													76.3503	-145.3059	0.4	3.2
101.711006													76.3512	-145.3015	2.5	1.0
101.735199													76.3517	-145.3008	2.8	1.0
101.751503													76.3520	-145.3002	2.8	1.2
101.786667													76.3528	-145.2985	2.9	1.7
101.824684													76.3536	-145.2957	2.7	3.1
101.862312													76.3544	-145.2906	2.4	4.9
101.880066													76.3547	-145.2876	2.3	5.4
101.952187													76.3558	-145.2750	1.2	4.6
101.961472													76.3558	-145.2737	1.0	4.2
101.972618													76.3559	-145.2722	0.7	3.7
102.024353													76.3560	-145.2671	0.1	3.0
102.036911													76.3560	-145.2658	-0.1	3.2
102.047432													76.3560	-145.2647	-0.2	3.3
102.086746													76.3559	-145.2607	-0.5	2.6
102.112457													76.3559	-145.2589	0.0	1.7
102.122620													76.3559	-145.2584	0.3	1.3
102.160416													76.3561	-145.2573	0.7	0.8
102.187721													76.3562	-145.2564	0.2	1.0
102.197975													76.3562	-145.2561	0.1	1.2
102.233688													76.3561	-145.2546	-0.5	1.[illegible]
102.262497													76.3560	-145.2535	-0.5	1.3
102.273079													76.3560	-145.2531	-0.4	1.4
102.306740													76.3559	-145.2516	-0.6	1.1
102.347694													76.3556	-145.2505	-1.1	1.0
102.379860													76.3553	-145.2493	-1.3	1.0
102.392143													76.3552	-145.2489	-1.3	0.7
102.556412													76.3536	-145.2529	-0.5	-1.0
102.568253													76.3536	-145.2533	-0.3	-0.9
102.601723													76.3535	-145.2542	-0.2	-0.9
102.615395													76.3535	-145.2546	-0.2	-0.8
102.629341													76.3535	-145.2550	-0.2	-0.7
102.641022													76.3535	-145.2552	-0.2	-0.6
102.676804													76.3534	-145.2560	-0.2	-0.8
102.702538													76.3534	-145.2568	0.1	-1.0
102.713715													76.3534	-145.2572	0.2	-1.0
102.752350													76.3535	-145.2583	0.2	-0.9
102.761826													76.3535	-145.2585	0.0	-0.9
102.776184													76.3535	-145.2589	-0.3	-0.7
102.830505													76.3532	-145.2593	-1.0	0.0
102.850418													76.3530	-145.2594	-1.0	-0.2
102.906456													76.3528	-145.2599	0.1	0.1
102.925194													76.3528	-145.2597	0.6	0.2
102.934090													76.3529	-145.2597	0.6	0.0
103.076019													76.3536	-145.2683	0.4	-3.5
103.123566													76.3538	-145.2729	0.8	-1.2
103.151443													76.3540	-145.2729	1.2	0.9
103.226471													76.3546	-145.2693	0.7	1.5
103.234268													76.3546	-145.2689	0.5	1.3

DAY	CAMP CARIBOU LAT	LONG	NIV	EIV	CAMP BLUE FOX LAT	LONG	NIV	EIV	CAMP SNOWBIRD LAT	LONG	NIV	EIV	CAMP BIG BEAR LAT	LONG	NIV	EIV
103.351364													76.3543	-145.2657	-1.1	0.6
103.374817													76.3541	-145.2653	-1.2	0.3
103.424408													76.3537	-145.2662	-1.0	-1.5
103.448158													76.3535	-145.2677	-1.0	-2.2
103.497643													76.3532	-145.2717	0.0	-2.4
103.521172													76.3533	-145.2735	0.8	-2.2
103.571304													76.3538	-145.2770	1.2	-2.3
103.594040													76.3540	-145.2787	0.9	-2.4
103.667084													76.3545	-145.2839	1.5	-1.6
103.788437													76.3566	-145.2873	2.1	-1.0
103.860703													76.3578	-145.2910	2.5	-2.3
103.889030													76.3584	-145.2937	3.0	-3.4
103.932846													76.3595	-145.2997	3.5	-4.6
104.004990													76.3619	-145.3105	5.5	-4.5
104.039581													76.3635	-145.3157	6.0	-4.9
104.077431													76.3653	-145.3219	6.2	-4.7
104.093475													76.3661	-145.3242	6.6	-4.2
104.120056													76.3675	-145.3278	7.4	-4.4
104.167084													76.3703	-145.3351	7.5	-4.6
104.190315													76.3716	-145.3384	6.9	-4.0
104.223831													76.3734	-145.3428	6.6	-4.5
104.265015													76.3755	-145.3500	7.1	-6.1
104.297821													76.3774	-145.3569	7.4	-6.6
104.313301													76.3783	-145.3603	7.3	-6.6
104.372299													76.3817	-145.3733	7.7	-7.0
104.386467													76.3826	-145.3766	8.2	-7.2
104.412758													76.3844	-145.3830	9.6	-7.6
104.446976													76.3871	-145.3922	10.5	-8.9
104.521553													76.3933	-145.4187	11.3	-12.6
104.558807													76.3969	-145.4346	13.7	-13.3
104.595703													76.4011	-145.4512	15.6	-14.4
104.631737													76.4057	-145.4691	16.8	-15.6
104.683746													76.4130	-145.4952	19.4	-14.3
104.704964													76.4163	-145.5045	20.4	-12.4
104.759354													76.4250	-145.5225	19.8	-8.8
104.814873													76.4330	-145.5383	17.2	-8.6
104.887131													76.4425	-145.5567	17.2	-5.8
105.062538													76.4666	-145.5830	16.0	-9.0
105.078659													76.4686	-145.5881	15.5	-10.0
105.087814													76.4697	-145.5911	15.4	-10.0
105.104111									76.2794	-147.9677	3.9	1.8				
105.104118													76.4716	-145.5962	15.5	-8.5
105.133751									76.2809	-147.9641	9.0	5.7				
105.153984									76.2824	-147.9597	10.0	7.6				
105.177177									76.2842	-147.9539	8.7	7.2				
105.207016													76.4839	-145.6022	13.6	3.9
105.231651													76.4864	-145.5985	12.2	4.7
105.250900													76.4881	-145.5959	11.5	3.5
105.324997									76.2885	-147.9420	2.1	-0.8				
105.353271									76.2890	-147.9429	3.0	-1.0				
105.377312									76.2897	-147.9436	4.0	-1.0				
105.399574									76.2904	-147.9445	4.5	-1.6				
105.399696													76.4994	-145.6026	7.4	-4.2
105.426506													76.5008	-145.6061	6.6	-3.5
105.426559									76.2913	-147.9463	4.3	-2.3				
105.450661									76.2921	-147.9481	3.4	-2.2				
105.474274									76.2926	-147.9493	2.0	-0.8				
105.474350													76.5030	-145.6092	5.3	-0.3
105.500298									76.2928	-147.9489	0.4	1.9				
105.531250													76.5047	-145.6070	1.6	1.9
105.548729									76.2923	-147.9427	-3.4	5.1				
105.574593									76.2913	-147.9383	-6.1	5.4				
105.574677													76.5046	-145.6044	-1.9	1.6
105.596436													76.5042	-145.6032	-2.9	2.1
105.596542									76.2901	-147.9342	-8.5	6.2				
105.604477													76.5040	-145.6026	-3.2	2.6
105.622719													76.5035	-145.6005	-3.7	4.3
105.622742									76.2881	-147.9279	-10.1	8.7				

DAY	CAMP CARIBOU LAT	LONG	NIV	EIV	CAMP BLUE FOX LAT	LONG	NIV	EIV	CAMP SNOWBIRD LAT	LONG	NIV	EIV	CAMP BIG BEAR LAT	LONG	NIV	EIV
105.649467									76.2860	-147.9192	-10.2	11.0				
105.649559													76.5027	-145.5955	-4.5	7.0
105.669525													76.5019	-145.5905	-5.3	8.2
105.669586									76.2845	-147.9119	-9.7	11.1				
105.678032													76.5016	-145.5881	-5.7	8.5
105.696098													76.5007	-145.5830	-6.5	8.4
105.696159									76.2825	-147.9029	-8.7	9.2				
105.742996									76.2797	-147.8906	-6.7	8.8				
105.742996													76.4979	-145.5700	-8.8	9.1
105.752151													76.4973	-145.5672	-9.3	9.7
105.768959													76.4960	-145.5615	-9.9	10.9
105.769058									76.2785	-147.8820	-5.9	11.6				
105.800575									76.2772	-147.8685	-4.5	14.4				
105.800697													76.4936	-145.5490	-9.1	12.7
105.817017													76.4925	-145.5420	-8.2	13.4
105.826752									76.2764	-147.8559	-3.2	14.9				
105.826866													76.4919	-145.5376	-7.7	13.7
105.841370													76.4911	-145.5309	-7.2	14.1
105.902092													76.4878	-145.5024	-7.0	13.8
105.913506													76.4872	-145.4973	-7.2	13.4
105.951447									76.2752	-147.7996	0.0	13.2				
105.952927													76.4851	-145.4798	-5.6	13.9
105.966621									76.2752	-147.7932	0.0	13.0				
105.977570									76.2752	-147.7886	0.1	12.8				
105.977699													76.4843	-145.4680	-3.0	14.9
106.026146									76.2754	-147.7670	1.2	16.0				
106.026091													76.4841	-145.4420	1.4	16.4
106.053276									76.2758	-147.7515	2.5	18.5				
106.053352													76.4845	-145.4281	2.9	16.8
106.100151													76.4857	-145.4031	3.2	15.0
106.100220									76.2770	-147.7238	3.0	16.6				
106.128677									76.2775	-147.7099	1.9	13.5				
106.128700													76.4863	-145.3899	2.3	13.0
106.173668													76.4870	-145.3723	1.7	11.2
106.173782									76.2780	-147.6928	1.5	10.3				
106.192848									76.2783	-147.6867	1.8	9.6				
106.203529													76.4874	-145.3613	1.6	11.1
106.246641													76.4879	-145.3459	1.4	9.9
106.319885													76.4887	-145.3254	1.9	8.1
106.320023									76.2816	-147.6492	4.6	9.8				
106.341675									76.2824	-147.6421	4.9	10.4				
106.393173									76.2844	-147.6242	5.3	10.7				
106.415253									76.2853	-147.6166	5.5	10.5				
106.424759													76.4910	-145.2957	3.2	8.7
106.427017									76.2859	-147.6126	5.8	10.3				
106.466713													76.4922	-145.2828	4.0	10.5
106.469597									76.2879	-147.5985	6.2	10.1				
106.488266													76.4929	-145.2747	4.8	12.2
106.488365									76.2888	-147.5923	6.0	10.2				
106.497826													76.4933	-145.2708	5.2	12.7
106.501640									76.2894	-147.5879	5.8	10.3				
106.543068													76.4952	-145.2524	5.4	10.4
106.561134													76.4959	-145.2469	4.9	7.9
106.561249									76.2918	-147.5677	4.5	10.2				
106.570992									76.2922	-147.5645	4.1	10.1				
106.615395									76.2935	-147.5511	4.0	8.1				
106.615509													76.4978	-145.2356	4.6	6.4
106.634117													76.4985	-145.2312	5.0	7.7
106.634178									76.2941	-147.5465	4.5	7.0				
106.644341									76.2945	-147.5443	4.6	6.6				
106.690750													76.5009	-145.2134	5.4	10.9
106.707428									76.2969	-147.5312	4.9	7.0				
106.718170									76.2973	-147.5287	4.9	7.6				
106.792648													76.5052	-145.1748	5.8	10.9
106.917404													76.5110	-145.1308	5.8	12.4
106.917419													76.5110	-145.1308	5.8	12.4
106.939873													76.5120	-145.1212	4.5	13.3
106.992271													76.5129	-145.0976	0.2	13.8
106.992294									76.3039	-147.4086	-0.1	16.5				

DAY	CAMP CARIBOU LAT	LONG	NIV	EIV	CAMP BLUE FOX LAT	LONG	NIV	EIV	CAMP SNOWBIRD LAT	LONG	NIV	EIV	CAMP BIG BEAR LAT	LONG	NIV	EIV
107.018761									76.3039	-147.3945	-0.2	15.9				
107.018852													76.5128	-145.0856	-0.6	13.5
107.078461									76.3037	-147.3663	-1.5	13.0				
107.094307									76.3034	-147.3598	-2.5	12.3				
107.094376													76.5125	-145.0534	-0.4	12.4
107.140282													76.5123	-145.0354	-0.8	10.8
107.140381									76.3021	-147.3432	-4.7	9.8				
107.153763									76.3016	-147.3390	-5.0	9.1				
107.153900													76.5122	-145.0307	-1.0	10.0
107.169418									76.3010	-147.3345	-5.0	8.7				
107.213600													76.5114	-145.0139	-2.9	7.4
107.317810													76.5083	-144.9926	-3.3	5.0
107.317924									76.2966	-147.2987	-2.2	5.6				
107.359756													76.5073	-144.9858	-2.6	5.0
107.359840									76.2960	-147.2915	-2.0	5.1				
107.391258													76.5067	-144.9803	-2.7	5.4
107.391365									76.2955	-147.2863	-2.1	5.0				
107.433197									76.2948	-147.2796	-1.6	4.9				
107.435738													76.5058	-144.9724	-2.6	5.2
107.464363													76.5052	-144.9675	-2.6	5.2
107.464493									76.2945	-147.2745	-1.2	5.3				
107.507027									76.2940	-147.2664	-2.2	6.6				
107.529037													76.5038	-144.9557	-2.9	5.9
107.537407													76.5036	-144.9540	-2.9	5.9
107.537498									76.2933	-147.2597	-4.2	6.7				
107.581436									76.2916	-147.2510	-4.7	5.4				
107.598091									76.2911	-147.2482	-3.4	5.2				
107.610657													76.5018	-144.9397	-3.6	5.6
107.656548													76.5005	-144.9323	-2.8	4.0
107.671959									76.2902	-147.2364	-1.3	4.5				
107.684341									76.2900	-147.2346	-1.8	4.3				
107.743576									76.2888	-147.2263	-3.0	4.8				
107.745453													76.4991	-144.9209	-2.9	5.7
107.758553													76.4988	-144.9182	-3.5	6.7
107.816750													76.4969	-144.9023	-4.2	9.7
107.833359													76.4964	-144.8968	-3.9	10.3
107.890518													76.4946	-144.8779	-4.7	8.8
107.908577									76.2850	-147.1885	-3.2	8.7				
107.908684													76.4939	-144.8730	-5.3	7.7
107.958336									76.2836	-147.1738	-4.0	9.4				
107.969315									76.2833	-147.1704	-4.3	9.5				
107.984215									76.2827	-147.1658	-4.6	9.6				
107.984352													76.4904	-144.8544	-6.1	8.3
108.044823									76.2805	-147.1472	-4.4	9.0				
108.059860									76.2800	-147.1428	-3.9	8.7				
108.059944													76.4872	-144.8309	-4.5	9.5
108.106804													76.4857	-144.8190	-3.8	4.5
108.106888									76.2788	-147.1313	-3.1	5.9				
108.114822									76.2786	-147.1299	-3.1	5.1				
108.135185									76.2781	-147.1269	-3.1	4.0				
108.135208													76.4849	-144.8172	-3.9	-0.2
108.209969													76.4828	-144.8178	-2.7	4.4
108.255890													76.4821	-144.8071	-1.8	6.7
108.255997									76.2758	-147.1165	-1.4	1.7				
108.265282									76.2757	-147.1160	-1.2	1.5				
108.284157									76.2755	-147.1153	-0.7	0.9				
108.328979													76.4813	-144.7999	-0.6	1.2
108.329086									76.2755	-147.1146	0.4	0.8				
108.339874									76.2755	-147.1143	0.7	1.3				
108.357712													76.4812	-144.7985	0.1	1.8
108.357811									76.2756	-147.1133	1.1	2.3				
108.399734													76.4814	-144.7947	0.7	3.7
108.407196									76.2761	-147.1080	1.1	4.0				
108.417618									76.2762	-147.1066	0.9	4.1				
108.430916													76.4816	-144.7903	0.4	4.4
108.431053									76.2763	-147.1048	0.5	4.2				
108.487458									76.2762	-147.0969	-0.2	4.3				
108.503943													76.4813	-144.7800	-1.4	4.2

DAY	CAMP CARIBOU LAT	LONG	NIV	EIV	CAMP BLUE FOX LAT	LONG	NIV	EIV	CAMP SNOWBIRD LAT	LONG	NIV	EIV	CAMP BIG BEAR LAT	LONG	NIV	EIV
108.504089									76.2762	-147.0946	-0.1	4.3				
108.577095													76.4804	-144.7704	-1.1	3.5
108.577164									76.2762	-147.0846	-0.1	3.7				
108.622314									76.2762	-147.0801	0.2	2.3				
108.622421													76.4801	-144.7661	-0.9	2.2
108.650566													76.4799	-144.7642	-1.3	2.2
108.650604									76.2762	-147.0781	0.6	2.2				
108.874268													76.4817	-144.7243	6.9	7.8
108.920509													76.4842	-144.7112	5.8	9.9
108.949677									76.2846	-147.0089	6.6	11.8				
108.992676													76.4852	-144.6848	-1.5	10.8
108.992752									76.2866	-146.9922	4.0	11.3				
109.065140													76.4835	-144.6635	-3.8	6.9
109.065170									76.2867	-146.9705	-2.4	7.1				
109.073288													76.4833	-144.6617	-3.8	6.5
109.083916									76.2863	-146.9665	-2.9	6.1				
109.100845									76.2859	-146.9633	-3.0	5.5				
109.100929													76.4825	-144.6562	-2.9	5.8
109.138046									76.2851	-146.9564	-2.2	6.4				
109.146896													76.4818	-144.6473	-1.7	5.9
109.159256									76.2848	-146.9515	-1.5	7.7				
109.175865									76.2847	-146.9471	-0.9	8.5				
109.175865													76.4814	-144.6416	-1.6	6.2
109.211494									76.2845	-146.9372	-0.5	8.1				
109.211548													76.4810	-144.6344	-1.3	5.6
109.226268									76.2845	-146.9350	-0.6	7.5				
109.250320									76.2843	-146.9288	-0.6	4.8				
109.285484									76.2842	-146.9250	-0.1	2.2				
109.285599													76.4806	-144.6244	0.1	3.1
109.308434									76.2842	-146.9236	0.4	1.9				
109.324074													76.4807	-144.6204	0.2	3.6
109.324188									76.2843	-146.9225	0.7	2.2				
109.360062													76.4807	-144.6152	0.2	5.4
109.375633									76.2847	-146.9164	1.3	5.8				
109.397453													76.4809	-144.6071	0.5	7.5
109.397560									76.2850	-146.9114	1.5	8.1				
109.434616									76.2854	-146.9008	1.5	8.7				
109.449348									76.2856	-146.8968	1.3	7.7				
109.470512													76.4809	-144.5883	-0.3	6.9
109.470650									76.2858	-146.8919	1.0	6.4				
109.509239									76.2860	-146.8845	0.6	5.8				
109.509270													76.4808	-144.5806	-0.5	5.6
109.522476													76.4807	-144.5782	-0.5	5.5
109.522560									76.2861	-146.8820	0.5	6.1				
109.543579													76.4807	-144.5743	-0.5	5.4
109.543655									76.2861	-146.8777	0.3	6.3				
109.583389									76.2862	-146.8709	0.2	3.3				
109.583412													76.4805	-144.5676	-0.3	4.6
109.595367									76.2862	-146.8700	0.3	1.4				
109.616890													76.4805	-144.5633	0.1	3.2
109.616913									76.2863	-146.8703	0.5	-2.4				
109.657028									76.2865	-146.8765	0.8	-5.6				
109.668007													76.4806	-144.5581	0.5	3.8
109.690659													76.4807	-144.5546	0.5	5.7
109.730049													76.4810	-144.5457	1.2	7.3
109.764992													76.4814	-144.5381	1.9	5.5
109.802567													76.4820	-144.5325	2.1	4.1
109.839905													76.4826	-144.5271	2.3	4.8
109.874771													76.4832	-144.5208	2.0	6.4
109.915276													76.4838	-144.5107	1.7	8.5
109.962234													76.4844	-144.4973	1.7	8.3
109.990959													76.4847	-144.4899	1.0	7.4
110.019142													76.4848	-144.4833	-0.5	6.9
110.037155													76.4847	-144.4792	-1.6	6.7
110.066460					77.2805	-143.7014	-0.2	1.4								
110.066528													76.4842	-144.4727	-2.4	6.8
110.091805													76.4837	-144.4668	-2.4	7.6
110.091911					77.2804	-143.6992	-0.9	3.4								

DAY	CAMP CARIBOU LAT	LONG	NIV	EIV	CAMP BLUE FOX LAT	LONG	NIV	EIV	CAMP SNOWBIRD LAT	LONG	NIV	EIV	CAMP BIG BEAR LAT	LONG	NIV	EIV
110.141724													76.4828	-144.4535	-2.4	7.9
110.164932													76.4823	-144.4480	-2.5	6.2
110.238647													76.4810	-144.4412	-1.7	0.6
110.238831					77.2778	-143.6729	-1.8	2.9								
110.259918					77.2775	-143.6714	-1.3	1.6								
110.261528													76.4808	-144.4409	-1.2	0.3
110.290230					77.2773	-143.6700	-1.0	1.1								
110.290382													76.4805	-144.4405	-0.8	0.4
110.312881													76.4804	-144.4401	-0.6	0.6
110.313019					77.2771	-143.6691	-0.9	1.1								
110.333069					77.2770	-143.6683	-0.7	1.3								
110.363785					77.2768	-143.6668	-0.5	1.6								
110.363914													76.4802	-144.4389	-0.7	0.8
110.387497													76.4800	-144.4382	-0.8	1.2
110.387535					77.2767	-143.6654	-0.5	1.8								
110.406380													76.4799	-144.4373	-0.8	1.7
110.406456					77.2767	-143.6641	-0.5	1.9								
110.419777					77.2766	-143.6632	-0.5	1.8								
110.436981					77.2765	-143.6622	-0.5	1.5								
110.437057													76.4797	-144.4355	-0.8	1.7
110.462128					77.2764	-143.6611	-0.6	1.0								
110.462151													76.4796	-144.4343	-0.7	0.9
110.480286					77.2763	-143.6605	-0.8	1.0								
110.510101					77.2761	-143.6593	-1.2	1.2								
110.510101													76.4793	-144.4339	-0.8	-0.1
110.536415					77.2758	-143.6581	-1.4	1.4								
110.536552													76.4792	-144.4340	-1.0	-0.1
110.565834					77.2755	-143.6568	-1.3	1.0								
110.583275													76.4788	-144.4340	-0.9	0.1
110.583359					77.2754	-143.6564	-1.1	0.5								
110.610298					77.2752	-143.6561	-0.7	0.2								
110.610466													76.4786	-144.4336	-0.5	1.0
110.656837													76.4786	-144.4302	0.1	3.5
110.656982					77.2751	-143.6556	0.1	0.6								
110.683830													76.4786	-144.4268	0.3	3.6
110.703110					77.2752	-143.6544	0.5	0.7								
110.805588													76.4797	-144.4262	2.2	-3.9
110.829002													76.4801	-144.4295	2.9	-4.2
110.860870					77.2770	-143.6543	2.8	-0.9								
110.880798													76.4816	-144.4344	4.4	-1.4
110.880936					77.2774	-143.6550	3.2	-1.1								
110.901123													76.4823	-144.4350	4.6	-0.7
110.923691													76.4832	-144.4356	4.5	-1.1
110.923866					77.2786	-143.6570	3.5	-1.4								
110.935867					77.2789	-143.6576	3.5	-1.4								
110.956398													76.4842	-144.4372	4.1	-1.6
110.956459					77.2794	-143.6585	3.4	-0.9								
110.973289													76.4848	-144.4380	3.9	-1.1
111.032026					77.2812	-143.6580	2.0	1.0								
111.032059													76.4863	-144.4384	2.8	0.3
111.045692													76.4866	-144.4383	2.5	0.4
111.045776					77.2814	-143.6575	1.6	1.2								
111.073448													76.4871	-144.4382	2.1	-0.3
111.073532					77.2816	-143.6565	1.1	0.6								
111.086655					77.2817	-143.6563	1.1	0.1								
111.107323					77.2819	-143.6565	1.1	-0.4								
111.107430													76.4876	-144.4390	1.9	-0.8
111.118523													76.4878	-144.4393	2.0	-0.6
111.118683					77.2820	-143.6566	1.2	-0.3								
111.161819					77.2824	-143.6569	1.1	-0.1								
111.182167					77.2826	-143.6571	0.9	-0.3								
111.182327													76.4887	-144.4404	1.4	-1.0
111.191910													76.4888	-144.4407	1.1	-1.3
111.192070					77.2827	-143.6572	0.7	-0.6								
111.223892					77.2828	-143.6582	0.3	-1.0								
111.226723													76.4890	-144.4425	0.6	-1.7
111.236519					77.2828	-143.6586	0.4	-1.0								
111.236710									76.3010	-146.7637	0.7	-4.4				
111.256599													76.4892	-144.4442	0.8	-1.9

DAY	CAMP CARIBOU LAT	LONG	NIV	EIV	CAMP BLUE FOX LAT	LONG	NIV	EIV	CAMP SNOWBIRD LAT	LONG	NIV	EIV	CAMP BIG BEAR LAT	LONG	NIV	EIV
111.256653									76.3011	-146.7667	0.7	-4.6				
111.310684					77.2832	-143.6610	1.0	-1.0								
111.310936									76.3015	-146.7741	1.3	-3.7				
111.330177					77.2833	-143.6617	1.2	-1.0								
111.330315													76.4900	-144.4497	2.1	-2.1
111.330452									76.3017	-146.7763	1.8	-3.3				
111.340363					77.2834	-143.6621	1.3	-0.9								
111.384315					77.2839	-143.6633	1.2	-0.9								
111.384575									76.3027	-146.7817	2.7	-3.0				
111.403519					77.2840	-143.6640	0.9	-1.2								
111.403625													76.4913	-144.4541	2.0	-2.1
111.414803									76.3033	-146.7848	2.5	-3.2				
111.414909													76.4915	-144.4549	1.7	-2.3
111.414955					77.2841	-143.6646	0.7	-1.4								
111.457542					77.2843	-143.6667	0.4	-1.2								
111.457764									76.3040	-146.7892	1.8	-3.0				
111.476646					77.2843	-143.6674	0.4	-0.8								
111.476669													76.4920	-144.4598	0.5	-2.0
111.476784									76.3043	-146.7910	1.4	-2.6				
111.489410									76.3044	-146.7920	1.1	-2.4				
111.489433					77.2844	-143.6677	0.4	-0.6								
111.489494													76.4920	-144.4606	0.3	-1.7
111.530556					77.2845	-143.6682	0.1	-0.3								
111.549759													76.4921	-144.4628	0.0	-0.7
111.549812					77.2845	-143.6684	-0.1	-0.3								
111.563591					77.2844	-143.6685	-0.1	-0.1								
111.563683									76.3047	-146.7955	0.2	-0.3				
111.563728													76.4921	-144.4631	0.1	-0.6
111.592545					77.2844	-143.6685	-0.3	0.0								
111.592590													76.4921	-144.4637	0.2	-0.7
111.603554					77.2844	-143.6685	-0.3	0.0								
111.603600									76.3047	-146.7955	0.1	-0.2				
111.623123													76.4922	-144.4644	0.3	-0.8
111.623184									76.3047	-146.7959	0.0	-1.0				
111.637428									76.3047	-146.7965	-0.1	-1.7				
111.665337					77.2842	-143.6678	-0.6	0.9								
111.665337													76.4922	-144.4654	-0.1	-0.3
111.676758									76.3047	-146.7993	0.0	-2.3				
111.676826					77.2841	-143.6674	-0.6	1.2								
111.696976									76.3047	-146.8007	0.0	-1.9				
111.696999													76.4921	-144.4653	-0.9	0.3
111.710381					77.2839	-143.6661	-0.8	0.6								
111.710541													76.4920	-144.4652	-1.2	0.3
111.710602									76.3047	-146.8015	-0.1	-1.7				
111.738197													76.4917	-144.4652	-1.4	-0.[illegible]
111.738266					77.2837	-143.6662	-1.2	-0.9								
111.771355									76.3045	-146.8055	-0.9	-3.1				
111.771400													76.4914	-144.4663	-0.8	-1.7
111.771576					77.2834	-143.6680	-1.3	-2.0								
111.783012					77.2832	-143.6689	-1.2	-2.1								
111.783150													76.4913	-144.4670	-0.5	-2.1
111.811470													76.4913	-144.4689	0.1	-1.5
111.811600					77.2830	-143.6707	-1.0	-1.3								
111.846298									76.3038	-146.8166	-0.9	-5.3				
111.846397													76.4913	-144.4697	-0.1	-0.4
111.846573					77.2828	-143.6714	-1.0	-0.2								
111.855309					77.2827	-143.6714	-1.1	-0.2								
111.855545									76.3037	-146.8182	-0.7	-5.3				
111.885292													76.4911	-144.4716	-0.9	-3.4
111.885429					77.2824	-143.6721	-1.4	-1.2								
111.895546					77.2823	-143.6726	-1.5	-1.7								
111.921875													76.4908	-144.4780	-1.3	-6.3
111.959641													76.4904	-144.4858	-1.7	-6.0
111.997421									76.3032	-146.8465	-1.7	-7.6				
112.034561													76.4891	-144.5006	-2.8	-6.9
112.072281													76.4882	-144.5094	-3.0	-6.5
112.072311									76.3020	-146.8638	-1.6	-4.9				
112.109695									76.3015	-146.8683	-2.5	-3.1				
112.109825													76.4873	-144.5160	-3.3	-4.3

DAY	CAMP CARIBOU LAT	LONG	NIV	EIV	CAMP BLUE FOX LAT	LONG	NIV	EIV	CAMP SNOWBIRD LAT	LONG	NIV	EIV	CAMP BIG BEAR LAT	LONG	NIV	EIV
112.125603					77.2773	-143.7070	-4.2	-3.5								
112.185036									76.2990	-146.8776	-4.3	-5.0				
112.185081					77.2753	-143.7134	-3.9	-3.2								
112.185104													76.4852	-144.5254	-3.5	-4.4
112.200523					77.2749	-143.7152	-3.6	-3.7								
112.218857									76.2980	-146.8838	-3.2	-6.2				
112.218925													76.4844	-144.5311	-3.0	-6.0
112.219093					77.2744	-143.7179	-3.4	-4.5								
112.260025					77.2733	-143.7251	-3.7	-5.2								
112.260124													76.4834	-144.5403	-3.2	-7.1
112.292976									76.2963	-146.8997	-3.4	-6.4				
112.293114													76.4825	-144.5479	-3.5	-6.8
112.334480					77.2710	-143.7354	-3.8	-2.2								
112.334641													76.4814	-144.5561	-3.3	-4.7
112.348793					77.2706	-143.7363	-3.5	-1.5								
112.349030									76.2948	-146.9107	-3.3	-5.9				
112.367523									76.2943	-146.9143	-2.7	-6.0				
112.367615													76.4806	-144.5603	-3.0	-3.3
112.367706					77.2701	-143.7372	-3.4	-1.2								
112.408394					77.2691	-143.7395	-3.0	-2.1								
112.408554													76.4797	-144.5652	-2.7	-4.3
112.422165					77.2687	-143.7406	-2.8	-2.5								
112.422432									76.2935	-146.9248	-1.0	-5.5				
112.443230													76.4790	-144.5706	-2.1	-4.8
112.481781					77.2676	-143.7455	-2.6	-1.5								
112.481941													76.4784	-144.5760	-1.8	-3.6
112.495270					77.2673	-143.7460	-2.8	-0.7								
112.495430									76.2932	-146.9356	-0.9	-3.5				
112.516289													76.4779	-144.5797	-2.1	-3.0
112.516319					77.2668	-143.7462	-3.2	0.3								
112.554794					77.2657	-143.7451	-4.1	1.1								
112.554909													76.4772	-144.5836	-2.9	-3.2
112.568230					77.2653	-143.7446	-4.6	1.2								
112.589516													76.4763	-144.5872	-3.4	-2.8
112.589592					77.2644	-143.7436	-5.3	1.4								
112.627594					77.2627	-143.7414	-6.2	2.0								
112.627617													76.4752	-144.5901	-3.8	-1.8
112.636444					77.2623	-143.7408	-6.4	2.1								
112.663147													76.4742	-144.5919	-4.0	-1.1
112.663170									76.2896	-146.9473	-3.7	-2.3				
112.663284					77.2609	-143.7385	-6.8	2.7								
112.700417													76.4730	-144.5932	-4.3	-1.2
112.700439					77.2588	-143.7345	-8.0	3.4								
112.711769													76.4726	-144.5937	-4.4	-1.5
112.773453													76.4704	-144.5975	-4.6	-1.6
112.785004									76.2853	-146.9595	-6.0	-3.5				
112.785164													76.4700	-144.5980	-4.6	-1.4
112.785240					77.2532	-143.7222	-7.7	5.0								
112.809502					77.2519	-143.7176	-6.8	5.8								
112.809639													76.4691	-144.5989	-4.3	-0.7
112.809753									76.2841	-146.9622	-6.4	-3.1				
112.847137					77.2498	-143.7087	-7.4	7.8								
112.860786													76.4676	-144.5985	-3.5	1.5
112.863434					77.2488	-143.7040	-8.3	8.6								
112.881760					77.2476	-143.6983	-9.3	9.0								
112.881821													76.4670	-144.5970	-3.3	2.7
112.881935									76.2809	-146.9689	-4.1	-3.3				
112.921005									76.2798	-146.9731	-4.4	-2.8				
112.921074													76.4661	-144.5929	-3.4	2.9
112.921265					77.2445	-143.6856	-10.2	9.4								
112.936249					77.2433	-143.6806	-10.0	9.6								
112.936249									76.2792	-146.9742	-5.4	-1.9				
112.936310													76.4656	-144.5916	-3.6	2.3
112.953926													76.4651	-144.5905	-4.1	1.8
112.953949					77.2420	-143.6745	-9.8	10.0								
112.954041									76.2784	-146.9750	-6.5	-0.8				
112.963058					77.2413	-143.6713	-9.8	10.3								
113.011444									76.2751	-146.9739	-7.2	1.8				
113.026253													76.4623	-144.5846	-5.4	4.0

DAY	CAMP CARIBOU LAT	LONG	NIV	EIV	CAMP BLUE FOX LAT	LONG	NIV	EIV	CAMP SNOWBIRD LAT	LONG	NIV	EIV	CAMP BIG BEAR LAT	LONG	NIV	EIV
113.026283									76.2743	-146.9729	-6.8	2.2				
113.026329					77.2367	-143.6469	-8.7	11.4								
113.038589					77.2358	-143.6420	-8.3	11.4								
113.038620													76.4618	-144.5829	-5.3	4.7
113.070854													76.4605	-144.5775	-5.6	4.9
113.098991													76.4592	-144.5734	-6.4	4.1
113.099106					77.2319	-143.6192	-9.1	9.5								
113.113831					77.2309	-143.6145	-9.8	8.6								
113.113922									76.2699	-146.9661	-6.8	1.7				
113.113945													76.4584	-144.5713	-6.9	4.3
113.146088									76.2681	-146.9647	-7.4	1.2				
113.146194					77.2283	-143.6058	-9.6	6.8								
113.146194													76.4566	-144.5666	-7.2	4.5
113.164436					77.2271	-143.6019	-8.5	5.7								
113.172256													76.4552	-144.5627	-7.0	4.5
113.172417					77.2265	-143.6003	-8.0	5.3								
113.188736									76.2656	-146.9616	-7.5	4.0				
113.221306									76.2638	-146.9561	-6.7	5.6				
113.221329					77.2239	-143.5926	-5.9	4.3								
113.221375													76.4526	-144.5557	-6.2	4.1
113.233429									76.2632	-146.9540	-6.2	5.2				
113.239075					77.2231	-143.5899	-5.5	4.4								
113.246086													76.4515	-144.5527	-5.4	3.3
113.246246					77.2228	-143.5888	-5.3	4.4								
113.262741					77.2222	-143.5863	-5.0	4.1								
113.262901													76.4508	-144.5511	-5.0	2.4
113.296021					77.2210	-143.5822	-4.2	3.0								
113.296135									76.2607	-146.9455	-4.0	3.2				
113.296135													76.4496	-144.5491	-4.1	1.6
113.313187					77.2205	-143.5806	-3.8	2.5								
113.313438									76.2602	-146.9438	-3.5	2.7				
113.320297									76.2601	-146.9433	-3.4	2.4				
113.320404													76.4489	-144.5477	-3.7	1.7
113.336411					77.2198	-143.5788	-3.6	1.8								
113.336571													76.4484	-144.5468	-3.7	1.7
113.336693									76.2596	-146.9422	-3.2	1.6				
113.386734					77.2184	-143.5764	-3.0	1.3								
113.394943									76.2584	-146.9403	-2.4	1.3				
113.395081													76.4468	-144.5438	-2.8	1.6
113.395103					77.2182	-143.5760	-2.8	1.4								
113.409721					77.2179	-143.5753	-2.4	1.5								
113.409805													76.4465	-144.5430	-2.2	1.7
113.409920									76.2581	-146.9395	-2.1	2.0				
113.443817					77.2174	-143.5733	-2.0	1.9								
113.443977													76.4461	-144.5410	-1.5	2.0
113.444077									76.2576	-146.9370	-1.5	2.3				
113.453217													76.4460	-144.5404	-1.5	2.1
113.453354					77.2172	-143.5726	-2.0	2.1								
113.459923					77.2171	-143.5721	-2.0	2.2								
113.469620									76.2574	-146.9352	-1.2	2.0				
113.469643					77.2170	-143.5714	-2.0	2.3								
113.469696													76.4458	-144.5392	-1.4	2.2
113.482811					77.2168	-143.5703	-2.0	2.5								
113.482849													76.4456	-144.5382	-1.5	2.3
113.482964									76.2572	-146.9343	-1.1	1.9				
113.516998					77.2162	-143.5673	-2.2	2.3								
113.517128													76.4452	-144.5358	-1.9	1.8
113.517242									76.2569	-146.9323	-1.4	1.6				
113.526367													76.4450	-144.5353	-2.1	1.5
113.527374									76.2568	-146.9318	-1.7	1.5				
113.543877					77.2158	-143.5654	-2.4	1.8								
113.543968									76.2566	-146.9310	-1.9	1.4				
113.544006													76.4447	-144.5345	-2.4	1.0
113.555939													76.4445	-144.5342	-2.5	0.7
113.555992					77.2155	-143.5646	-2.4	1.5								
113.556053									76.2564	-146.9305	-1.9	1.3				
113.589851					77.2149	-143.5632	-2.5	1.1								
113.589928													76.4438	-144.5334	-2.7	0.9
113.590050									76.2559	-146.9289	-1.8	1.7				
113.602325					77.2146	-143.5627	-2.7	1.2								

DAY	CAMP CARIBOU LAT	LONG	NIV	EIV	CAMP BLUE FOX LAT	LONG	NIV	EIV	CAMP SNOWBIRD LAT	LONG	NIV	EIV	CAMP BIG BEAR LAT	LONG	NIV	EIV
113.617653					77.2143	-143.5619	-2.8	1.7								
113.617813									76.2555	-146.9269	-2.1	3.1				
113.617813													76.4432	-144.5320	-3.0	2.4
113.629387													76.4429	-144.5309	-3.1	3.4
113.629417									76.2553	-146.9256	-2.5	3.9				
113.629517					77.2141	-143.5611	-3.0	2.4								
113.662636													76.4421	-144.5264	-3.1	4.3
113.662674					77.2132	-143.5575	-3.1	3.5								
113.662727									76.2545	-146.9206	-3.1	4.7				
113.677322									76.2542	-146.9185	-3.0	4.1				
113.677452													76.4418	-144.5245	-2.9	3.7
113.677589					77.2129	-143.5557	-3.0	3.4								
113.690880					77.2126	-143.5542	-2.8	3.1								
113.691017													76.4415	-144.5230	-2.7	3.0
113.691109									76.2538	-146.9169	-2.8	3.2				
113.735542													76.4406	-144.5201	-2.3	1.3
113.750420													76.4404	-144.5195	-2.3	1.2
113.750519					77.2115	-143.5500	-2.2	1.0								
113.763626					77.2112	-143.5496	-2.2	0.7								
113.763763													76.4401	-144.5190	-2.3	1.0
113.777863													76.4399	-144.5186	-2.3	0.8
113.778023					77.2110	-143.5494	-2.1	0.4								
113.808823													76.4393	-144.5175	-1.9	1.7
113.808846									76.2522	-146.9133	-1.2	1.4				
113.808960					77.2105	-143.5488	-1.9	0.9								
113.826019													76.4391	-144.5162	-1.6	3.0
113.826042					77.2103	-143.5481	-1.7	1.5								
113.835983					77.2102	-143.5475	-1.5	1.8								
113.836067													76.4390	-144.5151	-1.3	3.6
113.836182									76.2519	-146.9116	-1.0	2.4				
113.852821									76.2518	-146.9102	-0.9	2.7				
113.852921													76.4388	-144.5129	-0.9	4.3
113.853081					77.2100	-143.5464	-1.1	2.1								
113.882652													76.4387	-144.5090	-0.7	3.2
113.928329									76.2515	-146.9035	-0.3	2.6				
113.928459													76.4384	-144.5066	-0.9	0.6
113.928520					77.2096	-143.5407	-0.6	1.8								
113.956947									76.2515	-146.9012	-0.2	2.4				
113.957024													76.4382	-144.5061	-0.9	0.5
113.957214					77.2094	-143.5392	-0.8	1.1								
114.031967													76.4377	-144.5037	-1.1	1.7
114.079597													76.4373	-144.5002	-0.8	2.7
114.107246													76.4371	-144.4976	-0.4	2.8
114.182526					77.2088	-143.5401	0.7	0.5								
114.199272													76.4370	-144.4926	-0.4	-0.2
114.228897					77.2091	-143.5399	1.0	-1.2								
114.257431					77.2093	-143.5420	0.9	-2.7								
114.257523													76.4368	-144.4946	-0.1	-1.1
114.273300													76.4368	-144.4951	0.2	-0.9
114.302780					77.2096	-143.5464	0.5	-2.6								
114.302940													76.4369	-144.4960	0.5	-1.2
114.331863					77.2097	-143.5488	0.4	-2.2								
114.332024													76.4370	-144.4974	0.5	-1.4
114.351265					77.2097	-143.5503	0.7	-2.1								
114.376205					77.2099	-143.5521	1.2	-2.1								
114.376305													76.4372	-144.4989	0.6	-0.8
114.405777					77.2102	-143.5543	1.3	-2.2								
114.405937													76.4374	-144.4996	0.8	-0.9
114.419006					77.2104	-143.5553	1.2	-2.2								
114.419502	75.7311	-142.7471	0.2	0.0												
114.422478													76.4375	-144.5002	0.8	-1.1
114.424576					77.2104	-143.5557	1.2	-2.2								
114.449318	75.7313	-142.7470	1.1	0.1												
114.449348					77.2106	-143.5575	1.3	-2.2								
114.449394													76.4376	-144.5013	1.0	-1.2
114.479141					77.2110	-143.5599	1.4	-2.3								
114.479309													76.4379	-144.5023	1.1	-1.0
114.479332	75.7316	-142.7469	1.8	0.3												
114.492187	75.7318	-142.7467	1.9	0.3												

DAY	CAMP CARIBOU LAT	LONG	NIV	EIV	CAMP BLUE FOX LAT	LONG	NIV	EIV	CAMP SNOWBIRD LAT	LONG	NIV	EIV	CAMP BIG BEAR LAT	LONG	NIV	EIV
114.492371													76.4380	-144.5027	1.0	-0.8
114.492485					77.2111	-143.5609	1.3	-2.4								
114.522339	75.7322	-142.7463	1.7	0.6												
114.522446													76.4382	-144.5034	0.6	-0.6
114.522469					77.2114	-143.5635	1.1	-2.6								
114.552132					77.2117	-143.5663	1.2	-2.8								
114.552208	75.7326	-142.7455	1.5	1.0												
114.552208													76.4383	-144.5041	0.4	-0.9
114.570564					77.2119	-143.5681	1.5	-2.8								
114.571304	75.7328	-142.7448	1.5	1.3												
114.595589	75.7331	-142.7437	1.6	1.7												
114.595749													76.4385	-144.5057	0.7	-1.1
114.595833					77.2122	-143.5704	2.0	-2.2								
114.624840	75.7335	-142.7419	1.4	2.1												
114.624916					77.2127	-143.5722	2.2	-1.6								
114.624939													76.4387	-144.5066	0.8	-0.7
114.640602	75.7336	-142.7408	1.0	2.2												
114.640846					77.2130	-143.5732	1.9	-1.8								
114.669296	75.7338	-142.7387	0.4	2.7												
114.669441													76.4389	-144.5065	0.2	1.1
114.697578	75.7338	-142.7361	0.3	3.2												
114.697723													76.4389	-144.5049	-0.1	1.9
114.697769					77.2137	-143.5776	1.5	-2.5								
114.715668	75.7339	-142.7343	0.5	3.1												
114.715706													76.4389	-144.5039	-0.1	1.5
114.715881					77.2139	-143.5792	1.5	-2.8								
114.743576	75.7340	-142.7317	0.6	2.8												
114.743706													76.4389	-144.5031	-0.4	0.3
114.743896					77.2142	-143.5822	1.2	-3.3								
114.770622	75.7341	-142.7293	0.4	3.0												
114.770813													76.4387	-144.5031	-0.6	-0.1
114.770844									76.2515	-146.8805	-0.7	0.6				
114.770912					77.2144	-143.5854	1.1	-3.2								
114.794441					77.2146	-143.5878	1.1	-2.6								
114.818474									76.2512	-146.8791	-1.2	1.4				
114.818520	75.7343	-142.7242	0.2	3.8												
114.818573													76.4385	-144.5025	-0.8	0.8
114.818741					77.2148	-143.5899	1.0	-2.4								
114.844353									76.2509	-146.8773	-1.7	3.3				
114.862396	75.7342	-142.7185	-0.5	4.6												
114.862396					77.2151	-143.5935	1.0	-2.3								
114.862457													76.4381	-144.5008	-1.0	1.6
114.893822									76.2501	-146.8690	-2.2	5.8				
114.893959													76.4379	-144.4990	-1.2	1.8
114.893990	75.7340	-142.7136	-1.3	5.2												
114.894058					77.2154	-143.5962	1.1	-2.7								
114.918358	75.7337	-142.7097	-1.8	5.2												
114.918488													76.4376	-144.4975	-1.4	1.7
114.918633					77.2156	-143.5988	1.1	-3.3								
114.934433	75.7334	-142.7070	-2.3	5.2												
114.934540													76.4374	-144.4967	-1.6	1.5
114.934563					77.2158	-143.6007	1.0	-3.6								
114.969620													76.4369	-144.4952	-2.0	1.3
114.969627					77.2160	-143.6051	1.0	-3.4								
114.969688	75.7327	-142.7013	-3.2	5.3												
114.993134	75.7321	-142.6973	-3.5	5.6												
114.993134													76.4365	-144.4940	-2.1	1.6
114.993301					77.2162	-143.6077	1.2	-2.8								
115.006653	75.7317	-142.6948	-3.8	6.0												
115.006844													76.4363	-144.4932	-2.1	2.0
115.006897					77.2164	-143.6089	1.4	-2.4								
115.019295					77.2165	-143.6099	1.6	-2.1								
115.045105									76.2477	-146.8452	-1.4	4.8				
115.045151					77.2168	-143.6115	1.5	-1.4								
115.045212													76.4357	-144.4899	-2.1	3.3
115.045349	75.7305	-142.6869	-4.0	7.2												
115.068169									76.2474	-146.8416	-1.3	4.9				
115.068275													76.4353	-144.4872	-2.3	4.0
115.068390					77.2171	-143.6123	0.9	-0.6								

DAY	CAMP CARIBOU LAT	LONG	NIV	EIV	CAMP BLUE FOX LAT	LONG	NIV	EIV	CAMP SNOWBIRD LAT	LONG	NIV	EIV	CAMP BIG BEAR LAT	LONG	NIV	EIV
115.079308	75.7294	-142.6791	-4.2	6.9												
115.079468									76.2473	-146.8398	-1.4	4.8				
115.079498													76.4351	-144.4856	-2.6	4.3
115.079605					77.2171	-143.6124	0.4	-0.1								
115.091866									76.2472	-146.8379	-1.6	4.8				
115.092163	75.7290	-142.6765	-4.4	6.2												
115.120293					77.2170	-143.6114	-1.2	1.4								
115.120407									76.2468	-146.8333	-2.1	5.2				
115.120430													76.4341	-144.4793	-3.2	4.9
115.120628	75.7280	-142.6718	-4.1	4.2												
115.143600					77.2167	-143.6100	-1.9	1.9								
115.143631													76.4336	-144.4757	-3.3	4.3
115.143753	75.7274	-142.6693	-3.2	2.9												
115.152641													76.4333	-144.4745	-3.3	3.8
115.167023					77.2163	-143.6084	-2.1	2.1								
115.195267	75.7265	-142.6638	-1.5	5.5												
115.218712					77.2155	-143.6042	-2.0	2.6								
115.218796													76.4317	-144.4690	-3.0	2.1
115.218956	75.7262	-142.6590	-1.1	7.1												
115.226265									76.2450	-146.8157	-0.9	3.1				
115.226288	75.7262	-142.6574	-1.0	7.0												
115.226364													76.4315	-144.4685	-2.9	2.2
115.226501					77.2154	-143.6035	-1.9	2.6								
115.239838					77.2152	-143.6022	-1.9	2.6								
115.239899													76.4312	-144.4675	-2.7	2.3
115.269058					77.2148	-143.5999	-1.8	1.8								
115.269226													76.4306	-144.4653	-2.3	1.8
115.269295									76.2450	-146.8136	0.3	-0.1				
115.269302	75.7259	-142.6495	-0.5	4.1												
115.293434					77.2144	-143.5987	-1.8	1.1								
115.293541													76.4303	-144.4642	-1.7	1.0
115.293716	75.7258	-142.6473	-0.3	1.9												
115.300499									76.2450	-146.8145	0.0	-1.5				
115.300606	75.7258	-142.6470	-0.3	1.4												
115.300606													76.4302	-144.4640	-1.6	0.8
115.300720					77.2143	-143.5984	-1.8	1.0								
115.312157					77.2142	-143.5981	-1.8	0.9								
115.312233													76.4300	-144.4638	-1.3	0.5
115.312340									76.2450	-146.8151	-0.3	-1.5				
115.342651					77.2137	-143.5974	-2.0	0.4								
115.342789													76.4298	-144.4637	-0.9	-0.3
115.342812	75.7257	-142.6462	-0.8	0.1												
115.342896									76.2449	-146.8166	-0.9	-1.4				
115.375198													76.4296	-144.4644	-0.7	-0.9
115.375275					77.2132	-143.5973	-1.8	-0.2								
115.375313	75.7254	-142.6461	-1.2	0.0												
115.385246													76.4295	-144.4647	-0.6	-0.9
115.385361									76.2446	-146.8183	-0.9	-1.0				
115.389328	75.7253	-142.6461	-1.0	-0.1												
115.415878					77.2128	-143.5978	-0.6	-0.5								
115.415901	75.7251	-142.6463	-0.3	-0.1												
115.415985													76.4294	-144.4656	-0.2	-1.0
115.416100									76.2444	-146.8193	-0.3	-1.0				
115.441200					77.2128	-143.5982	0.0	-0.5								
115.441345													76.4294	-144.4664	0.2	-1.0
115.441422	75.7252	-142.6463	0.5	0.0												
115.449783									76.2444	-146.8204	0.6	-1.2				
115.449837					77.2128	-143.5984	0.1	-0.5								
115.449875													76.4295	-144.4667	0.2	-1.0
115.449997	75.7252	-142.6463	0.8	0.1												
115.458473													76.4295	-144.4670	0.2	-1.0
115.458549					77.2128	-143.5985	0.1	-0.4								
115.488869	75.7255	-142.6460	1.0	0.4												
115.489006													76.4295	-144.4680	0.0	-0.9
115.489029					77.2128	-143.5989	0.0	-0.3								
115.489165									76.2447	-146.8220	0.7	-1.2				
115.514328					77.2128	-143.5991	-0.2	-0.1								
115.514465													76.4295	-144.4687	0.0	-0.8
115.514486	75.7257	-142.6456	0.8	0.4												
115.524193					77.2128	-143.5991	-0.1	-0.1								

DAY	CAMP CARIBOU LAT	LONG	NIV	EIV	CAMP BLUE FOX LAT	LONG	NIV	EIV	CAMP SNOWBIRD LAT	LONG	NIV	EIV	CAMP BIG BEAR LAT	LONG	NIV	EIV
115.524269													76.4295	-144.4689	0.0	-0.8
115.524429	75.7258	-142.6455	0.8	0.3												
115.531960	75.7258	-142.6455	0.8	0.2												
115.532120													76.4295	-144.4691	0.1	-0.7
115.532280					77.2128	-143.5991	-0.1	-0.1								
115.561989	75.7260	-142.6454	1.1	0.1												
115.562157													76.4296	-144.4697	0.5	-0.4
115.562202									76.2450	-146.8241	1.0	-0.3				
115.562233					77.2128	-143.5990	0.3	0.3								
115.587196					77.2129	-143.5985	0.6	1.0								
115.587212	75.7263	-142.6452	1.4	0.3												
115.587257													76.4297	-144.4697	0.8	0.4
115.587395									76.2452	-146.8240	1.3	0.4				
115.598045					77.2129	-143.5980	0.6	1.5								
115.598167									76.2453	-146.8238	1.4	0.9				
115.598167													76.4298	-144.4695	0.8	0.8
115.598312	75.7264	-142.6451	1.5	0.4												
115.635483	75.7268	-142.6444	1.3	0.8												
115.635651													76.4300	-144.4677	0.4	2.2
115.635704									76.2457	-146.8219	0.9	2.1				
115.635788					77.2131	-143.5952	0.2	2.7								
115.659836	75.7270	-142.6439	0.8	0.6												
115.659981													76.4300	-144.4658	-0.1	2.2
115.660004					77.2130	-143.5927	-0.4	2.8								
115.660080									76.2458	-146.8203	0.5	1.9				
115.671356					77.2130	-143.5917	-0.6	2.6								
115.671516													76.4300	-144.4651	-0.2	1.8
115.671577									76.2459	-146.8197	0.4	1.3				
115.671631	75.7271	-142.6437	0.6	0.2												
115.681030									76.2459	-146.8194	0.4	0.7				
115.681679					77.2129	-143.5908	-0.8	2.3								
115.732712	75.7273	-142.6446	0.7	-0.7												
115.732860													76.4299	-144.4637	0.1	-0.2
115.732925									76.2462	-146.8201	1.1	-1.1				
115.732948					77.2126	-143.5879	-0.7	1.0								
115.744179					77.2125	-143.5875	-0.5	0.8								
115.744316													76.4299	-144.4638	0.4	-0.5
115.744400	75.7274	-142.6448	0.9	-0.6												
115.744423									76.2463	-146.8206	1.3	-1.1				
115.760002									76.2465	-146.8212	1.6	-1.3				
115.760223	75.7275	-142.6451	1.2	-0.6												
115.784203	75.7278	-142.6457	1.8	-1.0												
115.784233									76.2468	-146.8224	1.9	-1.7				
115.784279													76.4302	-144.4650	1.4	-1.3
115.784454					77.2125	-143.5870	0.6	0.0								
115.806190													76.4305	-144.4660	1.8	-1.2
115.806213									76.2471	-146.8236	2.3	-1.6				
115.806320					77.2127	-143.5871	1.3	0.0								
115.816589					77.2128	-143.5871	1.6	0.2								
115.816704													76.4306	-144.4663	2.0	-0.9
115.816803									76.2473	-146.8241	2.5	-1.4				
115.832092					77.2130	-143.5869	2.1	0.5								
115.859337									76.2483	-146.8254	2.9	-0.6				
115.859459	75.7293	-142.6492	3.0	-1.5												
115.859482													76.4313	-144.4669	2.2	-0.1
115.859619					77.2135	-143.5863	2.6	0.7								
115.888786					77.2141	-143.5854	2.8	1.3								
115.888809													76.4318	-144.4668	2.5	0.6
115.888924									76.2489	-146.8256	3.0	0.3				
115.907570									76.2494	-146.8252	3.1	1.1				
115.907654													76.4322	-144.4662	2.9	1.3
115.934906									76.2500	-146.8241	2.9	1.2				
115.935059													76.4329	-144.4648	3.5	1.5
115.935143					77.2152	-143.5832	3.4	0.8								
115.954468													76.4335	-144.4640	3.6	1.0
115.954605					77.2158	-143.5830	3.8	-0.1								
115.982765					77.2167	-143.5834	4.1	-0.4								
116.010727													76.4350	-144.4628	3.3	1.0
116.033470					77.2182	-143.5818	3.2	2.7								

DAY	CAMP CARIBOU LAT	LONG	NIV	EIV	CAMP BLUE FOX LAT	LONG	NIV	EIV	CAMP SNOWBIRD LAT	LONG	NIV	EIV	CAMP BIG BEAR LAT	LONG	NIV	EIV
116.055534									76.2528	-146.8213	4.2	1.1				
116.086029					77.2193	-143.5742	2.8	4.7								
116.086090									76.2538	-146.8196	4.6	2.8				
116.086136													76.4370	-144.4582	3.8	2.1
116.104691													76.4375	-144.4569	4.1	1.9
116.104744					77.2197	-143.5712	3.1	4.3								
116.130836					77.2204	-143.5675	3.3	4.0								
116.160889					77.2211	-143.5631	2.9	4.5								
116.161057													76.4392	-144.4525	2.8	3.7
116.161217	75.7369	-142.6530	3.0	0.2												
116.235245					77.2223	-143.5513	1.5	3.5								
116.235405													76.4401	-144.4423	1.4	2.5
116.235466									76.2579	-146.8021	2.2	-1.0				
116.235512	75.7384	-142.6534	2.2	-1.0												
116.253487	75.7387	-142.6542	1.8	-1.5												
116.253716					77.2225	-143.5494	1.4	2.5								
116.278648									76.2585	-146.8060	1.6	-3.5				
116.279953					77.2228	-143.5478	1.7	0.9								
116.309036					77.2232	-143.5476	1.9	-0.2								
116.309181													76.4412	-144.4423	2.4	-1.0
116.309235	75.7393	-142.6579	1.2	-2.6												
116.309258									76.2589	-146.8089	1.6	-2.1				
116.327972													76.4416	-144.4429	2.4	-0.8
116.327995	75.7394	-142.6595	1.1	-2.8												
116.328079					77.2235	-143.5478	1.7	-0.4								
116.351448	75.7396	-142.6617	0.7	-3.2												
116.352928					77.2238	-143.5480	1.3	-0.1								
116.353928									76.2595	-146.8106	2.0	-1.2				
116.382408					77.2240	-143.5479	1.0	0.5								
116.382484	75.7397	-142.6649	0.2	-3.4												
116.382523													76.4424	-144.4442	1.3	-1.0
116.424515	75.7398	-142.6689	0.6	-2.5												
116.424652													76.4427	-144.4457	0.6	-0.8
116.424713									76.2606	-146.8153	1.7	-2.5				
116.424736					77.2243	-143.5467	0.8	1.1								
116.455475	75.7400	-142.6708	0.8	-1.4												
116.455559					77.2245	-143.5452	0.9	1.7								
116.455559													76.4428	-144.4461	0.8	0.2
116.455673									76.2609	-146.8172	1.4	-0.9				
116.476677	75.7401	-142.6715	0.4	-0.8												
116.528496	75.7401	-142.6725	-0.2	-0.9												
116.528625													76.4435	-144.4440	1.5	0.4
116.528679					77.2250	-143.5404	0.6	1.3								
116.528702									76.2616	-146.8148	1.5	1.1				
116.549477					77.2251	-143.5398	0.3	0.5								
116.549515	75.7400	-142.6733	-0.1	-1.7												
116.549538													76.4438	-144.4442	1.6	-0.8
116.549675									76.2619	-146.8145	1.8	-0.2				
116.574921	75.7400	-142.6751	-0.1	-3.0												
116.601791	75.7399	-142.6781	-0.5	-3.8												
116.602013									76.2626	-146.8172	1.0	-2.4				
116.602074					77.2252	-143.5403	0.3	-0.5								
116.646172					77.2254	-143.5402	0.6	1.0								
116.675606	75.7394	-142.6850	-0.8	-1.2												
116.675766									76.2625	-146.8223	-0.9	-1.1				
116.675766													76.4447	-144.4514	-0.1	0.6
116.675926					77.2255	-143.5382	0.1	2.9								
116.721687	75.7391	-142.6861	-1.1	-1.4												
116.725822					77.2253	-143.5325	-0.7	2.4								
116.750023	75.7388	-142.6882	-1.8	-3.2												
116.750160													76.4444	-144.4474	-0.8	0.4
116.750320					77.2252	-143.5312	-0.7	0.8								
116.767975	75.7385	-142.6902	-2.3	-3.9												
116.768173									76.2617	-146.8230	-1.2	-0.6				
116.768272					77.2251	-143.5309	-0.6	0.4								
116.797256													76.4441	-144.4487	-0.4	-1.1
116.797302	75.7379	-142.6939	-3.0	-3.9												
116.797302					77.2250	-143.5302	-0.4	1.3								
116.824997									76.2612	-146.8250	-1.2	-1.1				
116.825081													76.4441	-144.4493	-0.2	-0.4

DAY	CAMP CARIBOU LAT	LONG	NIV	EIV	CAMP BLUE FOX LAT	LONG	NIV	EIV	CAMP SNOWBIRD LAT	LONG	NIV	EIV	CAMP BIG BEAR LAT	LONG	NIV	EIV
116.841698									76.2610	-146.8255	-1.2	-0.7				
116.843010					77.2248	-143.5266	-0.4	2.8								
116.868355									76.2608	-146.8257	-0.8	-0.1				
116.868637					77.2248	-143.5240	-0.4	2.9								
116.876808					77.2247	-143.5232	-0.3	2.9								
116.876862									76.2608	-146.8257	-0.6	0.1				
116.877075	75.7358	-142.7016	-3.2	-2.2												
116.900520													76.4439	-144.4496	-0.8	-0.3
116.900558	75.7352	-142.7031	-3.1	-2.1												
116.900604					77.2247	-143.5208	0.0	2.8								
116.943550									76.2606	-146.8255	-0.8	-0.1				
116.943657	75.7339	-142.7069	-4.7	-3.6												
116.943764					77.2248	-143.5167	0.2	2.7								
116.951721					77.2248	-143.5160	0.2	2.7								
116.951851									76.2605	-146.8255	-1.1	-0.2				
116.976089									76.2603	-146.8258	-1.4	-0.5				
116.976204													76.4431	-144.4516	-1.5	-1.2
116.976227					77.2248	-143.5136	-0.2	2.9								
116.976311	75.7326	-142.7111	-5.6	-4.4												
116.987267	75.7321	-142.7126	-5.6	-4.3												
116.987419													76.4430	-144.4521	-1.5	-1.3
116.987480									76.2602	-146.8260	-1.4	-0.6				
116.987503					77.2247	-143.5125	-0.5	2.9								
117.019035									76.2599	-146.8268	-0.9	-1.0				
117.023163					77.2245	-143.5081	-0.9	4.5								
117.023285													76.4426	-144.4533	-1.4	-0.7
117.023460	75.7306	-142.7171	-4.8	-3.3												
117.051689					77.2243	-143.5027	-0.6	6.1								
117.051689									76.2597	-146.8280	-0.4	-1.0				
117.051750													76.4423	-144.4536	-1.5	0.0
117.051910	75.7297	-142.7195	-4.1	-2.4												
117.059814	75.7294	-142.7201	-4.0	-2.3												
117.059975													76.4422	-144.4536	-1.6	0.1
117.059998									76.2597	-146.8283	-0.3	-0.8				
117.097504					77.2243	-143.4941	0.1	3.2								
117.126770					77.2243	-143.4924	0.2	0.8								
117.126877									76.2593	-146.8284	-1.8	0.6				
117.127075	75.7274	-142.7238	-3.9	-1.0												
117.140938									76.2591	-146.8281	-2.6	0.9				
117.141075					77.2243	-143.4920	0.2	1.0								
117.141190	75.7270	-142.7242	-4.1	-0.5												
117.169617					77.2243	-143.4904	0.0	2.5								
117.216125					77.2243	-143.4836	-0.2	5.5								
117.216148									76.2569	-146.8211	-3.5	5.9				
117.216217													76.4393	-144.4458	-2.5	3.5
117.275345					77.2242	-143.4713	-0.5	5.7								
117.275520													76.4382	-144.4382	-2.6	3.7
117.275566									76.2555	-146.8076	-3.1	5.8				
117.275604	75.7224	-142.7201	-4.1	1.7												
117.290825					77.2241	-143.4683	-0.7	5.4								
117.290962													76.4379	-144.4364	-2.8	3.5
117.291138	75.7219	-142.7193	-3.8	1.8												
117.348991													76.4364	-144.4299	-4.0	3.5
117.349030	75.7201	-142.7150	-4.6	2.9												
117.349106									76.2534	-146.7993	-4.0	3.1				
117.390785	75.7184	-142.7111	-5.4	3.0												
117.391563					77.2228	-143.4521	-3.0	3.9								
117.391815									76.2521	-146.7944	-3.8	3.4				
117.422058					77.2221	-143.4483	-3.0	3.2								
117.422096	75.7172	-142.7083	-4.7	2.6												
117.422142													76.4339	-144.4213	-3.7	3.3
117.429939									76.2510	-146.7910	-3.1	2.2				
117.430046					77.2219	-143.4474	-2.7	3.0								
117.430046													76.4337	-144.4204	-3.4	3.2
117.430183	75.7169	-142.7077	-4.3	2.6												
117.438545					77.2217	-143.4466	-2.4	2.7								
117.438705													76.4335	-144.4196	-3.0	3.0
117.438782									76.2508	-146.7904	-2.8	1.9				
117.438797	75.7166	-142.7070	-3.9	2.5												

DAY	CAMP CARIBOU LAT	LONG	NIV	EIV	CAMP BLUE FOX LAT	LONG	NIV	EIV	CAMP SNOWBIRD LAT	LONG	NIV	EIV	CAMP BIG BEAR LAT	LONG	NIV	EIV
117.495056	75.7154	-142.7032	-2.1	1.9												
117.495148													76.4326	-144.4146	-1.2	2.4
117.495186					77.2210	-143.4424	-1.0	1.9								
117.495293									76.2499	-146.7873	-1.4	2.2				
117.504417					77.2209	-143.4417	-0.8	2.0								
117.504471									76.2498	-146.7866	-1.2	2.6				
117.504524													76.4326	-144.4139	-1.1	2.4
117.504700	75.7152	-142.7027	-1.9	1.7												
117.511803													76.4325	-144.4133	-1.0	2.4
117.540939	75.7147	-142.7008	-1.7	1.5												
117.541054													76.4323	-144.4113	-0.9	1.7
117.541229					77.2207	-143.4391	-0.7	2.1								
117.568230	75.7144	-142.6995	-1.5	1.7												
117.568382													76.4321	-144.4100	-0.7	1.1
117.568474					77.2206	-143.4370	-0.8	2.6								
117.578377					77.2205	-143.4360	-0.8	3.0								
117.578522									76.2493	-146.7773	-0.7	4.6				
117.578522													76.4321	-144.4097	-0.5	1.1
117.578682	75.7143	-142.6989	-1.3	1.8												
117.584732									76.2493	-146.7763	-0.8	4.7				
117.612106	75.7140	-142.6969	-0.9	1.9												
117.612152									76.2492	-146.7726	-0.3	3.3				
117.612373					77.2203	-143.4318	-0.9	3.7								
117.641808	75.7137	-142.6950	-1.2	2.4												
117.641930													76.4319	-144.4061	-0.8	3.1
117.641968									76.2492	-146.7704	0.3	1.5				
117.642075					77.2201	-143.4280	-1.2	3.4								
117.651810					77.2200	-143.4269	-1.3	3.2								
117.683830	75.7133	-142.6909	-1.7	3.9												
117.684013									76.2493	-146.7683	0.1	2.1				
117.684120					77.2196	-143.4234	-1.6	3.2								
117.691322									76.2493	-146.7677	0.0	2.5				
117.715935	75.7128	-142.6867	-2.2	4.2												
117.716225					77.2191	-143.4198	-2.4	3.1								
117.724731					77.2189	-143.4189	-2.8	2.9								
117.724876													76.4308	-144.3935	-2.0	4.9
117.724953	75.7126	-142.6855	-2.3	4.1												
117.724976									76.2492	-146.7644	-0.7	3.4				
117.790718	75.7113	-142.6777	-2.8	3.7												
117.790802													76.4298	-144.3841	-2.0	3.8
117.790939					77.2170	-143.4131	-4.4	2.7								
117.797211					77.2168	-143.4125	-4.4	2.8								
117.832222	75.7105	-142.6730	-2.0	3.4												
117.832489					77.2156	-143.4088	-4.3	2.9								
117.866020	75.7100	-142.6696	-1.3	3.0												
117.866043													76.4285	-144.3752	-2.7	3.7
117.866180					77.2144	-143.4058	-4.5	2.3								
117.877304	75.7099	-142.6686	-1.4	2.9												
117.877403													76.4283	-144.3738	-2.9	3.8
117.877571					77.2140	-143.4049	-4.8	2.2								
117.951736									76.2451	-146.7355	-2.1	4.1				
117.951851													76.4264	-144.3653	-3.1	2.5
117.951988					77.2108	-143.4004	-5.9	1.3								
117.982605									76.2447	-146.7317	-1.7	3.5				
117.982788					77.2094	-143.3991	-5.5	1.1								
118.013908													76.4251	-144.3620	-2.5	1.3
118.014015					77.2082	-143.3981	-4.7	0.7								
118.017212									76.2442	-146.7286	-1.7	1.7				
118.026810													76.4249	-144.3614	-2.5	1.4
118.026932					77.2077	-143.3979	-4.4	0.3								
118.058151									76.2437	-146.7273	-1.6	0.8				
118.058228					77.2067	-143.3980	-4.2	-0.7								
118.066643									76.2436	-146.7271	-1.5	1.1				
118.086670													76.4236	-144.3579	-2.7	2.4
118.092613									76.2433	-146.7260	-1.8	1.4				
118.101967									76.2431	-146.7256	-2.0	1.2				
118.102097													76.4233	-144.3566	-2.8	2.7
118.137520													76.4225	-144.3538	-2.6	1.6
118.137604									76.2424	-146.7249	-2.7	-0.3				

DAY	CAMP CARIBOU LAT	LONG	NIV	EIV	CAMP BLUE FOX LAT	LONG	NIV	EIV	CAMP SNOWBIRD LAT	LONG	NIV	EIV	CAMP BIG BEAR LAT	LONG	NIV	EIV
118.159836	75.7060	-142.6473	-1.9	2.3												
118.159904									76.2420	-146.7255	-2.9	-1.2				
118.159966													76.4221	-144.3530	-2.5	0.5
118.167664	75.7059	-142.6468	-1.8	2.3												
118.177322									76.2416	-146.7262	-2.9	-1.0				
118.177376													76.4218	-144.3529	-2.5	0.2
118.208206					77.2027	-143.3958	-1.7	5.4								
118.208344									76.2409	-146.7266	-2.3	0.4				
118.233688									76.2405	-146.7259	-1.5	1.1				
118.233749	75.7053	-142.6425	0.1	1.5												
118.233955					77.2024	-143.3901	-1.2	6.5								
118.241562					77.2024	-143.3884	-1.1	6.2								
118.241722													76.4205	-144.3528	-2.2	-0.2
118.241806									76.2404	-146.7256	-1.3	1.0				
118.241837	75.7053	-142.6421	0.5	1.2												
118.252312									76.2403	-146.7253	-1.0	0.9				
118.252350													76.4204	-144.3529	-2.1	-0.2
118.284340	75.7057	-142.6412	1.1	0.3												
118.294609	75.7058	-142.6411	0.8	0.1												
118.308029									76.2400	-146.7243	-1.0	0.3				
118.326797									76.2398	-146.7241	-1.5	0.5				
118.357735	75.7056	-142.6402	-1.4	1.5												
118.359558									76.2394	-146.7231	-1.3	1.4				
118.368668	75.7055	-142.6396	-1.8	2.1												
118.382683									76.2393	-146.7218	-0.7	1.8				
118.394455	75.7051	-142.6376	-1.9	2.4												
118.400703									76.2392	-146.7208	-0.3	1.5				
118.457329									76.2391	-146.7191	-0.3	0.7				
118.474106									76.2391	-146.7187	-0.5	0.7				
118.502510									76.2390	-146.7181	-0.4	0.6				
118.531700									76.2389	-146.7177	-0.1	0.3				
118.547005									76.2389	-146.7176	-0.1	0.1				
118.605522									76.2388	-146.7175	-0.4	0.2				
118.619720									76.2388	-146.7173	-0.5	0.3				
118.643715	75.7048	-142.6311	0.7	0.2												
118.648521									76.2387	-146.7171	-0.2	0.1				
118.648529					77.2007	-143.3802	0.0	-1.3								
118.657257					77.2007	-143.3806	0.1	-1.2								
118.678596					77.2007	-143.3815	0.2	-1.4								
118.682083									76.2387	-146.7169	0.2	0.4				
118.692429					77.2008	-143.3823	0.4	-1.5								
118.692467									76.2387	-146.7168	0.2	0.8				
118.718575	75.7052	-142.6289	0.9	2.4												
118.722115									76.2387	-146.7152	0.1	2.6				
118.722221					77.2009	-143.3833	0.5	0.1								
118.732613	75.7053	-142.6277	1.1	3.1												
118.751427													76.4190	-144.3398	0.5	2.9
118.756508									76.2387	-146.7113	0.0	4.2				
118.765495									76.2387	-146.7100	0.0	4.4				
118.765511													76.4191	-144.3384	0.5	3.1
118.765579					77.2010	-143.3797	0.1	4.3								
118.796242									76.2387	-146.7058	-0.1	3.6				
118.796432					77.2010	-143.3745	0.1	4.7								
118.802200	75.7061	-142.6195	1.5	3.7												
118.803299													76.4193	-144.3344	0.9	3.3
118.808411	75.7062	-142.6188	1.5	3.5												
118.808449					77.2010	-143.3726	0.2	4.0								
118.823647					77.2010	-143.3708	0.4	3.0								
118.823753													76.4194	-144.3323	1.0	2.9
118.823868									76.2387	-146.7033	-0.1	2.2				
118.831490									76.2387	-146.7028	-0.2	2.0				
118.870972									76.2386	-146.7006	-0.1	1.6				
118.871178					77.2012	-143.3680	0.4	0.8								
118.876236	75.7067	-142.6125	0.4	2.9												
118.878845									76.2386	-146.7002	-0.1	1.7				
118.880463	75.7067	-142.6121	0.3	2.9												
118.895836					77.2013	-143.3674	0.0	0.8								
118.895866													76.4197	-144.3263	-0.1	2.3
118.895981									76.2386	-146.6992	-0.3	1.9				
118.906693	75.7067	-142.6097	-0.1	3.1												

DAY	CAMP CARIBOU LAT	LONG	NIV	EIV	CAMP BLUE FOX LAT	LONG	NIV	EIV	CAMP SNOWBIRD LAT	LONG	NIV	EIV	CAMP BIG BEAR LAT	LONG	NIV	EIV
118.906982									76.2386	-146.6985	-0.6	2.0				
118.907104													76.4197	-144.3254	-0.3	2.3
118.907196					77.2013	-143.3671	-0.1	1.1								
118.946190									76.2383	-146.6958	-1.3	2.2				
118.946411					77.2012	-143.3648	-0.2	2.1								
118.949699	75.7067	-142.6053	0.0	3.4												
118.954201					77.2012	-143.3642	-0.1	2.2								
118.954285									76.2382	-146.6952	-1.3	2.2				
118.954338													76.4196	-144.3219	-0.1	2.1
118.968010													76.4196	-144.3211	0.1	1.9
118.968086					77.2012	-143.3631	0.0	2.5								
118.968086									76.2380	-146.6942	-1.2	2.3				
118.982338	75.7067	-142.6018	0.1	3.7												
118.982681									76.2379	-146.6931	-0.8	2.5				
118.982765					77.2012	-143.3618	0.1	2.6								
118.982788													76.4196	-144.3202	0.3	1.6
119.014168	75.7067	-142.5983	-0.1	3.0												
119.019379	75.7067	-142.5978	-0.2	2.7												
119.021713									76.2378	-146.6897	0.2	2.9				
119.021873					77.2012	-143.3584	0.1	2.0								
119.025322	75.7067	-142.5973	-0.3	2.4												
119.029175													76.4197	-144.3181	0.3	1.5
119.029198									76.2379	-146.6890	0.3	2.9				
119.031670	75.7067	-142.5969	-0.4	2.1												
119.040512													76.4197	-144.3176	0.4	1.7
119.040535									76.2379	-146.6879	0.5	2.8				
119.040657					77.2012	-143.3573	0.1	1.5								
119.058205					77.2013	-143.3565	0.4	1.4								
119.058228									76.2380	-146.6864	0.6	2.5				
119.058311													76.4198	-144.3165	0.6	2.0
119.094650	75.7065	-142.5944	-0.3	1.4												
119.097198					77.2015	-143.3542	1.2	2.2								
119.105034	75.7064	-142.5939	-0.2	1.7												
119.106781									76.2381	-146.6837	-0.1	0.8				
119.132362	75.7064	-142.5920	-0.2	2.7												
119.133194					77.2019	-143.3507	1.3	3.1								
119.133347									76.2380	-146.6832	-0.6	0.4				
119.133354													76.4203	-144.3096	0.4	3.8
119.168159	75.7063	-142.5886	-0.5	3.1												
119.172173					77.2022	-143.3468	0.8	2.3								
119.172279									76.2379	-146.6827	0.3	0.3				
119.172318	75.7063	-142.5882	-0.5	3.1												
119.186966													76.4202	-144.3032	-0.7	2.6
119.187157					77.2023	-143.3458	0.7	1.5								
119.206467	75.7061	-142.5855	-0.3	1.6												
119.223740	75.7061	-142.5850	0.0	0.3												
119.253006					77.2025	-143.3450	-0.2	-0.2								
119.253136									76.2387	-146.6785	1.1	4.5				
119.261017													76.4198	-144.3017	-0.1	-0.5
119.261185					77.2024	-143.3451	-0.3	-0.1								
119.280022	75.7062	-142.5861	0.1	-0.3												
119.281761													76.4199	-144.3020	0.4	-0.5
119.281860									76.2389	-146.6734	0.4	5.9				
119.296120	75.7062	-142.5861	-0.1	0.5												
119.315254	75.7062	-142.5855	-0.3	1.3												
119.323624									76.2389	-146.6668	-0.3	3.1				
119.335403									76.2388	-146.6659	-0.5	1.7				
119.335541													76.4201	-144.3027	0.1	0.0
119.352745	75.7061	-142.5836	-0.3	1.5												
119.355171													76.4200	-144.3025	-0.5	0.7
119.356445	75.7061	-142.5834	-0.3	1.4												
119.368233	75.7060	-142.5829	-0.2	1.0												
119.393959					77.2019	-143.3430	0.1	1.1								
119.396576													76.4198	-144.3008	-0.7	1.8
119.396652									76.2385	-146.6674	-1.0	-2.1				
119.410103									76.2384	-146.6683	-1.0	-2.0				
119.410187													76.4197	-144.3000	-0.4	1.8
119.410217					77.2019	-143.3424	0.3	1.1								
119.428238					77.2020	-143.3417	0.3	1.0								

DAY	CAMP CARIBOU LAT	CAMP CARIBOU LONG	CAMP CARIBOU NIV	CAMP CARIBOU EIV	CAMP BLUE FOX LAT	CAMP BLUE FOX LONG	CAMP BLUE FOX NIV	CAMP BLUE FOX EIV	CAMP SNOWBIRD LAT	CAMP SNOWBIRD LONG	CAMP SNOWBIRD NIV	CAMP SNOWBIRD EIV	CAMP BIG BEAR LAT	CAMP BIG BEAR LONG	CAMP BIG BEAR NIV	CAMP BIG BEAR EIV
119.428299													76.4197	-144.2989	-0.2	1.7
119.428436									76.2382	-146.6693	-0.8	-1.3				
119.435883					77.2020	-143.3415	0.2	0.8								
119.436043													76.4197	-144.2985	-0.1	1.5
119.436150									76.2382	-146.6695	-0.8	-0.8				
119.454071	75.7060	-142.5818	-0.2	0.8												
119.462990	75.7060	-142.5815	-0.3	1.2												
119.467049					77.2020	-143.3407	0.1	0.7								
119.469910													76.4197	-144.2972	0.0	0.9
119.470497	75.7060	-142.5812	-0.4	1.4												
119.484673					77.2021	-143.3403	0.3	0.7								
119.484673									76.2381	-146.6689	0.4	1.1				
119.484718													76.4197	-144.2968	0.0	0.8
119.501328													76.4197	-144.2964	0.0	0.6
119.501366					77.2021	-143.3398	0.5	0.7								
119.509239									76.2382	-146.6680	0.9	1.2				
119.529175	75.7058	-142.5769	0.1	3.0												
119.535889	75.7059	-142.5763	0.3	3.1												
119.540009					77.2023	-143.3390	0.3	0.7								
119.540154									76.2384	-146.6667	0.2	1.3				
119.558716					77.2023	-143.3384	0.2	1.0								
119.558830									76.2383	-146.6658	-0.5	1.6				
119.558853													76.4197	-144.2955	0.6	0.4
119.573158	75.7060	-142.5733	1.0	1.3												
119.574562													76.4198	-144.2953	0.9	0.5
119.574631									76.2383	-146.6650	-0.8	1.7				
119.574677					77.2023	-143.3378	0.2	1.3								
119.581924													76.4199	-144.2952	1.0	0.5
119.582024									76.2382	-146.6646	-0.8	1.8				
119.613129					77.2024	-143.3358	0.8	1.5								
119.615799	75.7065	-142.5734	1.9	-0.4												
119.622026									76.2381	-146.6624	0.9	1.3				
119.623100					77.2025	-143.3352	1.1	1.5								
119.632462									76.2382	-146.6621	1.7	1.1				
119.646667	75.7070	-142.5733	1.9	0.9												
119.648239									76.2385	-146.6615	2.9	1.2				
119.648262													76.4207	-144.2911	1.9	4.2
119.648392					77.2028	-143.3337	1.6	2.2								
119.654640													76.4208	-144.2902	2.0	4.8
119.658485	75.7072	-142.5728	1.6	1.6												
119.686470									76.2396	-146.6590	3.8	3.1				
119.686607					77.2034	-143.3295	2.3	4.0								
119.691193	75.7075	-142.5693	1.4	6.1												
119.698341									76.2399	-146.6576	3.7	3.9				
119.698563					77.2036	-143.3278	2.6	4.3								
119.705498									76.2401	-146.6567	3.5	4.3				
119.721252	75.7079	-142.5606	1.8	12.3												
119.722466													76.4219	-144.2770	2.1	4.8
119.722626					77.2041	-143.3245	2.9	3.3								
119.760361									76.2415	-146.6470	2.8	6.3				
119.766090	75.7086	-142.5409	2.3	13.1												
119.774155					77.2054	-143.3200	3.5	3.2								
119.797279													76.4235	-144.2689	4.2	4.0
119.801041					77.2062	-143.3157	3.6	6.2								
119.834801									76.2432	-146.6302	3.7	7.5				
119.835045					77.2071	-143.3064	3.8	9.0								
119.849594					77.2076	-143.3017	4.2	9.3								
119.850136													76.4256	-144.2586	5.2	7.8
119.872498									76.2446	-146.6205	6.0	8.5				
119.872604													76.4265	-144.2523	4.8	9.0
119.872719					77.2084	-143.2942	4.7	9.4								
119.909828									76.2466	-146.6087	7.2	11.1				
119.910103					77.2098	-143.2820	5.0	9.4								
119.918816	75.7129	-142.5084	5.5	7.2												
119.922218													76.4282	-144.2361	3.9	10.9
119.922318									76.2473	-146.6040	6.9	12.4				
119.948265													76.4290	-144.2265	4.4	11.4
119.948288					77.2114	-143.2692	5.5	10.0								
119.985275									76.2505	-146.5761	7.3	12.9				
119.985466					77.2132	-143.2559	7.4	10.1								

DAY	CAMP CARIBOU LAT	LONG	NIV	EIV	CAMP BLUE FOX LAT	LONG	NIV	EIV	CAMP SNOWBIRD LAT	LONG	NIV	EIV	CAMP BIG BEAR LAT	LONG	NIV	EIV
120.023788									76.2531	-146.5614	9.6	11.4				
120.030731	75.7176	-142.4760	3.1	8.1												
120.060806									76.2561	-146.5471	11.4	12.7				
120.060890					77.2187	-143.2289	10.6	11.5								
120.067177									76.2567	-146.5444	11.6	13.2				
120.073067					77.2197	-143.2239	10.7	12.3								
120.098297	75.7185	-142.4623	1.8	5.7												
120.099014					77.2219	-143.2118	11.1	14.5								
120.099098									76.2597	-146.5299	12.0	14.5				
120.133415	75.7192	-142.4556	3.4	6.7												
120.136032					77.2253	-143.1912	12.3	16.9								
120.136108									76.2632	-146.5120	12.2	15.2				
120.143288													76.4424	-144.1507	11.5	12.6
120.143349									76.2638	-146.5084	12.3	15.4				
120.146553					77.2263	-143.1849	12.7	17.1								
120.163383	75.7201	-142.4483	4.7	9.1												
120.173729					77.2291	-143.1692	13.3	15.4								
120.207787	75.7219	-142.4332	5.5	12.0												
120.210762					77.2330	-143.1515	13.6	12.7								
120.210892									76.2706	-146.4740	13.5	15.7				
120.219734					77.2339	-143.1476	13.7	12.7								
120.244225	75.7235	-142.4194	5.0	11.9												
120.247879					77.2369	-143.1347	13.8	13.8								
120.248100									76.2746	-146.4547	14.0	16.4				
120.281563	75.7248	-142.4059	3.9	11.5												
120.284904					77.2410	-143.1151	14.3	16.2								
120.285126									76.2785	-146.4338	12.4	18.5				
120.292862					77.2419	-143.1106	14.5	16.6								
120.292931									76.2792	-146.4291	11.9	19.0				
120.318947	75.7258	-142.3920	3.1	12.4												
120.321495					77.2451	-143.0934	14.4	17.5								
120.321655													76.4589	-144.0638	12.0	18.0
120.324211									76.2819	-146.4092	10.7	19.8				
120.353516	75.7266	-142.3777	3.2	14.2												
120.358521					77.2491	-143.0703	13.4	18.2								
120.392662	75.7277	-142.3589	3.5	16.4												
120.394745					77.2527	-143.0470	12.0	18.3								
120.394829													76.4654	-144.0174	9.9	20.0
120.431725					77.2560	-143.0234	10.9	18.3								
120.436028													76.4683	-143.9903	8.6	19.9
120.436089									76.2907	-146.3395	8.9	18.8				
120.465706	75.7293	-142.3194	2.0	17.4												
120.467873					77.2589	-143.0001	9.7	18.2								
120.467896													76.4704	-143.9695	7.8	19.5
120.471413									76.2930	-146.3176	7.1	19.6				
120.504684					77.2615	-142.9771	7.7	17.5								
120.509666									76.2948	-146.2925	5.3	20.4				
120.538994	75.7300	-142.2804	1.0	16.7												
120.541016													76.4743	-143.9236	6.8	18.5
120.541061					77.2634	-142.9551	6.4	17.0								
120.541061									76.2959	-146.2717	4.3	20.2				
120.577721					77.2652	-142.9333	5.9	17.0								
120.577759									76.2970	-146.2483	3.2	18.6				
120.585754					77.2656	-142.9285	5.8	17.2								
120.587479	75.7305	-142.2558	1.8	15.3												
120.588760									76.2973	-146.2418	2.9	17.8				
120.614502									76.2978	-146.2277	2.3	15.7				
120.614594					77.2668	-142.9109	5.0	17.8								
120.616920													76.4780	-143.8779	4.4	18.2
120.620766	75.7311	-142.2406	2.5	14.1												
120.647079	75.7316	-142.2292	2.7	13.5												
120.650940									76.2982	-146.2112	0.6	12.0				
120.651009					77.2679	-142.8878	2.4	18.2								
120.659027					77.2680	-142.8827	1.6	18.1								
120.659203													76.4791	-143.8516	3.4	19.9
120.721100	75.7332	-142.1985	2.7	14.3												
120.724594									76.2975	-146.1856	-2.7	12.1				
120.724731					77.2674	-142.8402	-2.9	19.5								
120.733887					77.2672	-142.8338	-3.2	20.0								

DAY	CAMP CARIBOU LAT	LONG	NIV	EIV	CAMP BLUE FOX LAT	LONG	NIV	EIV	CAMP SNOWBIRD LAT	LONG	NIV	EIV	CAMP BIG BEAR LAT	LONG	NIV	EIV
120.762962					77.2664	-142.8132	-4.4	20.1								
120.798798									76.2958	-146.1521	-2.4	13.1				
120.798866													76.4810	-143.7641	-3.5	11.9
120.799042					77.2650	-142.7894	-5.4	17.3								
120.804665	75.7349	-142.1593	2.8	14.1												
120.809258									76.2956	-146.1478	-2.0	12.1				
120.809433					77.2645	-142.7833	-5.4	16.1								
120.815140	75.7352	-142.1548	2.8	13.5												
120.873550									76.2949	-146.1284	-1.8	6.7				
120.873833					77.2619	-142.7529	-5.1	11.5								
120.878647	75.7364	-142.1292	1.7	13.3												
120.884895									76.2947	-146.1260	-2.2	6.1				
120.884941					77.2614	-142.7486	-5.0	11.0								
120.890137	75.7365	-142.1244	1.3	13.8												
120.904930	75.7366	-142.1179	0.5	14.1												
120.910591									76.2941	-146.1207	-3.4	7.4				
120.910667													76.4751	-143.7401	-6.0	6.1
120.910843					77.2605	-142.7392	-4.9	9.6								
120.960182					77.2587	-142.7242	-3.7	8.8								
120.960266									76.2927	-146.1036	-3.3	13.3				
120.960304													76.4734	-143.7274	-3.2	8.8
120.985298									76.2921	-146.0922	-2.3	14.2				
120.985428													76.4729	-143.7201	-2.8	8.6
121.005844	75.7358	-142.0792	-1.6	7.8												
121.011749	75.7357	-142.0779	-1.5	7.0												
121.021027													76.4720	-143.7104	-4.0	8.4
121.021088									76.2915	-146.0771	-2.9	11.0				
121.021172					77.2572	-142.7030	-3.4	10.9								
121.034897					77.2568	-142.6976	-3.9	11.4								
121.035057													76.4715	-143.7063	-4.8	8.9
121.039757									76.2910	-146.0713	-4.0	8.0				
121.060623													76.4704	-143.6986	-5.8	9.3
121.064758					77.2558	-142.6853	-4.4	12.0								
121.064789									76.2901	-146.0662	-4.7	4.8				
121.078934	75.7350	-142.0688	-1.8	3.6												
121.093903													76.4688	-143.6888	-6.3	8.3
121.094063					77.2548	-142.6733	-4.6	11.4								
121.099830									76.2888	-146.0618	-4.4	3.6				
121.107407	75.7345	-142.0653	-2.1	4.2												
121.113403									76.2884	-146.0602	-4.1	4.0				
121.131607	75.7341	-142.0623	-2.0	3.8												
121.135925													76.4669	-143.6785	-5.4	6.5
121.135948					77.2533	-142.6584	-4.1	8.6								
121.139816									76.2876	-146.0564	-3.5	4.7				
121.157097	75.7338	-142.0595	-1.4	3.3												
121.167267									76.2869	-146.0524	-3.0	3.7				
121.167328													76.4657	-143.6727	-4.3	4.6
121.167486					77.2524	-142.6505	-3.1	5.6								
121.174873									76.2868	-146.0516	-2.8	2.9				
121.182739					77.2521	-142.6479	-2.8	4.1								
121.182884													76.4652	-143.6707	-3.9	3.5
121.182983									76.2866	-146.0509	-2.7	2.0				
121.184639	75.7336	-142.0569	-1.1	2.7												
121.204582	75.7334	-142.0555	-1.0	1.6												
121.210976					77.2516	-142.6448	-2.0	2.4								
121.210983									76.2861	-146.0502	-1.8	-0.1				
121.211090													76.4644	-143.6682	-2.8	2.0
121.241180									76.2858	-146.0507	-0.7	-0.6				
121.241287													76.4640	-143.6668	-1.2	0.8
121.241447					77.2512	-142.6429	-1.2	1.1								
121.251877	75.7330	-142.0548	-1.1	-0.3												
121.280045	75.7328	-142.0551	-1.0	-0.2												
121.285591					77.2510	-142.6420	-0.2	0.7								
121.285728									76.2858	-146.0493	0.2	3.7				
121.285728													76.4638	-143.6663	0.1	0.4
121.315613									76.2858	-146.0435	0.4	7.7				
121.315720													76.4639	-143.6656	0.3	1.0
121.315819					77.2510	-142.6410	0.3	1.1								
121.317711	75.7326	-142.0548	-0.2	0.6												

DAY	CAMP CARIBOU LAT	LONG	NIV	EIV	CAMP BLUE FOX LAT	LONG	NIV	EIV	CAMP SNOWBIRD LAT	LONG	NIV	EIV	CAMP BIG BEAR LAT	LONG	NIV	EIV
121.329247									76.2859	-146.0399	0.6	8.5				
121.332802					77.2510	-142.6403	0.5	1.1								
121.356331	75.7326	-142.0540	0.5	0.6												
121.359886									76.2861	-146.0326	0.9	4.4				
121.361229					77.2511	-142.6393	0.7	0.7								
121.361343													76.4640	-143.6637	0.6	1.3
121.376274	75.7327	-142.0537	0.8	0.1												
121.390396													76.4642	-143.6626	0.6	1.0
121.390419					77.2513	-142.6390	0.5	-0.2								
121.399910	75.7329	-142.0539	0.7	-0.4												
121.434853	75.7330	-142.0545	0.0	-0.5												
121.450752	75.7329	-142.0546	-0.4	-0.2												
121.464897					77.2513	-142.6413	-0.1	-0.7								
121.464897									76.2868	-146.0446	0.6	-4.0				
121.464951													76.4643	-143.6619	-0.2	-0.3
121.473610	75.7328	-142.0547	-1.0	0.1												
121.475685									76.2868	-146.0458	0.5	-2.7				
121.475739					77.2513	-142.6415	-0.1	-0.3								
121.506577									76.2869	-146.0471	0.1	-0.4				
121.510605	75.7325	-142.0546	-1.3	-0.2												
121.524719	75.7323	-142.0548	-1.2	-0.6												
121.539063					77.2512	-142.6396	-0.5	2.1								
121.539146									76.2869	-146.0470	-0.3	0.7				
121.539169													76.4641	-143.6621	-0.4	0.9
121.549538									76.2869	-146.0467	-0.4	1.2				
121.578934	75.7319	-142.0560	-1.1	-0.3												
121.579170					77.2510	-142.6361	-0.8	2.5								
121.579201													76.4640	-143.6601	-0.5	1.8
121.579338									76.2867	-146.0450	-0.7	2.0				
121.615486									76.2865	-146.0429	-1.0	1.4				
121.618553	75.7315	-142.0561	-1.4	0.0												
121.623955									76.2864	-146.0426	-1.0	1.1				
121.624031													76.4637	-143.6581	-1.2	0.5
121.624214					77.2506	-142.6331	-1.3	1.0								
121.629539	75.7314	-142.0561	-1.5	-0.3												
121.639328	75.7312	-142.0562	-1.6	-0.5												
121.645218	75.7312	-142.0563	-1.6	-0.7												
121.651947													76.4634	-143.6583	-1.7	-0.8
121.651970					77.2503	-142.6326	-1.6	0.1								
121.652023									76.2862	-146.0419	-1.1	0.3				
121.685760					77.2499	-142.6330	-1.8	-0.7								
121.685982									76.2859	-146.0422	-1.1	-0.9				
121.698967									76.2858	-146.0427	-1.1	-1.4				
121.699089													76.4627	-143.6605	-1.9	-1.8
121.699249					77.2497	-142.6333	-1.8	-0.9								
121.705605					77.2496	-142.6336	-1.8	-1.0								
121.724899													76.4623	-143.6621	-1.6	-1.9
121.724945									76.2856	-146.0442	-1.0	-2.0				
121.724976					77.2493	-142.6343	-1.7	-1.0								
121.758392					77.2489	-142.6351	-1.3	-0.3								
121.758614									76.2854	-146.0464	-0.7	-1.9				
121.774452									76.2853	-146.0473	-0.6	-1.5				
121.774559													76.4619	-143.6644	-0.9	-0.7
121.774673					77.2488	-142.6351	-1.1	0.5								
121.781090									76.2852	-146.0476	-0.6	-1.2				
121.798264													76.4617	-143.6646	-0.8	0.6
121.798286									76.2852	-146.0481	-0.4	-0.2				
121.798424					77.2486	-142.6341	-1.1	2.1								
121.815369	75.7291	-142.0673	-1.3	-2.4												
121.827141	75.7290	-142.0681	-1.3	-2.4												
121.830673					77.2483	-142.6307	-1.5	3.4								
121.830727													76.4615	-143.6631	-1.0	2.0
121.830894									76.2851	-146.0475	0.1	0.9				
121.837677					77.2482	-142.6299	-1.6	3.3								
121.846970	75.7288	-142.0696	-1.3	-2.4												
121.850136									76.2852	-146.0471	0.4	0.3				
121.850243					77.2480	-142.6285	-1.7	2.9								
121.850258													76.4613	-143.6618	-1.3	1.8
121.872116									76.2852	-146.0474	0.2	-1.2				
121.872200													76.4611	-143.6608	-1.7	0.7

DAY	CAMP CARIBOU LAT	LONG	NIV	EIV	CAMP BLUE FOX LAT	LONG	NIV	EIV	CAMP SNOWBIRD LAT	LONG	NIV	EIV	CAMP BIG BEAR LAT	LONG	NIV	EIV
121.872360					77.2477	-142.6266	-2.3	2.0								
121.879234													76.4610	-143.6607	-1.9	0.3
121.887466	75.7283	-142.0731	-2.2	-3.3												
121.902840					77.2470	-142.6249	-3.3	1.5								
121.902840													76.4606	-143.6610	-2.4	-0.9
121.902977									76.2851	-146.0493	-1.1	-1.9				
121.912476									76.2850	-146.0498	-1.5	-1.5				
121.912727					77.2467	-142.6243	-3.7	1.8								
121.925629					77.2464	-142.6234	-4.0	2.2								
121.925659									76.2849	-146.0503	-2.0	-0.9				
121.925697													76.4601	-143.6619	-2.8	-1.4
121.946571									76.2845	-146.0508	-2.2	-0.7				
121.946678													76.4596	-143.6629	-3.0	-1.5
121.946838					77.2457	-142.6217	-4.4	2.5								
121.954765									76.2844	-146.0510	-2.1	-0.9				
121.954887					77.2454	-142.6209	-4.5	2.6								
121.954887													76.4594	-143.6633	-3.1	-1.5
121.975082													76.4589	-143.6644	-3.2	-1.7
121.975136					77.2446	-142.6192	-4.7	2.3								
121.975136									76.2841	-146.0518	-1.8	-1.5				
121.987976									76.2839	-146.0526	-1.7	-2.0				
121.988129					77.2442	-142.6182	-4.8	2.0								
122.021576									76.2834	-146.0551	-2.4	-2.5				
122.021698													76.4577	-143.6673	-3.8	-2.2
122.021797					77.2429	-142.6164	-4.9	1.2								
122.030373									76.2832	-146.0558	-2.8	-2.5				
122.030396					77.2425	-142.6160	-4.9	1.1								
122.030449													76.4574	-143.6680	-4.1	-2.4
122.040924													76.4571	-143.6688	-4.5	-2.5
122.040947									76.2830	-146.0567	-3.2	-2.5				
122.047661									76.2828	-146.0572	-3.5	-2.5				
122.047661													76.4568	-143.6694	-4.8	-2.5
122.047798					77.2419	-142.6154	-4.9	0.8								
122.063484									76.2823	-146.0585	-4.0	-2.4				
122.063545					77.2413	-142.6150	-4.9	0.7								
122.096878									76.2812	-146.0613	-4.3	-3.0				
122.097000													76.4549	-143.6734	-4.8	-2.2
122.097038					77.2400	-142.6144	-4.6	0.3								
122.105507					77.2397	-142.6144	-4.5	0.2								
122.105614									76.2809	-146.0622	-4.2	-3.3				
122.105637													76.4546	-143.6740	-4.4	-2.0
122.138649					77.2387	-142.6145	-3.2	-0.8								
122.138725									76.2799	-146.0663	-3.0	-4.2				
122.148834					77.2385	-142.6149	-2.6	-1.3								
122.149025													76.4534	-143.6770	-2.4	-2.7
122.149109									76.2797	-146.0677	-2.5	-4.5				
122.172165									76.2794	-146.0711	-1.3	-4.3				
122.172195					77.2381	-142.6164	-1.2	-2.2								
122.172234													76.4530	-143.6794	-1.7	-3.6
122.179779	75.7170	-142.1261	-4.7	-6.5												
122.192284	75.7166	-142.1286	-4.4	-6.3												
122.194305									76.2792	-146.0739	-0.5	-3.6				
122.194389													76.4528	-143.6822	-1.4	-4.1
122.194557					77.2380	-142.6182	-0.3	-2.1								
122.210289	75.7160	-142.1319	-3.4	-5.5												
122.213264					77.2380	-142.6192	0.2	-1.0								
122.213448									76.2792	-146.0760	-0.3	-3.1				
122.220070	75.7158	-142.1335	-2.6	-4.9												
122.222374													76.4525	-143.6861	-1.0	-4.4
122.222481									76.2792	-146.0769	-0.2	-3.0				
122.247063					77.2381	-142.6194	0.7	0.3								
122.247154									76.2791	-146.0793	-0.3	-3.1				
122.247162													76.4523	-143.6898	-0.6	-4.6
122.254295													76.4523	-143.6908	-0.6	-4.6
122.254395									76.2791	-146.0800	-0.4	-3.4				
122.265335	75.7153	-142.1395	-1.1	-4.5												
122.268448									76.2790	-146.0817	-0.4	-3.8				
122.268578													76.4523	-143.6931	-0.4	-4.8
122.268715					77.2383	-142.6194	0.9	-0.4								

DAY	CAMP CARIBOU LAT	LONG	NIV	EIV	CAMP BLUE FOX LAT	LONG	NIV	EIV	CAMP SNOWBIRD LAT	LONG	NIV	EIV	CAMP BIG BEAR LAT	LONG	NIV	EIV
122.287376					77.2384	-142.6199	1.2	-1.4								
122.287582									76.2790	-146.0842	0.0	-4.1				
122.295464													76.4522	-143.6973	-0.1	-4.5
122.295570									76.2790	-146.0852	0.3	-4.1				
122.321381					77.2388	-142.6216	1.7	-0.7								
122.321541													76.4522	-143.7007	0.4	-3.1
122.321571									76.2791	-146.0884	0.8	-3.0				
122.327812													76.4523	-143.7013	0.5	-2.7
122.327950									76.2792	-146.0890	0.9	-2.5				
122.343010									76.2793	-146.0900	0.7	-1.6				
122.343140													76.4523	-143.7023	0.8	-1.6
122.343193					77.2391	-142.6215	1.9	0.9								
122.357208	75.7142	-142.1578	-1.7	-7.6												
122.360893					77.2394	-142.6207	2.0	1.6								
122.361168									76.2793	-146.0907	0.2	-1.0				
122.368484													76.4525	-143.7032	1.2	-0.7
122.371101	75.7140	-142.1611	-1.6	-7.6												
122.389145	75.7138	-142.1653	-1.6	-7.0												
122.395187					77.2399	-142.6189	1.5	0.8								
122.395370													76.4528	-143.7039	1.1	-1.3
122.395432									76.2793	-146.0921	-0.7	-1.9				
122.397583	75.7137	-142.1670	-1.6	-6.4												
122.417709									76.2791	-146.0938	-0.5	-2.8				
122.417786					77.2401	-142.6188	0.8	-0.5								
122.417786													76.4529	-143.7053	0.7	-2.3
122.431122	75.7133	-142.1728	-1.6	-4.7												
122.434097					77.2402	-142.6193	0.4	-1.1								
122.434319									76.2791	-146.0954	0.0	-3.0				
122.441734													76.4530	-143.7073	0.2	-2.8
122.441841					77.2402	-142.6196	0.2	-1.4								
122.447334	75.7131	-142.1750	-1.7	-4.2												
122.462128	75.7129	-142.1769	-1.9	-4.0												
122.468498					77.2402	-142.6210	-0.1	-1.6								
122.468636													76.4530	-143.7098	0.0	-2.7
122.468735									76.2792	-146.0986	0.5	-2.3				
122.492165					77.2402	-142.6222	0.1	-1.0								
122.492249													76.4530	-143.7117	0.1	-2.1
122.506493	75.7121	-142.1833	-3.2	-5.8												
122.507057					77.2402	-142.6226	0.3	-0.5								
122.507202									76.2793	-146.1005	0.1	-0.9				
122.515427									76.2793	-146.1007	-0.1	-0.8				
122.515427													76.4531	-143.7130	0.2	-1.4
122.515556					77.2402	-142.6227	0.4	-0.2								
122.519096	75.7117	-142.1858	-3.7	-6.9												
122.534790	75.7112	-142.1895	-4.3	-8.3												
122.541428					77.2403	-142.6225	0.5	0.5								
122.541504													76.4531	-143.7140	0.1	-1.1
122.563545	75.7102	-142.1981	-5.2	-10.7												
122.566101					77.2404	-142.6219	0.6	0.8								
122.566231													76.4531	-143.7150	0.0	-1.6
122.576004	75.7096	-142.2025	-5.7	-11.8												
122.580093					77.2405	-142.6215	0.7	0.8								
122.580147									76.2789	-146.1026	-1.6	-1.8				
122.589592									76.2787	-146.1032	-1.7	-2.3				
122.589661													76.4531	-143.7166	-0.2	-2.5
122.589836					77.2406	-142.6212	0.7	0.7								
122.593521	75.7088	-142.2093	-6.9	-13.4												
122.614227					77.2407	-142.6209	0.6	-0.1								
122.614227													76.4530	-143.7191	-0.6	-3.8
122.614342									76.2784	-146.1056	-1.8	-3.4				
122.619980	75.7072	-142.2209	-8.1	-14.1												
122.638603	75.7061	-142.2288	-7.5	-12.8												
122.653358									76.2779	-146.1109	-1.7	-5.0				
122.653435					77.2409	-142.6221	0.6	-1.7								
122.664375									76.2777	-146.1128	-1.7	-5.5				
122.664490													76.4527	-143.7271	-0.8	-5.4
122.664650					77.2409	-142.6229	0.8	-2.2								
122.666084	75.7048	-142.2386	-4.1	-9.9												
122.671066									76.2776	-146.1141	-1.7	-5.8				
122.671272					77.2410	-142.6234	0.9	-2.4								

DAY	CAMP CARIBOU LAT	LONG	NIV	EIV	CAMP BLUE FOX LAT	LONG	NIV	EIV	CAMP SNOWBIRD LAT	LONG	NIV	EIV	CAMP BIG BEAR LAT	LONG	NIV	EIV
122.687035													76.4526	-143.7311	-0.3	-5.5
122.687096					77.2411	-142.6249	1.1	-2.8								
122.712395					77.2414	-142.6271	1.4	-1.7								
122.712532													76.4526	-143.7358	0.6	-5.9
122.712639									76.2771	-146.1225	-1.6	-6.3				
122.713753	75.7043	-142.2494	0.1	-5.1												
122.723633	75.7043	-142.2509	0.0	-4.5												
122.727051									76.2769	-146.1254	-1.6	-5.9				
122.727234					77.2415	-142.6275	1.6	0.0								
122.739037	75.7043	-142.2529	-0.6	-4.1												
122.739677									76.2767	-146.1277	-1.6	-5.5				
122.739815													76.4528	-143.7413	1.3	-6.2
122.739952					77.2417	-142.6272	1.7	1.4								
122.746712									76.2766	-146.1290	-1.6	-5.4				
122.760223									76.2765	-146.1313	-1.6	-5.3				
122.760223													76.4531	-143.7455	1.5	-6.3
122.760300					77.2420	-142.6256	1.8	2.6								
122.769447									76.2764	-146.1329	-1.6	-5.3				
122.769524													76.4532	-143.7474	1.5	-6.2
122.769684					77.2421	-142.6248	1.9	2.7								
122.776375	75.7038	-142.2587	-3.3	-6.9												
122.784874					77.2423	-142.6234	2.0	2.3								
122.785080									76.2762	-146.1357	-1.6	-5.7				
122.801308									76.2760	-146.1389	-1.6	-6.3				
122.801575					77.2426	-142.6223	2.1	1.4								
122.807220	75.7027	-142.2674	-5.0	-10.8												
122.814743	75.7024	-142.2700	-5.1	-11.6												
122.815338									76.2758	-146.1418	-1.6	-6.9				
122.815453													76.4535	-143.7569	0.0	-6.4
122.815498					77.2428	-142.6219	2.1	0.5								
122.822372									76.2757	-146.1434	-1.6	-7.1				
122.827759	75.7019	-142.2750	-5.1	-12.8												
122.844154	75.7013	-142.2818	-4.8	-13.7												
122.844620									76.2754	-146.1489	-1.4	-7.8				
122.844742													76.4534	-143.7632	-0.9	-6.6
122.844864					77.2433	-142.6220	2.3	-0.4								
122.857063					77.2435	-142.6221	2.4	-0.3								
122.857140													76.4533	-143.7660	-0.9	-6.7
122.857246									76.2753	-146.1522	-1.3	-8.2				
122.876213									76.2751	-146.1573	-1.4	-8.5				
122.881088	75.7001	-142.2963	-3.1	-9.7												
122.886597	75.7000	-142.2978	-2.8	-8.3												
122.890938									76.2749	-146.1615	-1.7	-8.7				
122.891022													76.4530	-143.7735	-1.0	-6.9
122.897614									76.2748	-146.1633	-1.8	-8.7				
122.902351	75.6997	-142.3010	-2.0	-4.8												
122.907990									76.2747	-146.1662	-2.0	-8.5				
122.908066													76.4529	-143.7774	-1.3	-6.9
122.908226					77.2444	-142.6223	1.6	0.0								
122.913864	75.6995	-142.3024	-1.5	-2.8												
122.919922	75.6995	-142.3028	-1.4	-2.0												
122.920212									76.2745	-146.1695	-2.2	-8.1				
122.920311													76.4528	-143.7802	-1.5	-6.8
122.920395					77.2445	-142.6222	1.2	0.0								
122.929245					77.2446	-142.6222	0.8	0.1								
122.929245													76.4527	-143.7821	-1.6	-6.6
122.929337									76.2743	-146.1719	-2.2	-7.5				
122.951775					77.2447	-142.6221	-0.2	0.2								
122.954407	75.6988	-142.3077	-4.9	-11.7												
122.982735									76.2735	-146.1826	-1.9	-5.2				
122.982811													76.4518	-143.7929	-2.5	-5.5
122.982986					77.2445	-142.6218	-1.2	0.4								
122.995483	75.6964	-142.3329	-8.3	-21.7												
123.008827	75.6955	-142.3413	-7.2	-18.4												
123.027046									76.2727	-146.1906	-2.8	-6.9				
123.027176					77.2439	-142.6213	-2.2	0.1								
123.036911									76.2725	-146.1930	-3.3	-7.8				
123.036934					77.2437	-142.6213	-2.3	0.0								
123.036987													76.4504	-143.8042	-4.3	-8.4

DAY	CAMP CARIBOU LAT	LONG	NIV	EIV	CAMP BLUE FOX LAT	LONG	NIV	EIV	CAMP SNOWBIRD LAT	LONG	NIV	EIV	CAMP BIG BEAR LAT	LONG	NIV	EIV
123.057907									76.2719	-146.1989	-3.9	-9.5				
123.058029													76.4496	-143.8107	-4.8	-10.3
123.058113					77.2433	-142.6215	-2.6	-0.8								
123.068924	75.6932	-142.3640	-3.8	-8.7												
123.071259					77.2430	-142.6221	-2.8	-1.5								
123.071320									76.2715	-146.2032	-4.1	-10.2				
123.071358													76.4491	-143.8154	-4.7	-10.8
123.128159	75.6914	-142.3797	-4.3	-8.6												
123.133255									76.2695	-146.2233	-4.0	-8.3				
123.133354													76.4470	-143.8356	-4.4	-7.6
123.142326	75.6909	-142.3835	-4.6	-8.7												
123.146088					77.2413	-142.6253	-2.8	1.3								
123.146248									76.2691	-146.2265	-3.9	-6.9				
123.146248													76.4465	-143.8385	-4.5	-6.0
123.172684	75.6898	-142.3914	-4.7	-7.6												
123.177429									76.2681	-146.2317	-3.8	-3.6				
123.203079	75.6887	-142.3979	-4.4	-6.3												
123.207047	75.6886	-142.3986	-4.4	-6.2												
123.208412					77.2401	-142.6182	-2.4	3.3								
123.208412									76.2672	-146.2343	-3.5	-2.3				
123.208473													76.4445	-143.8475	-3.7	-5.2
123.220512													76.4441	-143.8498	-3.4	-6.4
123.220604									76.2669	-146.2353	-3.3	-2.6				
123.221687					77.2399	-142.6169	-2.3	2.4								
123.246109	75.6873	-142.4065	-3.7	-7.6												
123.277428	75.6865	-142.4146	-3.2	-8.0												
123.281631	75.6864	-142.4156	-3.1	-7.7												
123.283150													76.4428	-143.8662	-2.2	-7.5
123.294121					77.2390	-142.6164	0.1	-1.4								
123.295891													76.4426	-143.8691	-2.2	-6.5
123.320045	75.6856	-142.4226	-2.3	-3.7												
123.365463	75.6850	-142.4263	-1.5	-3.6												
123.367432					77.2397	-142.6218	1.2	-2.4								
123.367538													76.4415	-143.8804	-1.8	-4.3
123.374397	75.6849	-142.4275	-1.5	-4.7												
123.430733													76.4408	-143.8895	-1.1	-3.9
123.430832									76.2639	-146.2737	-1.3	-7.1				
123.440559					77.2400	-142.6262	0.1	-0.5								
123.440613													76.4407	-143.8908	-1.0	-3.6
123.441574	75.6840	-142.4417	-1.7	-6.5												
123.448990	75.6839	-142.4431	-1.7	-5.8												
123.471756					77.2400	-142.6263	0.2	0.2								
123.471954									76.2635	-146.2825	-1.2	-5.7				
123.503654					77.2400	-142.6262	0.1	-0.2								
123.503784													76.4403	-143.8975	-1.0	-3.6
123.503899									76.2632	-146.2872	-0.9	-3.5				
123.513702													76.4402	-143.8987	-1.2	-4.0
123.513771									76.2632	-146.2883	-0.8	-2.9				
123.517288	75.6829	-142.4526	-2.4	-4.5												
123.524117	75.6827	-142.4536	-2.6	-4.8												
123.544746					77.2401	-142.6272	0.0	-1.1								
123.544838									76.2629	-146.2908	-1.4	-2.6				
123.560959	75.6819	-142.4599	-3.2	-5.9												
123.569801	75.6817	-142.4615	-3.2	-6.0												
123.576485					77.2401	-142.6286	0.1	-1.4								
123.576530													76.4394	-143.9085	-1.8	-4.9
123.576668									76.2624	-146.2941	-2.2	-3.7				
123.587059													76.4393	-143.9101	-1.8	-4.7
123.587082									76.2622	-146.2954	-2.3	-4.0				
123.587151					77.2401	-142.6292	0.2	-1.4								
123.593163	75.6811	-142.4659	-3.4	-6.2												
123.593231													76.4392	-143.9111	-1.9	-4.6
123.617905									76.2617	-146.2999	-2.3	-5.1				
123.617920					77.2402	-142.6309	0.4	-2.0								
123.637047					77.2402	-142.6323	0.3	-2.3								
123.642570	75.6797	-142.4762	-3.7	-7.4												
123.649292													76.4382	-143.9186	-2.6	-3.7
123.649384									76.2611	-146.3056	-2.7	-5.9				
123.659409	75.6792	-142.4802	-3.9	-7.8												
123.660881									76.2608	-146.3078	-3.1	-5.9				

DAY	CAMP CARIBOU LAT	LONG	NIV	EIV	CAMP BLUE FOX LAT	LONG	NIV	EIV	CAMP SNOWBIRD LAT	LONG	NIV	EIV	CAMP BIG BEAR LAT	LONG	NIV	EIV
123.660889													76.4380	-143.9200	-2.9	-3.6
123.661057					77.2403	-142.6339	0.0	-1.0								
123.691376									76.2600	-146.3132	-3.7	-4.7				
123.691505					77.2402	-142.6333	-0.3	2.2								
123.715721	75.6775	-142.4926	-3.3	-5.3												
123.722260													76.4366	-143.9282	-2.6	-5.5
123.722305									76.2592	-146.3170	-3.1	-2.8				
123.735321													76.4363	-143.9308	-2.2	-6.6
123.735489					77.2401	-142.6291	-0.4	1.4								
123.765358									76.2584	-146.3217	-1.8	-5.5				
123.771111	75.6761	-142.5031	-4.2	-10.4												
123.795624													76.4354	-143.9468	-2.3	-8.4
123.805763	75.6748	-142.5183	-5.5	-16.6												
123.809593	75.6746	-142.5203	-5.5	-16.8												
123.810326													76.4351	-143.9508	-2.7	-8.1
123.810486					77.2399	-142.6349	0.2	-4.0								
123.824524	75.6740	-142.5282	-5.1	-16.9												
123.840256					77.2400	-142.6390	1.0	-3.8								
123.842339	75.6734	-142.5370	-3.6	-14.5												
123.863541									76.2575	-146.3528	-0.4	-9.5				
123.883530													76.4334	-143.9696	-2.3	-7.9
123.898277	75.6727	-142.5556	-0.6	-8.5												
123.912674	75.6727	-142.5594	-1.1	-8.8												
123.915115									76.2575	-146.3657	-0.1	-6.7				
123.915382					77.2409	-142.6469	1.4	-2.2								
123.943993									76.2574	-146.3721	-0.2	-7.5				
123.944260					77.2412	-142.6489	0.8	-2.0								
123.961334									76.2574	-146.3767	-0.4	-8.8				
123.961472					77.2413	-142.6501	0.4	-2.1								
123.990616									76.2573	-146.3859	-0.7	-10.0				
123.990776					77.2413	-142.6524	0.0	-2.3								
124.012627					77.2413	-142.6542	-0.2	-2.4								
124.013008	75.6710	-142.5891	-1.9	-8.5												
124.018959									76.2571	-146.3948	-1.0	-9.1				
124.028191													76.4322	-144.0081	-1.5	-7.7
124.028221									76.2570	-146.3975	-1.0	-8.5				
124.036354	75.6707	-142.5950	-1.5	-8.0												
124.036911									76.2570	-146.3998	-1.0	-7.9				
124.036934					77.2412	-142.6561	-0.2	-2.2								
124.036980													76.4321	-144.0104	-1.7	-7.7
124.064804	75.6704	-142.6024	-1.7	-8.8												
124.066132									76.2567	-146.4067	-1.3	-7.1				
124.066177					77.2412	-142.6582	-0.1	-1.9								
124.089226	75.6700	-142.6094	-2.4	-9.5												
124.094284									76.2564	-146.4135	-2.0	-7.9				
124.094444					77.2412	-142.6602	0.0	-2.1								
124.111122	75.6695	-142.6159	-2.8	-9.5												
124.111977					77.2412	-142.6616	0.0	-2.4								
124.112061									76.2560	-146.4183	-2.4	-8.9				
124.112099													76.4308	-144.0288	-2.2	-7.5
124.137764	75.6690	-142.6237	-2.7	-9.4												
124.141228					77.2412	-142.6641	0.0	-2.4								
124.141319									76.2555	-146.4276	-2.7	-10.6				
124.169632					77.2412	-142.6661	-0.1	-1.7								
124.169640													76.4299	-144.0422	-1.9	-6.2
124.185310	75.6682	-142.6387	-1.2	-11.3												
124.189667	75.6682	-142.6402	-1.1	-11.6												
124.212769	75.6681	-142.6486	-0.3	-10.7												
124.215973									76.2541	-146.4506	-2.1	-5.4				
124.244446					77.2410	-142.6685	-0.7	-0.4								
124.244522									76.2536	-146.4542	-2.0	-3.5				
124.244560													76.4289	-144.0578	-1.5	-8.5
124.260406					77.2409	-142.6687	-1.0	-0.4								
124.260590													76.4287	-144.0628	-1.2	-10.2
124.260681									76.2534	-146.4563	-2.1	-4.7				
124.262543	75.6681	-142.6620	0.0	-8.0												
124.290070									76.2529	-146.4622	-2.1	-7.4				
124.318924													76.4283	-144.0822	-0.9	-6.6
124.318954									76.2524	-146.4696	-1.6	-7.7				

DAY	CAMP CARIBOU LAT	LONG	NIV	EIV	CAMP BLUE FOX LAT	LONG	NIV	EIV	CAMP SNOWBIRD LAT	LONG	NIV	EIV	CAMP BIG BEAR LAT	LONG	NIV	EIV
124.331642	75.6680	-142.6799	0.2	-8.1												
124.333916					77.2404	-142.6711	-0.1	-1.6								
124.334175									76.2523	-146.4732	-0.9	-6.9				
124.336273	75.6680	-142.6810	0.3	-7.9												
124.359604	75.6681	-142.6866	0.6	-7.4												
124.363319					77.2405	-142.6730	0.5	-2.1								
124.363586									76.2522	-146.4792	0.2	-6.0				
124.386505	75.6683	-142.6927	0.7	-7.2												
124.392532					77.2406	-142.6753	0.1	-2.3								
124.392731													76.4278	-144.0878	-0.5	-2.2
124.392792									76.2523	-146.4849	0.7	-6.1				
124.407082					77.2406	-142.6764	-0.4	-2.2								
124.407097	75.6684	-142.6973	0.7	-7.2												
124.407173													76.4277	-144.0892	-0.3	-3.8
124.407303									76.2524	-146.4879	0.8	-6.3				
124.459457	75.6687	-142.7088	0.7	-6.7												
124.465858					77.2402	-142.6797	-0.8	-0.8								
124.465981													76.4277	-144.0999	-0.3	-5.8
124.466103									76.2528	-146.5002	0.8	-6.5				
124.472397					77.2402	-142.6798	-0.7	-0.5								
124.472450													76.4277	-144.1011	-0.4	-5.6
124.478088	75.6688	-142.7126	0.5	-6.3												
124.480209					77.2401	-142.6799	-0.6	-0.3								
124.480209													76.4277	-144.1025	-0.6	-5.3
124.480309									76.2528	-146.5031	0.7	-6.4				
124.509216	75.6688	-142.7187	-0.7	-6.7												
124.509422					77.2400	-142.6800	-1.0	-0.1								
124.509575									76.2530	-146.5090	0.3	-6.1				
124.527870					77.2398	-142.6802	-1.5	-0.7								
124.532104	75.6686	-142.7240	-1.5	-8.5												
124.538750					77.2396	-142.6806	-1.8	-1.1								
124.538864													76.4272	-144.1116	-1.2	-4.8
124.538971									76.2529	-146.5147	-0.5	-6.0				
124.546532									76.2529	-146.5162	-0.7	-6.0				
124.546555													76.4271	-144.1128	-1.1	-4.9
124.553413													76.4271	-144.1139	-1.1	-5.1
124.560799	75.6682	-142.7334	-1.6	-12.7												
124.582489					77.2389	-142.6832	-2.4	-2.0								
124.582520									76.2526	-146.5232	-0.9	-5.7				
124.584862	75.6679	-142.7442	-1.2	-15.7												
124.602844					77.2385	-142.6846	-2.4	-2.1								
124.611549					77.2383	-142.6853	-2.5	-2.0								
124.611588													76.4265	-144.1245	-1.5	-5.7
124.611679									76.2525	-146.5282	-0.1	-4.9				
124.626274	75.6676	-142.7624	-1.2	-9.8												
124.627083													76.4263	-144.1274	-1.7	-5.6
124.646332	75.6674	-142.7668	-1.1	-5.0												
124.652000	75.6674	-142.7677	-1.0	-4.3												
124.655777									76.2526	-146.5348	0.3	-5.0				
124.655891					77.2374	-142.6877	-2.5	-0.9								
124.678299					77.2370	-142.6883	-2.4	-0.7								
124.693123													76.4252	-144.1378	-2.4	-3.6
124.701195									76.2526	-146.5454	-0.3	-10.4				
124.701401					77.2366	-142.6891	-2.5	-1.8								
124.708679	75.6671	-142.7749	-0.1	-6.8												
124.726158	75.6671	-142.7794	0.0	-9.3												
124.729561									76.2525	-146.5566	-0.4	-12.9				
124.753754									76.2525	-146.5664	-0.3	-12.0				
124.753876					77.2355	-142.6949	-2.7	-3.9								
124.765450					77.2353	-142.6965	-2.7	-4.0								
124.765739									76.2524	-146.5709	-0.2	-11.4				
124.775871									76.2524	-146.5746	-0.1	-11.1				
124.776169					77.2350	-142.6981	-2.6	-4.1								
124.782768	75.6670	-142.7994	-1.0	-13.0												
124.803864									76.2524	-146.5847	0.1	-11.4				
124.803955													76.4237	-144.1515	-0.7	-6.7
124.804146					77.2345	-142.7023	-2.5	-4.5								
124.809814	75.6668	-142.8105	-1.0	-12.9												
124.822433	75.6667	-142.8154	-0.5	-12.1												
124.837723					77.2338	-142.7076	-2.4	-4.8								

DAY	CAMP CARIBOU LAT	LONG	NIV	EIV	CAMP BLUE FOX LAT	LONG	NIV	EIV	CAMP SNOWBIRD LAT	LONG	NIV	EIV	CAMP BIG BEAR LAT	LONG	NIV	EIV
124.837914									76.2525	-146.5976	0.9	-11.8				
124.851143									76.2526	-146.6027	1.3	-11.6				
124.851410					77.2336	-142.7101	-2.4	-4.7								
124.878761									76.2530	-146.6130	2.0	-11.6				
124.879059					77.2331	-142.7145	-2.3	-4.6								
124.883621	75.6671	-142.8360	2.2	-10.5												
124.904419					77.2326	-142.7185	-2.1	-4.2								
124.926460	75.6679	-142.8511	2.2	-12.3												
124.926773									76.2538	-146.6322	1.6	-13.2				
124.926971					77.2323	-142.7217	-1.7	-4.0								
124.954170									76.2540	-146.6440	1.0	-13.1				
124.982224									76.2543	-146.6552	1.5	-11.0				
125.027336	75.6686	-142.8949	0.1	-13.9												
125.043449									76.2551	-146.6748	0.9	-10.8				
125.054871									76.2552	-146.6790	0.2	-11.8				
125.075439	75.6687	-142.9151	0.0	-13.4												
125.077805									76.2551	-146.6883	-0.7	-12.9				
125.077835													76.4258	-144.2755	0.4	-13.7
125.102417	75.6687	-142.9265	0.0	-13.7												
125.105057									76.2550	-146.6999	0.1	-13.3				
125.130753													76.4258	-144.2974	-0.3	-11.8
125.152641													76.4257	-144.3057	-0.5	-11.1
125.152672									76.2553	-146.7202	1.2	-12.4				
125.175163	75.6686	-142.9572	-0.4	-12.8												
125.179985									76.2556	-146.7306	0.7	-11.3				
125.200462	75.6685	-142.9670	-0.6	-12.1												
125.201698									76.2557	-146.7385	0.6	-11.4				
125.201805													76.4254	-144.3227	-1.1	-10.4
125.222954	75.6684	-142.9754	-0.8	-12.2												
125.226852													76.4252	-144.3316	-1.4	-11.7
125.226913									76.2558	-146.7484	1.1	-13.0				
125.248550	75.6682	-142.9856	-0.6	-13.6												
125.275925									76.2564	-146.7713	1.2	-14.9				
125.300346					77.2329	-142.7816	1.1	-5.6								
125.350517									76.2564	-146.8068	-0.7	-15.0				
125.371643	75.6688	-143.0471	2.2	-15.7												
125.373650					77.2336	-142.7958	1.4	-5.1								
125.373749													76.4240	-144.4013	0.4	-13.5
125.373863									76.2563	-146.8183	-0.8	-15.4				
125.397278	75.6693	-143.0592	2.5	-14.7												
125.401123					77.2339	-142.8005	1.4	-4.9								
125.401390									76.2561	-146.8321	-1.2	-15.3				
125.425217									76.2558	-146.8438	-2.0	-15.1				
125.446739					77.2343	-142.8088	0.9	-5.4								
125.446785													76.4245	-144.4311	0.6	-12.5
125.446922									76.2554	-146.8544	-1.8	-15.0				
125.448509	75.6701	-143.0823	1.8	-14.6												
125.470070	75.6704	-143.0921	1.5	-14.5												
125.474129					77.2345	-142.8139	1.0	-5.1								
125.474350									76.2552	-146.8677	0.3	-14.6				
125.519905													76.4247	-144.4624	0.5	-12.8
125.519943					77.2349	-142.8211	1.7	-4.1								
125.519989									76.2560	-146.8883	3.3	-13.4				
125.524239	75.6710	-143.1156	1.9	-13.2												
125.543053	75.6713	-143.1232	2.2	-13.0												
125.547119					77.2353	-142.8251	1.7	-4.6								
125.567894	75.6718	-143.1336	2.1	-14.2												
125.568474									76.2572	-146.9099	2.3	-14.6				
125.568748					77.2356	-142.8291	1.2	-5.8								
125.593323													76.4251	-144.4957	0.5	-16.8
125.593384									76.2575	-146.9224	1.5	-16.3				
125.593437					77.2357	-142.8347	0.6	-7.0								
125.599747	75.6723	-143.1493	2.2	-17.7												
125.620323									76.2578	-146.9372	1.4	-17.3				
125.620346					77.2358	-142.8417	0.2	-7.9								
125.624016	75.6728	-143.1636	3.0	-19.6												
125.643715									76.2581	-146.9502	1.1	-16.6				
125.644012					77.2358	-142.8485	-0.1	-8.5								
125.665833	75.6739	-143.1875	3.5	-15.0												

DAY	CAMP CARIBOU LAT	LONG	NIV	EIV	CAMP BLUE FOX LAT	LONG	NIV	EIV	CAMP SNOWBIRD LAT	LONG	NIV	EIV	CAMP BIG BEAR LAT	LONG	NIV	EIV
125.667236									76.2582	-146.9619	0.6	-13.6				
125.667267													76.4251	-144.5369	-0.1	-12.3
125.693840									76.2584	-146.9719	1.1	-9.8				
125.693977					77.2357	-142.8635	-0.5	-7.9								
125.699303	75.6748	-143.1995	3.2	-9.1												
125.740715	75.6759	-143.2108	3.9	-10.0												
125.741692									76.2591	-146.9874	3.0	-13.0				
125.741745													76.4254	-144.5578	1.3	-10.5
125.741936					77.2355	-142.8768	-0.6	-9.1								
125.767891									76.2598	-147.0008	3.2	-18.2				
125.768135					77.2354	-142.8860	-0.6	-10.9								
125.774002	75.6770	-143.2240	5.0	-15.7												
125.793144					77.2353	-142.8956	-0.3	-10.5								
125.795036									76.2604	-147.0180	2.2	-20.0				
125.816132	75.6788	-143.2475	5.7	-18.5												
125.816727									76.2606	-147.0320	1.2	-19.5				
125.816826													76.4266	-144.5949	2.2	-16.4
125.839783	75.6799	-143.2605	5.7	-16.7												
125.842545									76.2608	-147.0478	0.9	-18.4				
125.842812					77.2353	-142.9123	0.6	-9.4								
125.870384					77.2355	-142.9215	0.7	-9.8								
125.870430									76.2611	-147.0640	1.5	-17.4				
125.885796	75.6819	-143.2821	5.6	-13.9												
125.892189									76.2614	-147.0761	2.2	-16.9				
125.892349													76.4280	-144.6316	3.1	-13.6
125.892456					77.2356	-142.9293	0.4	-10.2								
125.896156	75.6824	-143.2866	5.5	-13.7												
125.917732									76.2620	-147.0900	3.4	-16.6				
125.917999					77.2356	-142.9386	0.2	-10.6								
125.936424									76.2625	-147.1001	4.5	-16.9				
125.945328									76.2629	-147.1051	5.1	-17.2				
125.967896									76.2639	-147.1180	6.4	-18.2				
125.967995													76.4301	-144.6645	3.6	-13.1
125.968033					77.2357	-142.9574	0.2	-10.6								
125.993233									76.2652	-147.1332	7.1	-18.4				
126.008751													76.4313	-144.6825	3.9	-14.0
126.008797									76.2661	-147.1423	7.1	-17.5				
126.008827					77.2359	-142.9714	1.5	-8.6								
126.016357									76.2665	-147.1465	7.1	-17.0				
126.016495													76.4315	-144.6861	4.1	-14.3
126.043404									76.2679	-147.1606	6.6	-15.2				
126.043434					77.2365	-142.9807	2.8	-7.1								
126.043488													76.4324	-144.6993	4.4	-15.2
126.068726									76.2692	-147.1726	5.8	-14.0				
126.068817					77.2371	-142.9869	2.8	-7.1								
126.081619													76.4337	-144.7168	4.3	-11.1
126.091652									76.2701	-147.1826	5.3	-12.8				
126.118416					77.2380	-142.9987	2.3	-6.1								
126.118523									76.2713	-147.1931	5.4	-11.1				
126.118523													76.4349	-144.7263	4.2	-5.6
126.143822					77.2385	-143.0037	1.9	-5.3								
126.143875									76.2723	-147.2021	5.2	-11.1				
126.154930									76.2728	-147.2062	4.8	-12.0				
126.155014													76.4361	-144.7329	3.9	-6.4
126.155174					77.2386	-143.0057	1.7	-5.2								
126.192810					77.2391	-143.0133	1.4	-7.0								
126.193001													76.4371	-144.7436	3.4	-10.9
126.193054									76.2740	-147.2232	3.6	-15.3				
126.228867									76.2749	-147.2415	3.2	-15.1				
126.228951													76.4380	-144.7585	2.4	-13.6
126.229141					77.2394	-143.0239	1.0	-9.3								
126.239685									76.2752	-147.2466	3.3	-14.0				
126.266693					77.2397	-143.0363	0.7	-9.5								
126.266884													76.4385	-144.7755	1.6	-13.3
126.266968									76.2760	-147.2582	4.1	-12.6				
126.292534									76.2769	-147.2689	4.8	-13.3				
126.303276									76.2773	-147.2736	4.9	-13.9				
126.312752									76.2776	-147.2780	4.8	-14.4				
126.365738					77.2400	-143.0688	-0.1	-9.6								

DAY	CAMP CARIBOU LAT	CAMP CARIBOU LONG	CAMP CARIBOU NIV	CAMP CARIBOU EIV	CAMP BLUE FOX LAT	CAMP BLUE FOX LONG	CAMP BLUE FOX NIV	CAMP BLUE FOX EIV	CAMP SNOWBIRD LAT	CAMP SNOWBIRD LONG	CAMP SNOWBIRD NIV	CAMP SNOWBIRD EIV	CAMP BIG BEAR LAT	CAMP BIG BEAR LONG	CAMP BIG BEAR NIV	CAMP BIG BEAR EIV
126.366020									76.2794	-147.3037	3.3	-14.7				
126.377953									76.2797	-147.3093	2.8	-14.4				
126.386154									76.2798	-147.3132	2.5	-14.3				
126.386230					77.2399	-143.0757	-0.4	-9.6								
126.413284					77.2398	-143.0846	-0.3	-9.3								
126.413368													76.4410	-144.8313	3.2	-10.8
126.413483									76.2804	-147.3257	2.9	-14.1				
126.438866					77.2398	-143.0928	0.2	-9.2								
126.439087									76.2811	-147.3376	4.6	-14.6				
126.452637													76.4419	-144.8455	2.1	-11.4
126.486412					77.2400	-143.1085	0.8	-9.6								
126.486450													76.4423	-144.8584	0.6	-11.8
126.486526									76.2828	-147.3593	2.5	-12.3				
126.511818					77.2402	-143.1172	0.6	-10.2								
126.526749					77.2402	-143.1227	0.4	-10.9								
126.536346									76.2827	-147.3765	-1.6	-10.3				
126.559700													76.4427	-144.8865	1.8	-11.6
126.559746									76.2825	-147.3847	-0.5	-11.1				
126.559753					77.2403	-143.1357	0.4	-11.5								
126.584892					77.2405	-143.1457	1.1	-10.9								
126.584953									76.2826	-147.3939	2.1	-11.3				
126.633369									76.2840	-147.4110	3.9	-9.9				
126.633392													76.4442	-144.9106	2.5	-6.5
126.633530					77.2411	-143.1616	2.3	-7.5								
126.658333					77.2416	-143.1674	2.5	-6.4								
126.673447					77.2419	-143.1709	2.6	-6.9								
126.673622													76.4448	-144.9174	1.7	-5.3
126.685242					77.2421	-143.1739	2.5	-7.7								
126.707565									76.2852	-147.4335	0.5	-10.2				
126.707626													76.4452	-144.9253	1.3	-9.0
126.707787					77.2426	-143.1808	2.2	-9.7								
126.732048									76.2852	-147.4417	0.3	-9.6				
126.746246													76.4457	-144.9389	2.0	-11.5
126.746353									76.2853	-147.4458	0.8	-8.0				
126.754944									76.2854	-147.4479	1.1	-7.1				
126.755035					77.2434	-143.1983	2.5	-10.1								
126.760857					77.2435	-143.2003	2.6	-9.7								
126.782349									76.2857	-147.4537	2.0	-6.7				
126.782463													76.4464	-144.9522	2.8	-10.8
126.782654					77.2440	-143.2073	3.1	-8.8								
126.806427									76.2861	-147.4599	2.8	-9.4				
126.806702					77.2446	-143.2148	3.6	-9.3								
126.818359					77.2449	-143.2187	3.8	-9.8								
126.818497													76.4472	-144.9647	3.2	-10.4
126.818611									76.2864	-147.4640	3.3	-11.1				
126.621022	75.7119	-143.6219	6.4	-18.7												
126.830727	75.7123	-143.6276	6.5	-18.9												
126.836288					77.2455	-143.2251	4.0	-10.5								
126.836288									76.2869	-147.4708	3.8	-12.5				
126.857681									76.2876	-147.4794	4.0	-11.8				
126.857788	75.7137	-143.6429	6.2	-16.4												
126.857811													76.4483	-144.9781	3.9	-10.1
126.857948					77.2462	-143.2332	4.1	-10.7								
126.881477	75.7146	-143.6535	5.8	-12.2												
126.881676					77.2470	-143.2420	4.6	-10.3								
126.890488	75.7152	-143.6566	5.7	-10.6												
126.890533					77.2473	-143.2451	4.9	-10.0								
126.890610													76.4494	-144.9885	5.0	-9.0
126.890717									76.2886	-147.4905	4.2	-8.8				
126.903030					77.2478	-143.2494	5.4	-9.5								
126.911392									76.2893	-147.4959	4.2	-7.5				
126.911552	75.7161	-143.6627	5.7	-7.9												
126.933311									76.2900	-147.5012	4.2	-7.4				
126.933472													76.4513	-145.0005	6.0	-8.6
126.933517	75.7171	-143.6676	5.5	-6.9												
126.933533					77.2491	-143.2588	5.6	-8.0								
126.956779									76.2908	-147.5071	4.4	-8.0				
126.956947	75.7181	-143.6727	5.2	-7.1												
126.957024					77.2501	-143.2649	5.1	-7.0								
126.977592	75.7189	-143.6776	4.9	-8.0												

DAY	CAMP CARIBOU LAT	CAMP CARIBOU LONG	CAMP CARIBOU NIV	CAMP CARIBOU EIV	CAMP BLUE FOX LAT	CAMP BLUE FOX LONG	CAMP BLUE FOX NIV	CAMP BLUE FOX EIV	CAMP SNOWBIRD LAT	CAMP SNOWBIRD LONG	CAMP SNOWBIRD NIV	CAMP SNOWBIRD EIV	CAMP BIG BEAR LAT	CAMP BIG BEAR LONG	CAMP BIG BEAR NIV	CAMP BIG BEAR EIV
126.985725					77.2512	-143.2720	4.7	-7.8								
127.032326									76.2933	-147.5269	3.4	-7.2				
127.032463					77.2530	-143.2871	5.0	-9.9								
127.032524	75.7208	-143.6922	3.9	-8.5												
127.052917					77.2538	-143.2942	5.1	-9.9								
127.059883	75.7216	-143.6991	3.7	-7.4												
127.059898									76.2940	-147.5329	2.7	-6.2				
127.084198					77.2550	-143.3048	4.9	-9.4								
127.084282									76.2945	-147.5377	2.9	-6.0				
127.084320													76.4566	-145.0426	2.5	-6.0
127.084480	75.7223	-143.7041	4.1	-5.7												
127.126006									76.2956	-147.5463	4.0	-5.9				
127.128136													76.4574	-145.0502	2.5	-5.0
127.133255	75.7239	-143.7106	4.2	-3.3												
127.158875					77.2573	-143.3250	2.8	-5.3								
127.159042									76.2966	-147.5516	4.0	-4.2				
127.159180	75.7247	-143.7133	3.3	-3.7												
127.181976	75.7252	-143.7163	2.1	-4.7												
127.203163					77.2580	-143.3317	1.4	-4.3								
127.203194									76.2978	-147.5556	2.6	-2.0				
127.203239													76.4591	-145.0635	2.5	-5.4
127.206299	75.7255	-143.7200	1.0	-4.9												
127.232946					77.2583	-143.3369	0.7	-5.9								
127.233147													76.4595	-145.0688	1.4	-5.6
127.233253	75.7256	-143.7237	0.3	-3.8												
127.233253									76.2982	-147.5578	1.7	-2.8				
127.273041					77.2584	-143.3465	0.6	-7.4								
127.273087	75.7257	-143.7276	0.6	-2.9												
127.273125													76.4598	-145.0763	0.9	-5.7
127.273262									76.2987	-147.5619	1.1	-3.0				
127.279396					77.2585	-143.3482	0.8	-7.4								
127.279510									76.2987	-147.5625	1.1	-2.7				
127.306572					77.2587	-143.3553	1.1	-7.5								
127.306763													76.4601	-145.0827	1.3	-5.8
127.306808	75.7260	-143.7310	1.2	-3.6												
127.306839									76.2989	-147.5646	0.9	-2.1				
127.346054	75.7264	-143.7359	1.0	-4.4												
127.346169													76.4605	-145.0902	1.3	-5.8
127.346252									76.2991	-147.5678	0.1	-3.6				
127.379829					77.2593	-143.3739	1.0	-6.9								
127.379929	75.7266	-143.7406	0.9	-4.3												
127.379951													76.4609	-145.0965	1.2	-5.4
127.403519					77.2595	-143.3796	1.1	-6.7								
127.403702	75.7268	-143.7437	1.3	-4.0												
127.403786									76.2991	-147.5770	0.5	-5.1				
127.419205	75.7270	-143.7455	1.7	-3.7												
127.419365													76.4613	-145.1030	1.5	-4.5
127.419418									76.2992	-147.5795	1.1	-4.7				
127.452896	75.7275	-143.7490	2.0	-3.0												
127.452950					77.2600	-143.3905	1.6	-5.8								
127.452972													76.4617	-145.1076	1.9	-3.7
127.453110									76.2996	-147.5840	1.8	-3.5				
127.476524					77.2603	-143.3949	1.6	-5.0								
127.476562	75.7278	-143.7511	1.7	-2.6												
127.476723									76.2999	-147.5864	1.7	-2.6				
127.492950									76.3001	-147.5876	1.4	-1.9				
127.492950													76.4623	-145.1116	1.7	-2.1
127.493080					77.2605	-143.3976	1.4	-4.3								
127.500801					77.2606	-143.3988	1.3	-4.1								
127.525986	75.7283	-143.7545	1.0	-1.7												
127.526123													76.4627	-145.1130	1.3	-0.8
127.526169					77.2608	-143.4020	1.3	-3.3								
127.526207									76.3005	-147.5891	1.3	-1.0				
127.549400	75.7285	-143.7556	0.7	-1.4												
127.549538					77.2611	-143.4045	1.5	-3.0								
127.549652									76.3007	-147.5899	1.6	-1.2				
127.567085													76.4631	-145.1140	1.2	-1.0
127.567268					77.2613	-143.4064	1.5	-3.1								
127.575333									76.3011	-147.5910	1.7	-1.6				

DAY	CAMP CARIBOU LAT	LONG	NIV	EIV	CAMP BLUE FOX LAT	LONG	NIV	EIV	CAMP SNOWBIRD LAT	LONG	NIV	EIV	CAMP BIG BEAR LAT	LONG	NIV	EIV
127.575356	75.7286	-143.7567	0.1	-1.4												
127.599457	75.7285	-143.7578	-0.4	-1.5												
127.599617													76.4634	-145.1151	1.3	-0.8
127.599655									76.3014	-147.5924	1.7	-1.6				
127.599731					77.2616	-143.4101	1.5	-3.3								
127.622520	75.7284	-143.7589	-1.0	-1.5												
127.622765									76.3017	-147.5935	1.6	-1.5				
127.622803					77.2619	-143.4129	1.6	-3.7								
127.641724									76.3019	-147.5945	1.3	-1.6				
127.641830													76.4638	-145.1159	0.9	-1.0
127.641998					77.2622	-143.4156	1.5	-4.4								
127.650696									76.3020	-147.5950	1.1	-1.7				
127.650826	75.7281	-143.7602	-1.7	-1.7												
127.696167	75.7273	-143.7630	-3.0	-1.9												
127.696327									76.3022	-147.5959	0.1	1.5				
127.696457					77.2626	-143.4251	0.7	-4.5								
127.726524					77.2627	-143.4293	0.3	-3.8								
127.726547	75.7265	-143.7647	-3.5	-1.7												
127.748093	75.7260	-143.7659	-3.4	-1.9												
127.748123									76.3021	-147.5916	-0.1	0.8				
127.748207													76.4639	-145.1250	0.4	-3.1
127.748390					77.2628	-143.4324	0.3	-4.3								
127.770348	75.7254	-143.7673	-3.3	-2.3												
127.770608					77.2629	-143.4361	0.4	-5.1								
127.801994									76.3023	-147.5952	0.9	-3.0				
127.802071					77.2630	-143.4419	0.6	-5.2								
127.802254	75.7246	-143.7699	-2.9	-2.8												
127.823219									76.3025	-147.5970	1.0	-2.1				
127.823341													76.4643	-145.1327	0.4	-3.5
127.823532					77.2631	-143.4456	1.0	-4.8								
127.864189	75.7234	-143.7759	-2.1	-3.4												
127.864525					77.2635	-143.4524	1.2	-5.1								
127.868301													76.4644	-145.1382	0.1	-3.8
127.877289					77.2636	-143.4548	1.1	-5.5								
127.877335									76.3028	-147.5994	0.6	-1.3				
127.877533	75.7232	-143.7773	-2.1	-3.5												
127.898766									76.3029	-147.6005	0.6	-2.0				
127.898911													76.4645	-145.1420	0.7	-3.7
127.916969					77.2640	-143.4629	1.7	-5.9								
127.917000													76.4646	-145.1441	1.1	-3.6
127.917084									76.3031	-147.6019	0.9	-2.6				
127.938736									76.3032	-147.6039	1.3	-3.1				
127.939049					77.2643	-143.4673	2.2	-5.5								
127.951965					77.2645	-143.4698	2.3	-5.1								
127.952133									76.3034	-147.6053	1.5	-3.0				
127.974457									76.3037	-147.6072	1.9	-2.3				
127.974564					77.2649	-143.4735	2.2	-4.4								
127.974564													76.4653	-145.1504	1.8	-2.8
127.989326													76.4655	-145.1517	1.7	-2.5
127.989388									76.3039	-147.6082	2.1	-1.5				
127.989410					77.2652	-143.4756	2.1	-3.9								
128.013763									76.3043	-147.6091	2.2	-1.0				
128.013870													76.4658	-145.1537	1.5	-2.4
128.014023					77.2656	-143.4789	2.0	-3.7								
128.026093					77.2657	-143.4805	1.9	-3.9								
128.026337									76.3045	-147.6095	2.0	-1.1				
128.026367	75.7210	-143.7922	-1.9	-1.8												
128.049911					77.2661	-143.4836	1.9	-3.5								
128.049911									76.3048	-147.6106	1.3	-1.7				
128.050003													76.4662	-145.1564	1.6	-1.8
128.050156	75.7207	-143.7933	-1.6	-1.3												
128.061935	75.7205	-143.7938	-1.4	-1.1												
128.062088													76.4664	-145.1570	1.7	-1.3
128.062195					77.2663	-143.4850	2.1	-2.8								
128.071350									76.3050	-147.6120	0.5	-2.3				
128.071411					77.2664	-143.4858	2.2	-2.3								
128.071594	75.7204	-143.7941	-1.2	-1.1												
128.089066									76.3050	-147.6134	0.1	-2.5				
128.089188													76.4667	-145.1577	1.5	-0.5

DAY	CAMP CARIBOU LAT	LONG	NIV	EIV	CAMP BLUE FOX LAT	LONG	NIV	EIV	CAMP SNOWBIRD LAT	LONG	NIV	EIV	CAMP BIG BEAR LAT	LONG	NIV	EIV
128.089249					77.2667	-143.4870	2.2	-1.6								
128.089264	75.7203	-143.7947	-1.3	-1.2												
128.099731					77.2669	-143.4876	2.1	-1.3								
128.099960	75.7202	-143.7952	-1.5	-1.4												
128.124939									76.3050	-147.6159	0.2	-1.4				
128.124939													76.4670	-145.1579	0.6	0.1
128.135223	75.7195	-143.7967	-3.4	-1.2												
128.135376													76.4671	-145.1578	0.2	0.3
128.135529					77.2674	-143.4891	1.4	-1.3								
128.164368									76.3051	-147.6164	0.3	0.3				
128.164429													76.4671	-145.1573	0.0	0.7
128.164581	75.7186	-143.7976	-4.9	-0.7												
128.173004					77.2677	-143.4914	0.5	-2.2								
128.173080	75.7182	-143.7977	-5.0	-0.5												
128.173248									76.3051	-147.6163	0.1	0.5				
128.199158					77.2677	-143.4937	0.1	-2.9								
128.199310													76.4671	-145.1569	0.0	-0.4
128.199478	75.7172	-143.7983	-4.9	-1.2												
128.209106									76.3050	-147.6157	-1.1	0.1				
128.209198													76.4671	-145.1572	-0.2	-1.2
128.209396					77.2677	-143.4948	0.0	-3.2								
128.246094	75.7155	-143.8013	-4.4	-2.3												
128.246109					77.2676	-143.4991	-0.9	-3.0								
128.246277									76.3045	-147.6163	-2.0	-0.9				
128.273148													76.4669	-145.1633	-0.5	-3.9
128.273224	75.7146	-143.8031	-4.3	-1.9												
128.273224									76.3042	-147.6174	-1.7	-1.7				
128.283432									76.3040	-147.6180	-1.5	-2.2				
128.283554	75.7143	-143.8037	-4.1	-1.8												
128.283554													76.4668	-145.1647	-0.5	-4.0
128.294739					77.2671	-143.5039	-1.3	-3.4								
128.294983									76.3039	-147.6189	-1.3	-2.8				
128.295044	75.7139	-143.8043	-4.0	-1.8												
128.312393	75.7134	-143.8052	-3.8	-1.6												
128.312469													76.4667	-145.1685	-0.7	-3.9
128.319397									76.3037	-147.6216	-1.0	-3.7				
128.346359					77.2668	-143.5120	-0.4	-5.1								
128.346497	75.7124	-143.8068	-3.4	-1.5												
128.346497													76.4665	-145.1728	-1.2	-4.1
128.346603									76.3035	-147.6248	-1.0	-3.3				
128.358047									76.3034	-147.6259	-1.1	-2.7				
128.358170													76.4663	-145.1745	-1.4	-4.4
128.358292	75.7121	-143.8074	-3.3	-1.6												
128.368164					77.2668	-143.5159	0.1	-5.1								
128.368362	75.7119	-143.8080	-3.1	-1.8												
128.368439									76.3033	-147.6268	-1.3	-2.1				
128.385422	75.7115	-143.8089	-2.8	-1.9												
128.385574													76.4660	-145.1787	-1.3	-4.8
128.385590					77.2668	-143.5189	0.6	-4.8								
128.385651									76.3031	-147.6276	-1.5	-1.1				
128.392654	75.7113	-143.8094	-2.7	-2.0												
128.392853									76.3030	-147.6278	-1.6	-0.8				
128.419495	75.7108	-143.8111	-2.0	-1.9												
128.419556													76.4658	-145.1840	-0.2	-4.4
128.419662									76.3027	-147.6283	-1.9	-0.5				
128.432709									76.3025	-147.6285	-1.9	-0.8				
128.432785					77.2672	-143.5262	1.0	-4.0								
128.432785													76.4658	-145.1859	0.3	-4.1
128.432953	75.7106	-143.8118	-1.6	-1.7												
128.441315	75.7105	-143.8123	-1.4	-1.6												
128.441483									76.3023	-147.6288	-1.8	-1.1				
128.458786	75.7104	-143.8131	-1.1	-1.3												
128.466782									76.3020	-147.6298	-1.4	-1.3				
128.492508	75.7102	-143.8141	-0.4	-0.6												
128.492615					77.2676	-143.5339	1.2	-3.4								
128.492615													76.4664	-145.1934	1.6	-4.0
128.492706									76.3018	-147.6308	-0.9	-1.0				
128.507019					77.2678	-143.5356	1.4	-3.4								
128.507111													76.4666	-145.1954	1.6	-4.3
128.507309	75.7101	-143.8143	-0.1	-0.3												

DAY	CAMP CARIBOU LAT	LONG	NIV	EIV	CAMP BLUE FOX LAT	LONG	NIV	EIV	CAMP SNOWBIRD LAT	LONG	NIV	EIV	CAMP BIG BEAR LAT	LONG	NIV	EIV
128.514145	75.7101	-143.8144	0.1	-0.1												
128.514221					77.2679	-143.5365	1.5	-3.5								
128.514359									76.3017	-147.6314	-0.3	-0.7				
128.541290	75.7102	-143.8143	0.4	0.3												
128.541321									76.3017	-147.6320	0.3	-0.9				
128.541580					77.2682	-143.5401	1.5	-4.2								
128.565765	75.7102	-143.8140	-0.1	0.5												
128.565964													76.4672	-145.2031	1.3	-2.9
128.565979									76.3018	-147.6330	0.7	-1.4				
128.566025					77.2685	-143.5441	1.4	-4.9								
128.606186	75.7101	-143.8133	-0.9	0.5												
128.606277					77.2689	-143.5508	1.7	-4.1								
128.607285									76.3020	-147.6350	0.6	-1.4				
128.616455									76.3021	-147.6354	0.4	-1.2				
128.616501	75.7100	-143.8132	-0.9	0.4												
128.639572	75.7098	-143.8129	-0.9	0.4												
128.639709									76.3021	-147.6359	-0.3	0.2				
128.639709													76.4678	-145.2051	1.0	0.8
128.639877					77.2695	-143.5544	2.3	-1.9								
128.653961					77.2697	-143.5551	2.5	-1.1								
128.654144													76.4679	-145.2047	1.0	1.1
128.654221	75.7097	-143.8127	-0.8	0.6												
128.678940	75.7096	-143.8122	-0.6	0.7												
128.679138													76.4682	-145.2039	1.1	0.6
128.679169					77.2702	-143.5559	2.6	-1.1								
128.679184									76.3018	-147.6342	-0.9	1.8				
128.692001									76.3018	-147.6335	-0.9	1.4				
128.692169	75.7095	-143.8119	-0.5	0.5												
128.692245					77.2705	-143.5565	2.7	-1.9								
128.713913	75.7094	-143.8118	-0.6	-0.2												
128.713989									76.3017	-147.6329	-0.3	0.3				
128.714050													76.4684	-145.2045	0.8	-1.8
128.714249					77.2709	-143.5587	2.5	-3.8								
128.726669					77.2712	-143.5606	2.4	-4.9								
128.726822													76.4685	-145.2055	0.7	-2.8
128.726913	75.7094	-143.8120	-0.7	-0.7												
128.726929									76.3017	-147.6329	0.3	-0.3				
128.734543									76.3017	-147.6330	0.6	-0.6				
128.752136	75.7092	-143.8128	-0.7	-1.3												
128.752289													76.4687	-145.2083	0.9	-3.5
128.752319									76.3018	-147.6334	1.2	-0.8				
128.752396					77.2717	-143.5656	2.4	-5.7								
128.767715									76.3020	-147.6338	1.4	-0.7				
128.767807					77.2719	-143.5686	2.4	-5.3								
128.767929	75.7092	-143.8134	-0.6	-1.3												
128.788864									76.3022	-147.6344	1.1	-1.3				
128.788895	75.7091	-143.8143	-0.5	-1.5												
128.788940													76.4690	-145.2123	1.6	-3.2
128.789139					77.2723	-143.5723	2.4	-4.7								
128.799133	75.7090	-143.8148	-0.4	-1.7												
128.799133													76.4691	-145.2134	1.8	-3.1
128.808960	75.7090	-143.8154	-0.4	-1.8												
128.808990									76.3023	-147.6357	0.9	-2.7				
128.809265					77.2727	-143.5753	2.4	-3.8								
128.833527													76.4697	-145.2167	2.2	-2.7
128.833633	75.7089	-143.8168	-0.1	-1.8												
128.843201					77.2734	-143.5785	2.8	-1.3								
128.843201									76.3027	-147.6394	2.2	-3.2				
128.843430	75.7089	-143.8173	0.0	-1.7												
128.864349													76.4702	-145.2193	2.3	-2.4
128.864380	75.7090	-143.8183	0.2	-1.5												
128.864487					77.2739	-143.5789	3.2	-0.1								
128.871170	75.7090	-143.8186	0.2	-1.4												
128.871262													76.4703	-145.2198	2.3	-2.4
128.871368									76.3033	-147.6417	3.1	-2.0				
128.883987									76.3036	-147.6425	3.0	-1.6				
128.884079	75.7090	-143.8192	0.3	-1.4												
128.884293					77.2744	-143.5790	3.5	-0.6								
128.900101	75.7091	-143.8199	0.4	-1.4												
128.900146									76.3040	-147.6432	2.8	-1.4				

DAY	CAMP CARIBOU LAT	CAMP CARIBOU LONG	CAMP CARIBOU NIV	CAMP CARIBOU EIV	CAMP BLUE FOX LAT	CAMP BLUE FOX LONG	CAMP BLUE FOX NIV	CAMP BLUE FOX EIV	CAMP SNOWBIRD LAT	CAMP SNOWBIRD LONG	CAMP SNOWBIRD NIV	CAMP SNOWBIRD EIV	CAMP BIG BEAR LAT	CAMP BIG BEAR LONG	CAMP BIG BEAR NIV	CAMP BIG BEAR EIV
128.900223													76.4709	-145.2222	2.7	-2.8
128.900375					77.2748	-143.5797	3.6	-2.0								
128.908905									76.3042	-147.6436	2.7	-1.4				
128.908997													76.4711	-145.2231	2.8	-3.0
128.909149	75.7091	-143.8203	0.5	-1.3												
128.918259									76.3044	-147.6441	2.6	-1.4				
128.918411	75.7091	-143.8207	0.7	-1.2												
128.939926									76.3048	-147.6451	2.6	-1.7				
128.940033													76.4718	-145.2267	3.3	-4.0
128.940140	75.7093	-143.8214	1.1	-1.0												
128.959427									76.3052	-147.6464	2.9	-2.3				
128.959625	75.7095	-143.8220	1.5	-1.2												
128.974915									76.3056	-147.6477	3.3	-2.8				
128.974976	75.7097	-143.8227	1.7	-1.6												
128.975021													76.4728	-145.2316	3.8	-4.0
128.983994									76.3058	-147.6486	3.6	-3.0				
128.984024													76.4731	-145.2327	4.0	-3.7
128.992783	75.7099	-143.8237	1.9	-2.1												
129.050079									76.3079	-147.6543	3.8	-1.3				
129.050278	75.7108	-143.8276	2.1	-1.4												
129.050339					77.2791	-143.6084	3.0	-4.9								
129.058594	75.7109	-143.8279	2.0	-1.0												
129.066559	75.7111	-143.8281	2.0	-0.5												
129.110245					77.2804	-143.6158	2.9	-2.5								
129.110260									76.3096	-147.6540	4.4	0.8				
129.110489	75.7117	-143.8278	2.0	0.5												
129.125458									76.3102	-147.6536	4.9	0.7				
129.125656	75.7120	-143.8276	2.0	0.5												
129.132339													76.4782	-145.2393	4.1	0.1
129.132401	75.7121	-143.8275	1.9	0.4												
129.139847	75.7122	-143.8274	1.9	0.4												
129.162262	75.7125	-143.8271	1.6	0.4												
129.162308									76.3117	-147.6531	4.9	0.2				
129.162399													76.4792	-145.2392	4.0	-0.1
129.185074									76.3124	-147.6530	3.9	0.3				
129.185242	75.7128	-143.8268	1.3	0.8												
129.200607									76.3129	-147.6526	3.0	0.9				
129.200623													76.4804	-145.2393	4.1	0.4
129.200821	75.7129	-143.8262	1.1	1.3												
129.212875	75.7130	-143.8257	0.9	1.8												
129.213043									76.3131	-147.6521	2.4	1.5				
129.236343									76.3135	-147.6507	1.7	1.9				
129.236389	75.7131	-143.8241	0.6	2.2												
129.236450													76.4815	-145.2382	3.8	1.2
129.259323									76.3138	-147.6496	2.0	1.1				
129.259399	75.7132	-143.8227	0.5	1.8												
129.275269									76.3141	-147.6492	2.5	0.3				
129.275269													76.4825	-145.2365	3.4	1.4
129.275421	75.7133	-143.8219	0.4	1.3												
129.285889	75.7133	-143.8215	0.4	1.0												
129.310928	75.7134	-143.8211	0.2	0.0												
129.310928													76.4835	-145.2351	3.2	0.6
129.313080									76.3149	-147.6489	2.4	1.0				
129.332993	75.7134	-143.8214	0.2	-0.7												
129.332993									76.3152	-147.6478	1.9	2.5				
129.351700	75.7135	-143.8219	0.2	-0.9												
129.351913									76.3154	-147.6457	1.6	4.0				
129.359161	75.7135	-143.8221	0.2	-1.0												
129.359375									76.3155	-147.6447	1.6	4.5				
129.385498									76.3158	-147.6405	1.4	4.9				
129.406082	75.7136	-143.8233	0.6	-0.5												
129.432953	75.7138	-143.8235	0.9	-0.1												
129.433121									76.3162	-147.6353	0.2	1.0				
129.433151													76.4863	-145.2379	3.1	0.0
129.459045	75.7140	-143.8235	1.2	0.0												
129.459152													76.4870	-145.2376	3.2	0.4
129.459290									76.3161	-147.6357	-0.8	-1.6				
129.478928	75.7142	-143.8235	1.2	0.0												
129.495834													76.4879	-145.2374	3.4	-0.1

DAY	CAMP CARIBOU LAT	LONG	NIV	EIV	CAMP BLUE FOX LAT	LONG	NIV	EIV	CAMP SNOWBIRD LAT	LONG	NIV	EIV	CAMP BIG BEAR LAT	LONG	NIV	EIV
129.495850	75.7143	-143.8235	1.3	-0.2												
129.495972									76.3158	-147.6387	-0.6	-3.1				
129.507324	75.7144	-143.8236	1.2	-0.4												
129.532181	75.7147	-143.8240	1.2	-0.6												
129.532364													76.4890	-145.2377	4.1	0.0
129.532425									76.3160	-147.6419	1.7	-1.6				
129.551804	75.7149	-143.8243	1.3	-0.3												
129.551987									76.3163	-147.6423	3.0	0.1				
129.568527	75.7150	-143.8244	1.3	0.0												
129.568604													76.4902	-145.2374	4.3	0.2
129.568710									76.3168	-147.6420	3.7	1.1				
129.582291	75.7152	-143.8243	1.3	0.2												
129.582291									76.3172	-147.6414	3.7	1.4				
129.582382													76.4906	-145.2373	4.1	0.1
129.605713	75.7154	-143.8240	1.2	0.8												
129.605896									76.3178	-147.6403	3.2	1.5				
129.605896													76.4913	-145.2372	3.5	0.3
129.624969	75.7156	-143.8233	1.0	1.3												
129.641205	75.7157	-143.8226	1.0	1.3												
129.641342													76.4922	-145.2363	3.1	1.1
129.641418									76.3186	-147.6386	2.6	1.3				
129.647690	75.7157	-143.8224	1.1	1.2												
129.657791													76.4926	-145.2357	3.4	1.2
129.657806	75.7158	-143.8220	1.2	1.0												
129.657959					77.2990	-143.6101	4.4	-0.1								
129.698639	75.7162	-143.8209	1.1	1.1												
129.698792									76.3195	-147.6360	1.0	1.7				
129.714142	75.7164	-143.8203	1.0	1.4												
129.714310													76.4942	-145.2331	3.2	1.8
129.723083													76.4944	-145.2325	3.0	2.0
129.733353									76.3196	-147.6339	0.0	1.9				
129.733582	75.7165	-143.8194	0.9	1.6												
129.772980									76.3196	-147.6313	0.3	2.6				
129.787582	75.7169	-143.8161	1.2	2.7												
129.798584									76.3197	-147.6288	1.1	3.3				
129.798706													76.4958	-145.2267	2.2	2.1
129.798813	75.7170	-143.8151	1.4	3.0												
129.808990									76.3198	-147.6277	1.5	3.2				
129.809021					77.3040	-143.6057	4.3	3.8								
129.809204	75.7171	-143.8141	1.5	3.2												
129.825439					77.3046	-143.6033	4.1	4.5								
129.825470	75.7173	-143.8124	1.6	3.2												
129.825516													76.4962	-145.2251	2.0	1.8
129.825623									76.3201	-147.6260	1.9	2.8				
129.847748									76.3204	-147.6244	1.9	1.6				
129.847763	75.7176	-143.8105	1.6	2.4												
129.848007					77.3053	-143.5997	3.5	4.3								
129.861572	75.7178	-143.8096	1.5	1.7												
129.861679									76.3206	-147.6238	1.6	0.7				
129.861710													76.4967	-145.2232	1.4	1.1
129.861893					77.3056	-143.5977	3.0	3.7								
129.874222									76.3207	-147.6237	1.5	-0.1				
129.874298					77.3059	-143.5963	2.6	3.1								
129.874298													76.4969	-145.2229	1.2	0.7
129.874466	75.7179	-143.8090	1.4	1.2												
129.884155					77.3061	-143.5952	2.4	2.7								
129.884232									76.3209	-147.6239	1.4	-0.7				
129.884430	75.7180	-143.8087	1.5	0.9												
129.897522	75.7182	-143.8084	1.6	0.6												
129.897598					77.3063	-143.5940	2.2	2.3								
129.897644													76.4970	-145.2226	1.0	0.0
129.897736									76.3210	-147.6243	1.5	-1.2				
129.905380									76.3211	-147.6246	1.6	-1.5				
129.905472													76.4971	-145.2226	0.9	-0.2
129.905563	75.7183	-143.8083	1.7	0.4												
129.905563					77.3064	-143.5934	2.1	2.1								
129.936172	75.7188	-143.8080	2.0	0.4												
129.936172									76.3215	-147.6264	1.7	-1.5				
129.936249													76.4973	-145.2231	0.7	-0.7
129.936447					77.3069	-143.5914	1.5	1.8								

DAY	CAMP CARIBOU LAT	LONG	NIV	EIV	CAMP BLUE FOX LAT	LONG	NIV	EIV	CAMP SNOWBIRD LAT	LONG	NIV	EIV	CAMP BIG BEAR LAT	LONG	NIV	EIV
129.949432					77.3070	-143.5906	1.1	2.0								
129.949509									76.3217	-147.6269	1.7	-0.8				
129.949539													76.4974	-145.2235	0.5	-0.8
129.949707	75.7190	-143.8078	2.0	0.7												
129.958939									76.3218	-147.6270	1.7	-0.2				
129.969742	75.7193	-143.8071	2.2	1.5												
129.969910													76.4974	-145.2240	0.5	-0.8
129.970001									76.3220	-147.6270	1.8	0.5				
129.981033									76.3221	-147.6267	1.9	1.2				
129.981140													76.4975	-145.2243	0.6	-0.7
129.981262	75.7195	-143.8064	2.5	1.9												
130.011185									76.3226	-147.6252	2.4	1.3				
130.011292	75.7202	-143.8043	3.6	2.4												
130.011292													76.4977	-145.2247	0.9	0.0
130.024231													76.4978	-145.2246	1.0	0.7
130.024261									76.3229	-147.6248	2.7	0.6				
130.033096	75.7209	-143.8026	4.6	2.9												
130.037628									76.3232	-147.6247	2.9	-0.1				
130.037842	75.7211	-143.8022	4.8	3.1												
130.042404	75.7213	-143.8017	4.9	3.3												
130.042572													76.4979	-145.2238	1.0	2.0
130.056396					77.3071	-143.5779	-0.3	4.5								
130.056458									76.3236	-147.6250	3.0	-0.8				
130.056503													76.4980	-145.2226	0.9	2.9
130.056671	75.7218	-143.8001	5.3	4.1												
130.086670					77.3070	-143.5733	-0.8	3.7								
130.098160					77.3069	-143.5720	-1.2	2.8								
130.098343													76.4982	-145.2181	-0.1	2.6
130.098404									76.3245	-147.6259	2.2	0.4				
130.098450	75.7235	-143.7942	4.4	4.2												
130.106628									76.3246	-147.6257	1.9	1.1				
130.115616	75.7240	-143.7922	3.4	3.3												
130.115738													76.4981	-145.2170	-0.7	1.5
130.115936					77.3067	-143.5706	-1.8	1.9								
130.131210					77.3064	-143.5696	-2.1	1.9								
130.131378									76.3249	-147.6237	1.7	4.1				
130.131378													76.4980	-145.2163	-1.1	1.2
130.131546	75.7244	-143.7907	2.9	2.8												
130.148941					77.3061	-143.5683	-2.2	2.5								
130.149033									76.3252	-147.6207	1.8	6.0				
130.149216	75.7248	-143.7891	2.7	2.9												
130.161774									76.3254	-147.6181	1.5	6.6				
130.161835					77.3059	-143.5671	-2.2	2.9								
130.161850													76.4977	-145.2149	-1.4	1.8
130.162018	75.7251	-143.7879	2.6	3.3												
130.171753					77.3057	-143.5660	-2.1	3.1								
130.171936													76.4976	-145.2142	-1.4	2.2
130.171982	75.7253	-143.7868	2.5	3.6												
130.179611					77.3056	-143.5651	-2.1	3.2								
130.179657	75.7254	-143.7859	2.4	3.9												
130.189392	75.7256	-143.7847	2.3	4.2												
130.189407									76.3256	-147.6124	0.2	5.2				
130.189484													76.4974	-145.2128	-1.6	2.5
130.189651					77.3054	-143.5640	-2.1	3.1								
130.205444					77.3052	-143.5624	-2.0	2.6								
130.205658													76.4972	-145.2115	-1.7	2.5
130.205688									76.3255	-147.6102	-0.8	3.3				
130.205780	75.7259	-143.7825	2.2	4.2												
130.223633	75.7262	-143.7804	2.1	3.3												
130.236633					77.3047	-143.5603	-2.3	1.4								
130.236710									76.3251	-147.6083	-2.1	1.0				
130.236740													76.4967	-145.2090	-2.2	2.5
130.236893	75.7264	-143.7792	2.1	2.3												
130.244995					77.3045	-143.5599	-2.4	1.2								
130.245087													76.4966	-145.2083	-2.3	2.6
130.245224									76.3250	-147.6080	-2.3	0.7				
130.252731					77.3044	-143.5596	-2.6	1.0								
130.260076									76.3247	-147.6077	-2.4	0.4				
130.263738													76.4962	-145.2067	-2.7	2.5

DAY	CAMP CARIBOU LAT	LONG	NIV	EIV	CAMP BLUE FOX LAT	LONG	NIV	EIV	CAMP SNOWBIRD LAT	LONG	NIV	EIV	CAMP BIG BEAR LAT	LONG	NIV	EIV
130.263870					77.3041	-143.5593	-2.8	0.8								
130.279221					77.3038	-143.5588	-3.0	0.9								
130.279388													76.4959	-145.2054	-3.0	2.4
130.279495									76.3244	-147.6075	-2.4	0.3				
130.297165					77.3033	-143.5581	-3.2	1.6								
130.297440									76.3240	-147.6073	-2.6	0.8				
130.297470	75.7273	-143.7769	1.6	1.7												
130.311066									76.3237	-147.6068	-3.1	1.6				
130.311234	75.7275	-143.7760	1.4	2.5												
130.318085					77.3028	-143.5566	-3.3	2.4								
130.318130													76.4949	-145.2026	-3.1	2.0
130.325790	75.7276	-143.7747	1.2	3.0												
130.325989					77.3026	-143.5559	-3.3	2.6								
130.325989									76.3233	-147.6057	-3.7	2.5				
130.338211									76.3230	-147.6046	-4.1	3.1				
130.338348													76.4945	-145.2013	-2.7	1.9
130.338409	75.7277	-143.7735	1.1	3.1												
130.352539					77.3020	-143.5533	-2.9	2.6								
130.352676	75.7279	-143.7722	1.1	3.0												
130.352676													76.4942	-145.2004	-2.3	1.7
130.352783									76.3225	-147.6030	-4.2	3.4				
130.370560					77.3016	-143.5518	-2.5	2.1								
130.370758	75.7280	-143.7706	1.1	2.6												
130.370819									76.3219	-147.6010	-3.6	3.2				
130.384644					77.3013	-143.5509	-2.3	1.6								
130.384796													76.4937	-145.1989	-1.7	1.1
130.384888									76.3216	-147.5996	-2.7	2.9				
130.384918	75.7281	-143.7695	1.0	2.2												
130.399353	75.7282	-143.7686	0.8	1.8												
130.399521													76.4935	-145.1985	-1.8	0.8
130.399536									76.3213	-147.5983	-2.0	2.6				
130.399658					77.3011	-143.5502	-2.2	1.3								
130.412888									76.3211	-147.5972	-1.5	2.7				
130.412994					77.3008	-143.5496	-2.3	1.3								
130.412994													76.4933	-145.1982	-2.0	0.7
130.413101	75.7283	-143.7679	0.5	1.5												
130.425659	75.7283	-143.7674	0.2	1.4												
130.425659					77.3006	-143.5490	-2.4	1.4								
130.425705													76.4931	-145.1979	-2.2	0.7
130.425827									76.3210	-147.5960	-1.3	2.7				
130.443604					77.3003	-143.5480	-2.4	1.6								
130.443680	75.7283	-143.7666	-0.1	1.2												
130.443817									76.3208	-147.5945	-1.2	2.5				
130.457870					77.3000	-143.5472	-2.5	1.6								
130.458038													76.4926	-145.1970	-2.1	1.1
130.458084	75.7283	-143.7661	-0.2	1.1												
130.458145									76.3207	-147.5935	-1.2	1.9				
130.473465	75.7283	-143.7656	-0.3	0.9												
130.473587									76.3205	-147.5927	-1.4	1.1				
130.473785					77.2997	-143.5464	-2.5	1.4								
130.487274					77.2994	-143.5458	-2.6	1.2								
130.487335									76.3204	-147.5923	-1.7	0.7				
130.487335													76.4922	-145.1956	-1.7	1.8
130.487564	75.7282	-143.7652	-0.6	0.8												
130.498672	75.7282	-143.7649	-0.8	0.9												
130.498795													76.4920	-145.1949	-1.7	2.0
130.498810					77.2992	-143.5453	-2.7	1.1								
130.498917									76.3202	-147.5921	-1.9	0.7				
130.516510	75.7281	-143.7644	-1.1	1.2												
130.516724									76.3199	-147.5915	-2.2	1.4				
130.530807					77.2985	-143.5440	-3.0	1.6								
130.530884	75.7279	-143.7638	-1.2	1.5												
130.530884													76.4916	-145.1924	-1.9	2.6
130.531021									76.3197	-147.5906	-2.4	2.5				
130.548203	75.7278	-143.7629	-1.3	1.8												
130.548203									76.3193	-147.5889	-2.6	3.6				
130.548309													76.4913	-145.1909	-2.2	2.9
130.548477					77.2980	-143.5428	-3.1	2.3								
130.561127					77.2977	-143.5416	-3.3	3.0								
130.561279													76.4911	-145.1896	-2.4	3.2

DAY	CAMP CARIBOU LAT	LONG	NIV	EIV	CAMP BLUE FOX LAT	LONG	NIV	EIV	CAMP SNOWBIRD LAT	LONG	NIV	EIV	CAMP BIG BEAR LAT	LONG	NIV	EIV
130.561417	75.7276	-143.7621	-1.3	2.0												
130.572037	75.7275	-143.7614	-1.3	2.2												
130.572205													76.4908	-145.1884	-2.6	3.5
130.572250									76.3188	-147.5857	-3.5	4.3				
130.572296					77.2974	-143.5403	-3.4	3.6								
130.589508	75.7273	-143.7601	-1.6	2.5												
130.589752									76.3182	-147.5832	-4.8	4.3				
130.603516	75.7271	-143.7590	-1.9	2.6												
130.603561					77.2965	-143.5359	-4.1	3.9								
130.603607													76.4901	-145.1845	-3.3	3.7
130.603729									76.3176	-147.5813	-5.8	4.0				
130.613159	75.7270	-143.7582	-2.2	2.6												
130.613235													76.4899	-145.1834	-3.6	3.4
130.613449					77.2962	-143.5346	-4.3	3.6								
130.623428									76.3166	-147.5789	-7.0	3.6				
130.623505	75.7268	-143.7573	-2.5	2.6												
130.623680					77.2959	-143.5334	-4.6	3.2								
130.634415					77.2955	-143.5322	-4.9	2.9								
130.634583													76.4892	-145.1811	-4.4	3.0
130.634720	75.7265	-143.7564	-2.9	2.7												
130.645889	75.7263	-143.7554	-3.2	2.8												
130.646057													76.4888	-145.1800	-4.9	2.9
130.646210					77.2950	-143.5310	-5.3	2.7								
130.662933	75.7258	-143.7539	-3.7	3.1												
130.663239					77.2942	-143.5294	-6.0	2.9								
130.676315	75.7254	-143.7525	-3.9	3.2												
130.676453													76.4875	-145.1770	-6.2	3.3
130.676498					77.2936	-143.5279	-6.5	3.2								
130.676529									76.3135	-147.5733	-7.4	3.3				
130.688278									76.3129	-147.5720	-7.2	3.4				
130.688339	75.7250	-143.7513	-4.0	3.2												
130.688400													76.4869	-145.1756	-6.8	3.5
130.688538					77.2930	-143.5265	-6.8	3.4								
130.699020									76.3122	-147.5708	-7.2	3.4				
130.699219	75.7247	-143.7502	-4.0	3.1												
130.699234					77.2924	-143.5252	-7.0	3.5								
130.707230					77.2920	-143.5242	-7.1	3.4								
130.707413													76.4858	-145.1734	-7.6	3.5
130.707458	75.7244	-143.7495	-4.1	2.9												
130.707504									76.3118	-147.5699	-7.4	3.3				
130.720367	75.7240	-143.7484	-4.2	2.6												
130.720398									76.3110	-147.5685	-7.8	3.2				
130.720490													76.4850	-145.1720	-8.2	3.1
130.720673					77.2912	-143.5227	-7.4	3.3								
130.736938	75.7235	-143.7471	-4.5	2.3												
130.749451	75.7230	-143.7462	-4.7	2.3												
130.749649									76.3091	-147.5656	-8.6	3.0				
130.749649													76.4830	-145.1693	-9.5	2.4
130.749756					77.2894	-143.5196	-8.2	2.7								
130.763779									76.3082	-147.5642	-8.8	2.8				
130.763916													76.4819	-145.1683	-10.0	2.1
130.763947	75.7225	-143.7452	-4.8	2.3												
130.764008					77.2885	-143.5183	-8.7	2.4								
130.774704									76.3074	-147.5632	-8.9	2.6				
130.774918	75.7221	-143.7444	-4.8	2.3												
130.795364									76.3060	-147.5617	-8.9	1.8				
130.795425	75.7213	-143.7430	-5.0	1.9												
130.795486													76.4793	-145.1663	-11.1	1.5
130.795670					77.2862	-143.5162	-10.1	1.5								
130.811569	75.7206	-143.7422	-5.3	1.1												
130.811569									76.3049	-147.5609	-8.7	1.1				
130.811859					77.2849	-143.5154	-10.9	1.1								
130.823212	75.7202	-143.7419	-5.5	0.5												
130.839462									76.3030	-147.5602	-8.0	1.0				
130.839554													76.4753	-145.1644	-11.5	1.5
130.839569					77.2824	-143.5143	-11.4	1.3								
130.839676	75.7194	-143.7418	-5.8	-0.1												
130.850082					77.2815	-143.5138	-11.4	1.5								
130.850143									76.3024	-147.5598	-7.7	1.5				
130.850357	75.7189	-143.7419	-5.9	-0.3												

DAY	CAMP CARIBOU LAT	LONG	NIV	EIV	CAMP BLUE FOX LAT	LONG	NIV	EIV	CAMP SNOWBIRD LAT	LONG	NIV	EIV	CAMP BIG BEAR LAT	LONG	NIV	EIV
130.870819									76.3012	-147.5585	-7.2	2.3				
130.870972	75.7180	-143.7421	-6.3	-0.5												
130.870972													76.4726	-145.1626	-10.9	1.7
130.871094					77.2796	-143.5126	-11.3	1.8								
130.886627									76.3003	-147.5572	-7.2	2.6				
130.886734	75.7172	-143.7424	-6.6	-0.6												
130.886932					77.2783	-143.5115	-11.1	1.9								
130.897522	75.7166	-143.7426	-6.8	-0.8												
130.897537									76.2997	-147.5563	-7.1	2.7				
130.897598													76.4704	-145.1612	-10.0	1.6
130.897797					77.2773	-143.5108	-10.9	2.1								
130.914902					77.2759	-143.5094	-10.3	2.4								
130.914902									76.2987	-147.5546	-6.9	3.1				
130.914948													76.4691	-145.1602	-9.1	1.7
130.915146	75.7156	-143.7432	-7.1	-1.2												
130.946487									76.2972	-147.5513	-5.7	3.2				
130.946625													76.4671	-145.1585	-7.3	1.6
130.946655					77.2735	-143.5064	-9.4	2.9								
130.946716	75.7139	-143.7447	-7.4	-1.8												
130.972321									76.2962	-147.5487	-4.4	2.8				
130.972412	75.7124	-143.7461	-7.6	-1.4												
130.972443													76.4657	-145.1572	-6.3	1.7
130.972610					77.2716	-143.5034	-9.1	3.9								
130.989792					77.2704	-143.5006	-9.1	5.6								
130.989899													76.4649	-145.1560	-5.9	2.4
130.989929									76.2956	-147.5472	-3.8	2.7				
130.990097	75.7113	-143.7465	-7.6	-0.2												
131.022125					77.2682	-143.4926	-7.7	8.1								
131.022141													76.4635	-145.1526	-5.2	3.7
131.022308	75.7095	-143.7457	-7.1	1.6												
131.037720					77.2674	-143.4881	-6.4	8.0								
131.047668													76.4626	-145.1494	-4.7	3.7
131.047714	75.7081	-143.7444	-6.5	1.1												
131.047760					77.2669	-143.4854	-5.5	7.4								
131.064087					77.2663	-143.4816	-4.2	5.9								
131.064407	75.7073	-143.7442	-6.2	-0.2												
131.073212	75.7069	-143.7443	-6.0	-1.0												
131.097122					77.2653	-143.4763	-4.2	3.9								
131.097244													76.4609	-145.1432	-3.8	4.5
131.097412	75.7058	-143.7455	-5.3	-1.7												
131.112854					77.2647	-143.4741	-5.6	4.0								
131.113098	75.7052	-143.7462	-4.8	-1.1												
131.122971													76.4602	-145.1389	-3.8	5.4
131.122986					77.2643	-143.4727	-6.6	4.0								
131.137848					77.2634	-143.4706	-7.9	3.9								
131.138062													76.4597	-145.1362	-4.3	5.4
131.138123	75.7044	-143.7466	-3.9	0.1												
131.142883					77.2631	-143.4700	-8.3	3.8								
131.146439													76.4594	-145.1347	-4.6	5.3
131.187454					77.2599	-143.4639	-9.1	4.5								
131.187775	75.7031	-143.7444	-3.2	2.8												
131.197983					77.2592	-143.4621	-8.7	4.9								
131.198074													76.4573	-145.1264	-5.7	4.4
131.198242	75.7028	-143.7434	-3.3	3.3												
131.211212					77.2583	-143.4599	-8.4	4.9								
131.211365													76.4567	-145.1245	-5.7	3.9
131.211395	75.7025	-143.7419	-3.6	3.6												
131.216690													76.4564	-145.1239	-5.8	3.7
131.216843					77.2580	-143.4589	-8.2	4.8								
131.219421	75.7022	-143.7410	-3.9	3.7												
131.245728													76.4551	-145.1209	-5.7	2.6
131.245804	75.7014	-143.7381	-4.2	3.1												
131.261536					77.2553	-143.4521	-7.1	3.8								
131.261856	75.7009	-143.7367	-4.0	2.5												
131.272507					77.2547	-143.4507	-6.9	3.6								
131.272659													76.4539	-145.1186	-5.6	2.8
131.272827	75.7005	-143.7359	-3.7	2.3												
131.284378	75.7002	-143.7351	-3.3	2.2												
131.284378					77.2541	-143.4492	-6.7	3.6								

DAY	CAMP CARIBOU LAT	LONG	NIV	EIV	CAMP BLUE FOX LAT	LONG	NIV	EIV	CAMP SNOWBIRD LAT	LONG	NIV	EIV	CAMP BIG BEAR LAT	LONG	NIV	EIV
131.284439													76.4534	-145.1175	-5.5	3.2
131.284546									76.2887	-147.5162	-3.6	2.8				
131.291077													76.4531	-145.1167	-5.4	3.5
131.291245					77.2537	-143.4483	-6.6	3.6								
131.319000					77.2523	-143.4448	-6.6	3.5								
131.319138													76.4520	-145.1134	-5.5	3.6
131.319199	75.6994	-143.7328	-2.9	2.0												
131.319275									76.2878	-147.5131	-3.4	2.8				
131.335144					77.2514	-143.4429	-6.7	3.4								
131.335342	75.6990	-143.7319	-2.9	1.6												
131.335403									76.2873	-147.5116	-3.1	2.9				
131.346817	75.6988	-143.7314	-2.9	1.2												
131.357346	75.6985	-143.7310	-2.9	0.8												
131.357468					77.2503	-143.4402	-7.0	3.5								
131.357468													76.4502	-145.1094	-6.2	2.8
131.357544									76.2868	-147.5096	-3.3	2.4				
131.392181					77.2483	-143.4358	-7.2	3.7								
131.392212	75.6977	-143.7306	-2.9	0.2												
131.392288													76.4485	-145.1064	-6.0	2.5
131.392410									76.2859	-147.5076	-3.3	1.0				
131.408310					77.2475	-143.4337	-7.0	3.7								
131.408417	75.6974	-143.7305	-2.9	0.2												
131.408554									76.2855	-147.5073	-2.8	0.4				
131.419968					77.2468	-143.4322	-6.9	3.5								
131.420151													76.4473	-145.1043	-5.0	2.0
131.420227	75.6971	-143.7305	-2.8	0.1												
131.420227									76.2853	-147.5071	-2.3	0.3				
131.430618	75.6969	-143.7305	-2.8	0.0												
131.430771													76.4469	-145.1037	-4.7	1.6
131.430817									76.2851	-147.5070	-1.8	0.4				
131.430862					77.2462	-143.4309	-6.8	3.3								
131.439865									76.2850	-147.5069	-1.5	0.5				
131.465225	75.6961	-143.7306	-3.1	-0.2												
131.465302					77.2444	-143.4273	-6.9	2.9								
131.465332													76.4457	-145.1023	-4.4	1.0
131.465424									76.2847	-147.5063	-1.4	0.9				
131.481262	75.6957	-143.7307	-3.3	-0.1												
131.481262					77.2436	-143.4256	-6.9	3.0								
131.481430									76.2845	-147.5058	-2.0	0.9				
131.493027					77.2429	-143.4244	-6.8	3.2								
131.493164													76.4447	-145.1013	-4.9	1.3
131.493195	75.6954	-143.7307	-3.4	0.0												
131.493286									76.2843	-147.5055	-2.4	0.8				
131.504532									76.2841	-147.5052	-2.8	0.6				
131.504532													76.4443	-145.1008	-5.1	1.7
131.514206	75.6948	-143.7307	-3.3	0.1												
131.538406	75.6942	-143.7306	-3.1	0.1												
131.538559													76.4429	-145.0983	-5.4	2.6
131.538605									76.2833	-147.5050	-2.7	-0.2				
131.538620					77.2406	-143.4188	-6.5	3.8								
131.554169	75.6938	-143.7305	-3.2	0.1												
131.554306					77.2398	-143.4167	-6.5	3.8								
131.554382									76.2830	-147.5051	-2.1	-0.5				
131.565826					77.2392	-143.4152	-6.5	3.8								
131.565857	75.6935	-143.7305	-3.3	0.1												
131.565903													76.4417	-145.0959	-5.5	2.7
131.566055									76.2828	-147.5054	-1.7	-0.6				
131.578705	75.6932	-143.7305	-3.6	0.0												
131.578781									76.2827	-147.5056	-1.5	-0.6				
131.578842													76.4411	-145.0948	-5.6	2.4
131.579010					77.2385	-143.4135	-6.7	3.6								
131.612030	75.6922	-143.7305	-4.3	-0.1												
131.612183													76.4397	-145.0923	-5.8	2.3
131.612213									76.2821	-147.5056	-3.0	1.2				
131.612335					77.2367	-143.4095	-7.3	3.3								
131.627180	75.6916	-143.7305	-4.4	0.0												
131.627594									76.2817	-147.5047	-4.1	2.3				
131.627630					77.2358	-143.4078	-7.6	3.2								
131.[illegible]	75.6913	-143.7305	-4.5	0.0												
131.[illegible]													76.4385	-145.0903	-5.6	2.2

DAY	CAMP CARIBOU LAT	LONG	NIV	EIV	CAMP BLUE FOX LAT	LONG	NIV	EIV	CAMP SNOWBIRD LAT	LONG	NIV	EIV	CAMP BIG BEAR LAT	LONG	NIV	EIV
131.638687					77.2352	-143.4066	-7.7	3.0								
131.638763									76.2813	-147.5038	-4.6	2.6				
131.653625									76.2808	-147.5026	-4.7	2.2				
131.653687	75.6907	-143.7305	-4.6	-0.1												
131.653732													76.4378	-145.0893	-5.3	1.8
131.653931					77.2342	-143.4051	-7.7	2.7								
131.664608									76.2804	-147.5019	-4.5	1.3				
131.664932					77.2336	-143.4041	-7.7	2.4								
131.686218	75.6895	-143.7310	-5.0	-0.9												
131.686371													76.4365	-145.0880	-5.2	0.6
131.686539					77.2323	-143.4025	-7.7	2.0								
131.701126	75.6889	-143.7315	-5.2	-1.3												
131.701447					77.2314	-143.4014	-7.8	2.1								
131.711487	75.6885	-143.7320	-5.2	-1.6												
131.711655													76.4355	-145.0877	-5.6	0.2
131.711700									76.2789	-147.5027	-3.4	-2.0				
131.711731					77.2307	-143.4006	-7.9	2.3								
131.729004									76.2785	-147.5040	-3.2	-2.6				
131.729126	75.6878	-143.7330	-5.2	-2.0												
131.729141													76.4347	-145.0875	-5.9	0.5
131.729279					77.2297	-143.3991	-7.8	2.6								
131.740372									76.2782	-147.5050	-3.3	-2.6				
131.740540					77.2290	-143.3981	-7.7	2.8								
131.740585	75.6873	-143.7337	-5.2	-2.3												
131.761047	75.6865	-143.7353	-5.2	-2.6												
131.761047									76.2776	-147.5065	-3.9	-1.7				
131.761169													76.4331	-145.0868	-6.7	0.8
131.761337					77.2278	-143.3960	-7.6	2.9								
131.775467	75.6859	-143.7365	-5.2	-2.7												
131.775757					77.2269	-143.3946	-7.7	2.7								
131.784927	75.6855	-143.7373	-5.3	-2.7												
131.785080													76.4318	-145.0861	-7.0	1.0
131.785248					77.2263	-143.3937	-7.7	2.6								
131.804764													76.4308	-145.0855	-6.8	0.9
131.804855					77.2252	-143.3920	-7.4	2.4								
131.804871	75.6847	-143.7391	-5.0	-2.9												
131.815964									76.2757	-147.5069	-4.7	0.5				
131.815979					77.2245	-143.3911	-7.1	2.3								
131.816208	75.6843	-143.7401	-4.8	-3.0												
131.836334									76.2750	-147.5067	-4.5	-0.1				
131.836441	75.6836	-143.7421	-4.4	-3.4												
131.836609					77.2234	-143.3895	-6.8	2.1								
131.858963	75.6828	-143.7447	-4.3	-3.9												
131.859253					77.2222	-143.3880	-7.4	1.6								
131.878174	75.6822	-143.7471	-4.3	-4.0												
131.878220					77.2211	-143.3870	-8.1	1.5								
131.878281													76.4271	-145.0846	-6.8	-0.5
131.880249									76.2734	-147.5091	-4.3	-3.7				
131.891037					77.2202	-143.3863	-8.5	1.6								
131.891129									76.2731	-147.5106	-4.3	-4.8				
131.891312	75.6818	-143.7487	-4.3	-4.0												
131.911957									76.2724	-147.5144	-4.4	-6.3				
131.912094													76.4252	-145.0857	-7.5	-1.3
131.912155	75.6811	-143.7513	-4.5	-4.1												
131.912170					77.2188	-143.3851	-8.7	1.6								
131.925674									76.2719	-147.5174	-4.6	-6.9				
131.925827	75.6806	-143.7531	-4.8	-4.2												
131.925919					77.2179	-143.3843	-8.5	1.6								
131.933563									76.2716	-147.5192	-4.7	-7.0				
131.933609	75.6803	-143.7541	-5.0	-4.2												
131.933670													76.4239	-145.0867	-7.6	-1.6
131.950333	75.6796	-143.7563	-5.4	-4.3												
131.950500													76.4229	-145.0876	-7.3	-1.4
131.950516					77.2163	-143.3830	-8.3	1.4								
131.950577									76.2710	-147.5231	-4.9	-7.1				
131.955475													76.4226	-145.0878	-7.2	-1.3
131.987610									76.2696	-147.5311	-4.1	-5.7				
131.987717													76.4209	-145.0893	-6.2	-2.0
131.987854	75.6779	-143.7617	-5.9	-5.0												
132.008728	75.6770	-143.7652	-6.0	-5.8												

DAY	CAMP CARIBOU LAT	LONG	NIV	EIV	CAMP BLUE FOX LAT	LONG	NIV	EIV	CAMP SNOWBIRD LAT	LONG	NIV	EIV	CAMP BIG BEAR LAT	LONG	NIV	EIV
132.008728													76.4200	-145.0912	-5.7	-3.6
132.008896					77.2125	-143.3812	-8.5	-0.1								
132.022903	75.6763	-143.7679	-6.2	-6.3												
132.023071													76.4193	-145.0932	-5.7	-5.1
132.023087									76.2686	-147.5364	-4.0	-3.7				
132.023178					77.2116	-143.3814	-8.6	-0.8								
132.030121									76.2683	-147.5372	-4.3	-3.4				
132.039490					77.2105	-143.3821	-8.7	-1.4								
132.039764	75.6755	-143.7713	-6.5	-6.8												
132.062927					77.2089	-143.3832	-8.4	-1.1								
132.062958									76.2671	-147.5407	-5.5	-3.4				
132.063019													76.4174	-145.1015	-6.5	-6.7
132.063202	75.6742	-143.7764	-7.1	-6.8												
132.076630					77.2080	-143.3836	-8.1	-0.4								
132.076630									76.2665	-147.5423	-5.8	-3.9				
132.076828	75.6734	-143.7792	-7.6	-6.4												
132.084091					77.2076	-143.3837	-7.9	-0.1								
132.112991					77.2058	-143.3834	-7.4	0.1								
132.113190	75.6712	-143.7860	-7.6	-5.6												
132.113235									76.2648	-147.5475	-5.4	-4.8				
132.137634					77.2044	-143.3838	-7.2	-0.8								
132.137802													76.4133	-145.1116	-7.0	0.4
132.151505					77.2037	-143.3842	-7.2	-1.0								
132.151627									76.2634	-147.5536	-4.8	-4.8				
132.151794	75.6692	-143.7924	-6.2	-5.0												
132.159210									76.2631	-147.5547	-4.9	-4.8				
132.159271													76.4122	-145.1105	-6.4	2.0
132.169647	75.6684	-143.7951	-5.4	-4.9												
132.169662									76.2627	-147.5563	-4.9	-4.8				
132.169739													76.4117	-145.1099	-6.0	1.5
132.177612													76.4113	-145.1096	-5.7	0.9
132.177658	75.6680	-143.7963	-5.0	-5.0												
132.177704									76.2624	-147.5576	-4.9	-4.8				
132.186172					77.2017	-143.3853	-7.1	-0.4								
132.186386									76.2620	-147.5590	-4.8	-4.9				
132.211792					77.2003	-143.3854	-6.6	-0.1								
132.211975													76.4099	-145.1104	-5.1	-2.5
132.212036									76.2611	-147.5633	-4.4	-5.4				
132.212097	75.6669	-143.8020	-4.0	-5.8												
132.234116									76.2604	-147.5671	-4.1	-4.9				
132.234161													76.4090	-145.1128	-5.1	-3.5
132.234299	75.6662	-143.8062	-3.9	-6.1												
132.243820									76.2601	-147.5686	-4.0	-4.2				
132.243927													76.4086	-145.1139	-5.2	-3.2
132.250778													76.4084	-145.1146	-5.2	-2.9
132.250885									76.2599	-147.5694	-4.0	-3.5				
132.259323													76.4080	-145.1153	-5.3	-2.4
132.259430									76.2596	-147.5703	-3.9	-2.6				
132.285461					77.1971	-143.3873	-4.5	-1.7								
132.285629													76.4069	-145.1167	-5.3	-0.8
132.285690	75.6645	-143.8148	-4.5	-4.1												
132.285736									76.2588	-147.5717	-4.0	-0.9				
132.299622					77.1966	-143.3883	-4.1	-2.0								
132.299881									76.2584	-147.5720	-4.1	-0.7				
132.318375									76.2578	-147.5725	-4.3	-0.8				
132.318497													76.4056	-145.1168	-4.8	0.4
132.318558	75.6634	-143.8181	-4.3	-2.6												
132.332397	75.6629	-143.8192	-4.0	-2.4												
132.332565													76.4051	-145.1166	-4.5	0.6
132.332611					77.1956	-143.3901	-4.2	-0.9								
132.332611									76.2573	-147.5729	-4.4	-1.1				
132.358734					77.1947	-143.3902	-5.0	0.6								
132.358826	75.6622	-143.8211	-3.3	-2.4												
132.358856													76.4043	-145.1162	-3.7	0.3
132.358963									76.2564	-147.5742	-4.3	-2.0				
132.372971					77.1941	-143.3898	-5.4	1.1								
132.373154	75.6618	-143.8222	-3.1	-2.6												
132.373230									76.2559	-147.5753	-4.1	-2.5				
132.382172													76.4036	-145.1162	-3.4	-0.4
132.382278									76.2556	-147.5760	-4.1	-2.7				

DAY	CAMP CARIBOU LAT	LONG	NIV	EIV	CAMP BLUE FOX LAT	LONG	NIV	EIV	CAMP SNOWBIRD LAT	LONG	NIV	EIV	CAMP BIG BEAR LAT	LONG	NIV	EIV
132.382309	75.6616	-143.8230	-3.1	-2.7												
132.393051									76.2553	-147.5770	-4.1	-2.9				
132.393173													76.4033	-145.1164	-3.5	-0.6
132.393280	75.6613	-143.8239	-3.2	-2.7												
132.406052	75.6610	-143.8250	-3.5	-2.7												
132.406219									76.2548	-147.5783	-4.4	-3.0				
132.406219													76.4030	-145.1167	-3.8	-0.8
132.406326					77.1926	-143.3881	-6.2	1.7								
132.431808	75.6602	-143.8271	-4.3	-2.5												
132.431808					77.1913	-143.3865	-6.9	1.7								
132.431885													76.4021	-145.1173	-4.8	-0.5
132.432007									76.2539	-147.5807	-5.3	-2.6				
132.445969					77.1905	-143.3857	-7.2	1.7								
132.446030	75.6597	-143.8281	-4.7	-2.3												
132.446228									76.2533	-147.5818	-5.8	-2.3				
132.455231					77.1900	-143.3851	-7.4	1.7								
132.455368													76.4011	-145.1174	-5.6	0.3
132.455429	75.6594	-143.8288	-4.9	-2.2												
132.455505									76.2528	-147.5825	-6.0	-2.1				
132.467575									76.2523	-147.5833	-6.1	-1.9				
132.467621													76.4006	-145.1172	-5.8	0.8
132.467789	75.6589	-143.8296	-5.1	-2.1												
132.480255	75.6584	-143.8304	-5.4	-2.2												
132.480576					77.1885	-143.3836	-7.9	1.9								
132.504852	75.6573	-143.8321	-6.1	-2.2												
132.504990													76.3989	-145.1158	-5.8	1.3
132.505020					77.1870	-143.3819	-8.1	2.0								
132.505081									76.2505	-147.5852	-5.5	-1.3				
132.518845	75.6566	-143.8330	-6.5	-2.1												
132.518951					77.1861	-143.3810	-8.1	2.0								
132.519104									76.2500	-147.5858	-4.9	-1.1				
132.528122					77.1855	-143.3804	-8.0	1.9								
132.528214	75.6561	-143.8336	-6.7	-1.9												
132.528214													76.3978	-145.1150	-5.9	0.7
132.541809	75.6554	-143.8344	-7.0	-1.5												
132.555099	75.6546	-143.8349	-7.2	-1.0												
132.555176													76.3966	-145.1148	-6.3	-0.3
132.555389					77.1838	-143.3787	-7.9	1.6								
132.578278	75.6534	-143.8353	-6.8	-0.4												
132.578430													76.3954	-145.1153	-6.8	-0.9
132.578461									76.2479	-147.5878	-4.7	-1.6				
132.578537					77.1824	-143.3776	-8.1	1.2								
132.591919	75.6527	-143.8355	-6.3	-0.4												
132.592133					77.1815	-143.3771	-8.3	0.9								
132.600845	75.6522	-143.8357	-5.8	-0.6												
132.600891					77.1810	-143.3769	-8.5	0.8								
132.600967													76.3942	-145.1161	-7.1	-1.1
132.601059									76.2470	-147.5893	-6.2	-2.5				
132.615204	75.6516	-143.8360	-5.0	-1.1												
132.619095									76.2460	-147.5909	-8.1	-3.2				
132.630371									76.2452	-147.5921	-9.4	-3.5				
132.630478	75.6511	-143.8367	-4.3	-1.8												
132.630493													76.3925	-145.1172	-7.6	-1.3
132.630630					77.1789	-143.3762	-9.2	0.5								
132.665375	75.6500	-143.8392	-4.4	-2.5												
132.665573									76.2424	-147.5963	-10.3	-3.6				
132.665680					77.1763	-143.3757	-9.5	0.3								
132.673630	75.6497	-143.8398	-4.8	-2.4												
132.673782													76.3898	-145.1193	-7.6	-1.6
132.673843					77.1757	-143.3756	-9.5	0.3								
132.673859									76.2417	-147.5972	-9.7	-3.4				
132.687958													76.3890	-145.1201	-7.4	-1.8
132.688049	75.6491	-143.8409	-5.4	-2.5												
132.688049									76.2407	-147.5988	-8.6	-3.2				
132.706024									76.2396	-147.6006	-6.8	-3.3				
132.706223	75.6483	-143.8424	-6.2	-3.0												
132.706238					77.1734	-143.3754	-9.5	0.1								
132.710358													76.3877	-145.1215	-7.5	-1.9
132.726776	75.6472	-143.8446	-7.0	-3.9												
132.726852									76.2387	-147.6031	-5.6	-4.1				

DAY	CAMP CARIBOU LAT	LONG	NIV	EIV	CAMP BLUE FOX LAT	LONG	NIV	EIV	CAMP SNOWBIRD LAT	LONG	NIV	EIV	CAMP BIG BEAR LAT	LONG	NIV	EIV
132.726913													76.3867	-145.1225	-8.0	-1.8
132.727097					77.1718	-143.3754	-9.8	-0.1								
132.747009									76.2378	-147.6060	-5.5	-4.8				
132.747101					77.1702	-143.3754	-10.1	0.0								
132.760269					77.1692	-143.3754	-10.4	0.2								
132.760406													76.3846	-145.1242	-8.6	-1.5
132.760529									76.2372	-147.6082	-5.7	-4.9				
132.769958													76.3839	-145.1247	-8.7	-1.4
132.781708									76.2362	-147.6115	-6.3	-4.6				
132.781799					77.1674	-143.3751	-10.7	0.5								
132.781937	75.6439	-143.8527	-8.1	-5.0												
132.801880									76.2352	-147.6144	-6.8	-4.5				
132.801941	75.6127	-143.8557	-7.9	-4.8												
132.801987													76.3817	-145.1261	-8.9	-1.4
132.802170					77.1657	-143.3748	-11.1	0.2								
132.814133									76.2345	-147.6162	-7.2	-4.6				
132.814148	75.6419	-143.8576	-7.8	-4.7												
132.814407					77.1646	-143.3748	-11.3	-0.4								
132.832458					77.1630	-143.3753	-11.6	-1.2								
132.832504	75.6408	-143.8602	-7.3	-4.3												
132.832550													76.3796	-145.1277	-8.8	-1.9
132.832657									76.2334	-147.6191	-7.8	-5.0				
132.845596													76.3787	-145.1286	-8.7	-2.1
132.845627					77.1618	-143.3759	-11.7	-1.5								
132.857025					77.1608	-143.3766	-11.8	-1.7								
132.857300	75.6395	-143.8631	-6.5	-3.2												
132.877396									76.2306	-147.6273	-8.3	-6.3				
132.877533													76.3766	-145.1311	-8.8	-3.0
132.877670					77.1588	-143.3778	-12.1	-1.7								
132.904633					77.1562	-143.3795	-12.6	-1.8								
132.904663													76.3746	-145.1342	-9.3	-4.0
132.904739									76.2289	-147.6330	-7.9	-6.4				
132.920898					77.1546	-143.3806	-12.7	-1.9								
132.920914									76.2279	-147.6362	-7.7	-5.9				
132.920944													76.3734	-145.1365	-9.6	-4.5
132.921143	75.6359	-143.8698	-9.8	-5.6												
132.931931									76.2272	-147.6382	-7.7	-5.5				
132.932098	75.6350	-143.8720	-11.2	-7.0												
132.953079									76.2259	-147.6419	-8.1	-5.3				
132.953217													76.3709	-145.1417	-10.4	-5.3
132.953247					77.1514	-143.3827	-13.4	-1.9								
132.953339	75.6330	-143.8772	-13.0	-8.4												
132.964752									76.2252	-147.6440	-8.6	-5.7				
132.964874	75.6318	-143.8802	-13.3	-8.6												
132.964951					77.1501	-143.3834	-13.8	-1.9								
132.976822	75.6306	-143.8834	-13.4	-8.6												
132.976990													76.3690	-145.1460	-10.8	-6.0
132.977051									76.2243	-147.6463	-9.2	-6.3				
132.977066					77.1488	-143.3842	-14.2	-2.0								
133.028625					77.1431	-143.3879	-13.7	-2.1								
133.028625									76.2203	-147.6576	-10.2	-6.2				
133.028687													76.3646	-145.1569	-10.8	-6.5
133.040268									76.2194	-147.6598	-10.0	-5.6				
133.040359					77.1419	-143.3888	-13.2	-2.2								
133.049759									76.2187	-147.6615	-9.9	-5.0				
133.049759													76.3628	-145.1613	-10.8	-6.2
133.049896					77.1409	-143.3895	-12.8	-2.3								
133.079636					77.1380	-143.3925	-12.2	-3.7								
133.079880									76.2164	-147.6657	-9.1	-4.0				
133.103561					77.1357	-143.3960	-12.1	-4.6								
133.103683									76.2148	-147.6687	-8.5	-3.7				
133.103699													76.3582	-145.1703	-11.3	-3.7
133.115448					77.1346	-143.3979	-12.0	-4.6								
133.115479									76.2140	-147.6701	-8.5	-3.6				
133.123001									76.2135	-147.6710	-8.5	-3.6				
133.143600					77.1320	-143.4027	-11.7	-5.3								
133.143768													76.3546	-145.1751	-10.9	-4.7
133.143906									76.2121	-147.6736	-8.6	-4.3				
133.153168									76.2115	-147.6750	-8.7	-5.0				

DAY	CAMP CARIBOU LAT	LONG	NIV	EIV	CAMP BLUE FOX LAT	LONG	NIV	EIV	CAMP SNOWBIRD LAT	LONG	NIV	EIV	CAMP BIG BEAR LAT	LONG	NIV	EIV
133.195389					77.1276	-143.4127	-10.2	-5.2								
133.195480													76.3506	-145.1863	-9.3	-7.4
133.216919					77.1260	-143.4163	-9.3	-4.4								
133.217056													76.3491	-145.1914	-8.8	-7.0
133.217194									76.2072	-147.6878	-8.0	-6.3				
133.226212									76.2066	-147.6895	-7.7	-6.0				
133.264267									76.2045	-147.6965	-6.8	-5.7				
133.290100													76.3446	-145.2053	-7.0	-4.3
133.290192									76.2032	-147.7014	-6.5	-5.6				
133.299301									76.2027	-147.7030	-6.4	-5.3				
133.325226					77.1191	-143.4300	-8.1	-3.8								
133.325378													76.3427	-145.2098	-7.0	-3.9
133.325500									76.2014	-147.7072	-6.6	-4.9				
133.337540					77.1183	-143.4317	-8.4	-3.9								
133.337830									76.2008	-147.7092	-6.7	-4.8				
133.345932													76.3416	-145.2125	-7.5	-4.3
133.345978					77.1177	-143.4328	-8.6	-3.9								
133.363129													76.3405	-145.2150	-8.0	-4.5
133.363159					77.1165	-143.4350	-8.8	-3.3								
133.363235									76.1994	-147.7129	-6.8	-4.2				
133.372696									76.1989	-147.7142	-6.8	-3.8				
133.372742					77.1159	-143.4360	-8.8	-2.7								
133.398361					77.1142	-143.4378	-8.4	-1.5								
133.398468													76.3383	-145.2199	-7.7	-3.7
133.398590									76.1976	-147.7169	-6.3	-2.8				
133.410675					77.1134	-143.4383	-7.9	-1.1								
133.410919									76.1970	-147.7179	-5.8	-2.5				
133.417358					77.1130	-143.4385	-7.7	-0.9								
133.417633									76.1967	-147.7184	-5.5	-2.3				
133.420547													76.3371	-145.2221	-7.0	-2.5
133.436493													76.3362	-145.2232	-6.8	-1.7
133.436523									76.1960	-147.7197	-4.9	-2.0				
133.436554					77.1119	-143.4390	-7.2	-0.6								
133.471497					77.1099	-143.4397	-7.6	-0.7								
133.471497													76.3344	-145.2248	-6.9	-1.2
133.471603									76.1947	-147.7216	-4.8	-1.5				
133.483627					77.1092	-143.4400	-8.0	-0.8								
133.483810									76.1942	-147.7222	-5.1	-1.4				
133.490372					77.1087	-143.4402	-8.2	-0.8								
133.490509													76.3333	-145.2256	-7.3	-1.4
133.510284									76.1930	-147.7233	-6.6	-1.3				
133.510284													76.3321	-145.2265	-7.8	-1.4
133.510468					77.1074	-143.4408	-8.9	-0.6								
133.521057									76.1924	-147.7238	-7.4	-1.4				
133.521332					77.1066	-143.4409	-9.2	-0.3								
133.544769													76.3299	-145.2279	-8.6	-0.8
133.544830					77.1049	-143.4409	-9.6	0.4								
133.544830									76.1910	-147.7249	-8.3	-1.5				
133.556671					77.1040	-143.4406	-9.7	0.9								
133.556732									76.1902	-147.7255	-8.3	-1.5				
133.584641									76.1884	-147.7267	-7.8	-1.1				
133.584717													76.3271	-145.2283	-9.4	0.0
133.584900					77.1019	-143.4393	-9.8	1.6								
133.596130									76.1877	-147.7270	-7.6	-0.7				
133.596268													76.3263	-145.2283	-9.6	0.0
133.596405					77.1010	-143.4387	-9.9	1.8								
133.618469													76.3246	-145.2283	-9.8	-0.1
133.618484									76.1864	-147.7272	-7.4	0.2				
133.618622					77.0993	-143.4373	-10.1	1.6								
133.630066					77.0984	-143.4368	-10.2	1.3								
133.641663					77.0974	-143.4363	-10.1	0.9								
133.641861													76.3228	-145.2286	-9.6	-0.7
133.659576									76.1840	-147.7260	-7.7	1.1				
133.659698													76.3215	-145.2291	-9.3	-1.1
133.659897					77.0960	-143.4359	-10.0	0.4								
133.671677									76.1833	-147.7256	-7.9	0.9				
133.671783													76.3206	-145.2296	-9.1	-1.1
133.671921					77.0951	-143.4358	-9.9	0.3								
133.692703									76.1820	-147.7253	-8.2	0.1				
133.692749													76.3192	-145.2303	-8.9	-0.9

DAY	CAMP CARIBOU LAT	LONG	NIV	EIV	CAMP BLUE FOX LAT	LONG	NIV	EIV	CAMP SNOWBIRD LAT	LONG	NIV	EIV	CAMP BIG BEAR LAT	LONG	NIV	EIV
133.692947					77.0935	-143.4355	-9.9	0.5								
133.703903					77.0926	-143.4353	-10.0	0.7								
133.714355					77.0918	-143.4350	-10.0	0.9								
133.714508													76.3177	-145.2307	-8.7	-0.5
133.714645									76.1806	-147.7256	-8.3	-0.9				
133.735016									76.1793	-147.7263	-8.0	-1.2				
133.735168													76.3163	-145.2310	-8.5	-0.3
133.735306					77.0902	-143.4342	-10.1	1.2								
133.747391									76.1785	-147.7267	-7.7	-1.1				
133.747559					77.0892	-143.4336	-10.0	1.4								
133.767609													76.3142	-145.2312	-8.2	0.0
133.786713					77.0863	-143.4312	-9.3	2.1								
133.786835													76.3130	-145.2311	-8.0	0.4
133.786926									76.1763	-147.7273	-6.7	0.4				
133.810699									76.1751	-147.7265	-6.1	1.8				
133.810822													76.3115	-145.2305	-7.5	1.2
133.810867					77.0846	-143.4293	-8.5	2.5								
133.822922									76.1745	-147.7256	-5.9	2.4				
133.822983					77.0838	-143.4283	-8.2	2.6								
133.842865									76.1736	-147.7239	-5.9	2.6				
133.843002													76.3097	-145.2287	-7.5	1.9
133.843155					77.0826	-143.4264	-7.9	2.5								
133.856415									76.1730	-147.7229	-6.3	2.2				
133.856461													76.3089	-145.2279	-7.8	2.0
133.856644					77.0817	-143.4253	-8.1	2.2								
133.886292									76.1714	-147.7211	-6.9	1.9				
133.886307					77.0798	-143.4227	-8.4	3.5								
133.886353													76.3070	-145.2257	-8.2	2.7
133.897934					77.0790	-143.4210	-8.5	5.0								
133.898010									76.1708	-147.7203	-7.0	2.3				
133.918549									76.1697	-147.7184	-7.0	3.3				
133.918655													76.3050	-145.2223	-7.5	3.9
133.961426									76.1674	-147.7122	-6.4	5.7				
133.961441													76.3029	-145.2161	-4.8	4.5
134.003571													76.3014	-145.2100	-5.2	4.5
134.006271					77.0720	-143.3874	-8.1	9.6								
134.035233													76.2997	-145.2046	-8.9	6.6
134.046188					77.0694	-143.3757	-8.4	7.2								
134.046463									76.1633	-147.6942	-6.8	6.0				
134.069473									76.1620	-147.6900	-7.4	5.5				
134.069519													76.2970	-145.1954	-11.2	9.2
134.109695					77.0651	-143.3634	-8.9	4.6								
134.109879													76.2936	-145.1842	-9.8	6.8
134.109970	75.5504	-144.0038	-6.9	2.2												
134.109970									76.1596	-147.6831	-7.8	4.9				
134.119614					77.0644	-143.3619	-8.9	4.4								
134.119701													76.2929	-145.1823	-9.2	5.4
134.119797	75.5498	-144.0031	-6.9	2.3												
134.119873									76.1590	-147.6815	-7.8	4.7				
134.149902	75.5481	-144.0006	-7.7	3.1												
134.150238					77.0623	-143.3573	-9.0	4.2								
134.154221													76.2906	-145.1776	-7.8	3.8
134.156616									76.1568	-147.6763	-7.3	4.4				
134.183151					77.0600	-143.3526	-9.1	4.0								
134.183304													76.2889	-145.1737	-7.4	4.4
134.183365	75.5460	-144.9969	-8.7	3.8												
134.183411									76.1553	-147.6724	-7.0	4.5				
134.192764					77.0593	-143.3513	-9.0	3.9								
134.192795	75.5454	-144.9958	-8.8	3.8												
134.192871													76.2883	-145.1723	-7.4	4.3
134.218109					77.0576	-143.3482	-8.4	3.3								
134.218307													76.2869	-145.1690	-7.3	3.4
134.218399	75.5436	-144.9933	-8.4	2.4												
134.223999									76.1531	-147.6669	-6.7	3.6				
134.228699	75.5430	-144.9927	-8.0	1.4												
134.256302					77.0552	-143.3443	-7.4	2.9								
134.256378	75.5413	-144.9924	-7.0	-0.3												
134.256409													76.2848	-145.1659	-6.7	1.9
134.256546									76.1515	-147.6637	-5.9	2.7				

DAY	CAMP CARIBOU LAT	LONG	NIV	EIV	CAMP BLUE FOX LAT	LONG	NIV	EIV	CAMP SNOWBIRD LAT	LONG	NIV	EIV	CAMP BIG BEAR LAT	LONG	NIV	EIV
134.265793	75.5408	-143.9925	-6.7	-0.4												
134.265884					77.0547	-143.3434	-7.2	3.0								
134.265900													76.2843	-145.1654	-6.5	1.7
134.291702					77.0533	-143.3406	-6.5	3.1								
134.291855													76.2831	-145.1640	-5.8	1.5
134.291916	75.5395	-143.9927	-5.9	0.1												
134.291962									76.1500	-147.6609	-4.7	2.2				
134.302078					77.0528	-143.3395	-6.0	3.1								
134.329285	75.5380	-143.9916	-4.9	1.8												
134.329361					77.0516	-143.3366	-5.3	3.3								
134.329391													76.2815	-145.1619	-5.3	2.1
134.329529									76.1487	-147.6582	-4.4	2.2				
134.336501													76.2811	-145.1613	-5.4	2.4
134.339035	75.5376	-143.9910	-4.8	2.2												
134.339233					77.0512	-143.3354	-5.2	3.4								
134.339249									76.1484	-147.6575	-4.6	2.3				
134.364899					77.0501	-143.3322	-5.1	4.0								
134.365005	75.5367	-143.9889	-4.4	3.0												
134.365005													76.2800	-145.1588	-5.1	3.4
134.365143									76.1475	-147.6554	-4.7	3.2				
134.373322													76.2797	-145.1579	-4.8	3.8
134.375336					77.0497	-143.3307	-5.1	4.3								
134.375519	75.5363	-143.9879	-4.2	3.3												
134.379639									76.1469	-147.6537	-4.5	4.2				
134.402435	75.5355	-143.9849	-4.2	4.0												
134.402588													76.2786	-145.1536	-4.4	5.2
134.402649					77.0486	-143.3262	-5.2	5.2								
134.402679									76.1461	-147.6499	-4.3	6.1				
134.412750	75.5351	-143.9835	-4.3	4.4												
134.412918									76.1458	-147.6477	-4.4	7.0				
134.413055					77.0482	-143.3242	-5.4	5.7								
134.437943	75.5342	-143.9798	-5.0	5.1												
134.438004					77.0471	-143.3190	-5.8	6.4								
134.438019													76.2774	-145.1468	-4.7	6.4
134.452560					77.0465	-143.3157	-6.0	6.7								
134.452759													76.2769	-145.1437	-5.1	6.5
134.476044	75.5325	-143.9735	-6.6	5.5												
134.476212													76.2759	-145.1388	-5.8	6.4
134.476227									76.1433	-147.6319	-6.1	6.6				
134.476334					77.0453	-143.3101	-6.5	6.9								
134.487061	75.5319	-143.9717	-7.0	5.5												
134.487152									76.1428	-147.6298	-6.6	5.6				
134.487396					77.0447	-143.3075	-6.8	6.8								
134.511032	75.5306	-143.9675	-7.4	6.1												
134.511169													76.2741	-145.1313	-7.1	6.9
134.511215					77.0434	-143.3018	-7.4	7.2								
134.511246									76.1415	-147.6257	-6.3	5.3				
134.522125	75.5299	-143.9653	-7.5	6.7												
134.525436					77.0426	-143.2982	-7.7	7.6								
134.525696									76.1409	-147.6230	-5.5	6.2				
134.550232	75.5283	-143.9590	-7.8	7.5												
134.550339									76.1399	-147.6177	-5.1	7.2				
134.550354													76.2718	-145.1219	-7.6	7.8
134.550522					77.0410	-143.2913	-8.1	8.3								
134.561981	75.5275	-143.9563	-8.0	7.5												
134.561981									76.1394	-147.6149	-5.4	7.4				
134.562073													76.2711	-145.1189	-7.5	8.1
134.562256					77.0403	-143.2879	-8.4	8.5								
134.584534	75.5261	-143.9512	-8.5	7.1												
134.584702													76.2698	-145.1129	-7.5	8.2
134.584717									76.1384	-147.6095	-6.5	7.5				
134.584778					77.0388	-143.2813	-9.0	8.7								
134.598267													76.2690	-145.1093	-7.8	8.1
134.625000	75.5233	-143.9428	-9.0	6.3												
134.625000									76.1360	-147.5999	-8.3	7.3				
134.625107													76.2673	-145.1024	-8.6	7.5
134.625305					77.0358	-143.2691	-9.8	8.5								
134.637344									76.1352	-147.5970	-8.5	7.2				
134.637482	75.5224	-143.9405	-8.9	6.0												
134.637634					77.0348	-143.2656	-9.8	8.1								

DAY	CAMP CARIBOU LAT	LONG	NIV	EIV	CAMP BLUE FOX LAT	LONG	NIV	EIV	CAMP SNOWBIRD LAT	LONG	NIV	EIV	CAMP BIG BEAR LAT	LONG	NIV	EIV
134.658875					77.0332	-143.2600	-9.8	7.0								
134.667847	75.5203	-143.9351	-8.8	5.5												
134.700272									76.1311	-147.5829	-7.6	6.7				
134.700378	75.5181	-143.9298	-8.8	5.1												
134.700409													76.2619	-145.0859	-8.9	6.3
134.700546					77.0300	-143.2513	-9.8	5.6								
134.713043									76.1304	-147.5802	-7.2	6.6				
134.713165													76.2611	-145.0833	-8.6	6.3
134.713257	75.5172	-143.9278	-8.8	5.0												
134.713257					77.0290	-143.2489	-9.9	5.7								
134.733231	75.5158	-143.9248	-9.0	4.9												
134.733276									76.1293	-147.5759	-6.7	6.7				
134.733337													76.2597	-145.0792	-8.3	6.2
134.733521					77.0275	-143.2448	-10.0	6.1								
134.744156	75.5151	-143.9231	-9.2	4.9												
134.776016													76.2570	-145.0705	-8.0	6.2
134.776093	75.5127	-143.9182	-9.0	5.3												
134.776123					77.0242	-143.2358	-9.6	5.9								
134.788712									76.1265	-147.5639	-6.5	6.4				
134.788803					77.0232	-143.2333	-9.3	5.6								
134.788940	75.5119	-143.9160	-8.4	5.9												
134.808411									76.1255	-147.5601	-6.6	5.5				
134.808517													76.2550	-145.0639	-7.9	6.4
134.808685					77.0218	-143.2296	-8.7	5.1								
134.816711									76.1251	-147.5587	-6.6	4.9				
134.851639					77.0191	-143.2216	-7.6	6.5								
134.851669													76.2525	-145.0544	-6.8	7.4
134.863953					77.0184	-143.2186	-7.4	7.7								
134.864029									76.1228	-147.5526	-5.4	4.0				
134.883987									76.1220	-147.5499	-4.6	4.5				
134.884125													76.2510	-145.0462	-5.8	7.9
134.884232					77.0173	-143.2127	-7.1	9.2								
134.926880					77.0149	-143.1977	-6.9	11.1								
134.926910									76.1206	-147.5409	-4.5	10.2				
134.926971													76.2491	-145.0347	-5.5	9.2
134.938702									76.1201	-147.5364	-4.9	13.3				
134.959808													76.2477	-145.0236	-5.1	11.9
134.959839					77.0132	-143.1844	-6.2	12.4								
135.012695					77.0107	-143.1615	-6.6	12.1								
135.012939									76.1165	-147.4938	-7.5	16.6				
135.013016	75.5020	-143.8516	-6.7	11.0												
135.030029	75.5010	-143.8459	-7.5	11.0												
135.030212													76.2447	-144.9930	-7.0	13.0
135.030334					77.0098	-143.1545	-7.5	11.2								
135.075714					77.0068	-143.1385	-9.0	9.2								
135.075867													76.2417	-144.9768	-9.4	8.4
135.075943									76.1125	-147.4691	-8.1	9.3				
135.086243					77.0061	-143.1353	-9.2	8.7								
135.086502	75.4973	-143.8272	-9.2	10.3												
135.086533									76.1119	-147.4661	-8.0	8.9				
135.103256	75.4961	-143.8220	-9.3	10.0												
135.103378													76.2397	-144.9703	-9.7	7.0
135.103546					77.0048	-143.1304	-9.4	8.0								
135.110153													76.2392	-144.9687	-9.7	7.3
135.118317	75.4950	-143.8174	-9.3	9.9												
135.149353					77.0014	-143.1188	-9.8	6.7								
135.149567	75.4927	-143.8083	-9.4	9.0												
135.149612									76.1080	-147.4502	-8.4	6.9				
135.159485					77.0006	-143.1166	-9.9	6.4								
135.159576	75.4920	-143.8056	-9.4	8.4												
135.159760									76.1073	-147.4480	-8.7	6.7				
135.177048	75.4907	-143.8014	-9.4	7.3												
135.177048									76.1061	-147.4444	-9.2	6.3				
135.177322					76.9992	-143.1128	-10.0	5.9								
135.192841									76.1050	-147.4412	-9.6	6.0				
135.222565					76.9957	-143.1046	-10.0	4.7								
135.222717	75.4874	-143.7927	-8.7	5.3												
135.222717													76.2309	-144.9405	-8.7	6.2
135.222824									76.1027	-147.4359	-9.6	5.0				

DAY	CAMP CARIBOU LAT	LONG	NIV	EIV	CAMP BLUE FOX LAT	LONG	NIV	EIV	CAMP SNOWBIRD LAT	LONG	NIV	EIV	CAMP BIG BEAR LAT	LONG	NIV	EIV
135.232544	75.4868	-143.7912	-8.5	5.0												
135.232605					76.9949	-143.1030	-10.1	4.5								
135.232773									76.1020	-147.4344	-9.3	4.4				
135.251389	75.4856	-143.7884	-7.8	4.5												
135.251419													76.2290	-144.9356	-8.1	4.4
135.251587					76.9934	-143.1002	-10.1	4.4								
135.258347	75.4852	-143.7874	-7.4	4.3												
135.258347									76.1002	-147.4315	-8.1	2.6				
135.266754									76.0997	-147.4308	-7.7	2.0				
135.295609	75.4832	-143.7831	-5.9	3.1												
135.295700													76.2264	-144.9307	-7.2	2.9
135.295837									76.0981	-147.4297	-7.0	0.9				
135.305664	75.4828	-143.7822	-5.7	2.8												
135.305817													76.2259	-144.9297	-7.0	2.8
135.305847					76.9893	-143.0923	-8.9	3.9								
135.305862									76.0975	-147.4294	-7.0	1.0				
135.325928									76.0964	-147.4287	-7.0	1.2				
135.326065													76.2248	-144.9280	-6.7	2.6
135.326096	75.4819	-143.7806	-5.2	2.3												
135.326187					76.9880	-143.0898	-8.0	3.3								
135.339981					76.9871	-143.0883	-7.4	2.8								
135.340195	75.4814	-143.7797	-4.9	2.1												
135.368637	75.4803	-143.7777	-4.7	2.6												
135.368790					76.9856	-143.0859	-7.0	2.4								
135.368790													76.2227	-144.9246	-6.2	2.2
135.368851									76.0941	-147.4269	-6.7	1.2				
135.379166	75.4799	-143.7768	-4.6	3.1												
135.379425					76.9850	-143.0850	-7.2	2.6								
135.400665									76.0925	-147.4257	-6.2	1.1				
135.400742					76.9837	-143.0829	-7.8	3.2								
135.400742													76.2211	-144.9224	-5.9	2.2
135.400864	75.4791	-143.7744	-4.4	4.0												
135.413040					76.9830	-143.0815	-8.1	3.6								
135.413162	75.4787	-143.7728	-4.3	4.4												
135.442047	75.4778	-143.7688	-4.0	4.5												
135.442215									76.0907	-147.4240	-5.6	1.6				
135.442215													76.2193	-144.9188	-5.5	3.2
135.442291					76.9810	-143.0774	-8.8	4.4								
135.453217	75.4775	-143.7673	-4.0	4.2												
135.475052					76.9787	-143.0720	-9.2	5.3								
135.475082									76.0892	-147.4219	-5.7	2.3				
135.475113													76.2179	-144.9149	-5.5	4.4
135.477539	75.4767	-143.7643	-4.3	4.2												
135.485962	75.4764	-143.7632	-4.5	4.3												
135.486008					76.9779	-143.0699	-9.3	5.7								
135.486176									76.0887	-147.4211	-5.9	2.7				
135.516098									76.0873	-147.4182	-6.7	3.0				
135.527924	75.4747	-143.7569	-5.7	5.3												
135.527924									76.0866	-147.4171	-6.9	2.9				
135.528030													76.2153	-144.9071	-7.7	3.7
135.528198					76.9748	-143.0618	-9.5	4.9								
135.558884	75.4733	-143.7517	-6.5	5.6												
135.559113									76.0849	-147.4144	-7.4	2.5				
135.590469	75.4716	-143.7464	-7.2	5.1												
135.590561									76.0830	-147.4123	-7.8	1.7				
135.590607													76.2109	-144.9021	-8.9	2.1
135.590805					76.9700	-143.0552	-10.5	1.4								
135.603073									76.0823	-147.4117	-8.1	1.2				
135.603165	75.4708	-143.7445	-7.5	4.7												
135.603210													76.2101	-144.9012	-8.3	2.4
135.603378					76.9690	-143.0547	-11.1	0.9								
135.614227					76.9680	-143.0544	-11.7	0.7								
135.624634	75.4695	-143.7416	-8.5	4.1												
135.624786									76.0808	-147.4111	-9.1	0.4				
135.665558									76.0777	-147.4116	-10.4	-1.1				
135.665634	75.4666	-143.7372	-9.6	2.8												
135.665680													76.2064	-144.8964	-8.0	1.2
135.678711									76.0766	-147.4122	-10.3	-1.6				
135.678879	75.4656	-143.7362	-9.6	2.2												
135.695129													76.2044	-144.8964	-9.5	-1.3

DAY	CAMP CARIBOU LAT	LONG	NIV	EIV	CAMP BLUE FOX LAT	LONG	NIV	EIV	CAMP SNOWBIRD LAT	LONG	NIV	EIV	CAMP BIG BEAR LAT	LONG	NIV	EIV
135.695190	75.4644	-143.7353	-9.5	1.3												
135.695206									76.0753	-147.4132	-10.0	-2.4				
135.741104									76.0719	-147.4178	-8.8	-3.6				
135.741211													76.2008	-144.9011	-10.3	-4.4
135.741241	75.4609	-143.7351	-9.9	-0.8												
135.741348					76.9542	-143.0561	-14.4	-1.8								
135.754425									76.0710	-147.4194	-8.4	-3.8				
135.754547					76.9527	-143.0571	-14.1	-2.4								
135.754669	75.4599	-143.7355	-10.3	-1.4												
135.767319					76.9513	-143.0583	-14.0	-3.3								
135.767471	75.4588	-143.7362	-10.7	-2.1												
135.767471													76.1987	-144.9053	-10.0	-5.4
135.767563									76.0702	-147.4211	-8.0	-4.5				
135.774048	75.4583	-143.7367	-10.9	-2.5												
135.774139													76.1982	-144.9065	-9.8	-5.8
135.774307					76.9505	-143.0592	-14.0	-4.0								
135.780548	75.4577	-143.7372	-11.2	-2.9												
135.816925													76.1950	-144.9153	-9.3	-6.4
135.816940					76.9459	-143.0667	-13.6	-5.5								
135.817032	75.4544	-143.7415	-11.5	-4.5												
135.829926					76.9446	-143.0691	-13.2	-5.1								
135.830154	75.4533	-143.7434	-11.2	-4.7												
135.839493	75.4525	-143.7447	-10.8	-4.9												
135.839584													76.1934	-144.9198	-8.8	-5.8
135.849472									76.0661	-147.4347	-4.6	-3.8				
135.855621	75.4511	-143.7472	-10.3	-5.3												
135.892288									76.0648	-147.4377	-3.5	-0.8				
135.892319					76.9389	-143.0779	-9.8	-3.3								
135.892380													76.1902	-144.9292	-6.6	-5.6
135.892517	75.4484	-143.7538	-9.0	-6.0												
135.904785					76.9380	-143.0793	-9.1	-3.1								
135.905075	75.4475	-143.7561	-8.6	-6.0												
135.911591	75.4471	-143.7573	-8.5	-6.0												
135.911697					76.9375	-143.0800	-8.7	-3.1								
135.911697													76.1893	-144.9328	-5.8	-5.9
135.911804									76.0643	-147.4379	-3.6	0.0				
135.928329									76.0638	-147.4378	-3.8	0.2				
135.928360	75.4460	-143.7604	-8.2	-6.0												
135.928619					76.9364	-143.0818	-8.0	-3.3								
135.967270					76.9342	-143.0860	-6.4	-2.2								
135.967377													76.1871	-144.9413	-4.6	-1.9
135.967529	75.4436	-143.7666	-6.9	-3.7												
136.041672					76.9311	-143.0861	-5.0	1.4								
136.041916	75.4404	-143.7698	-5.1	-1.3												
136.052856					76.9307	-143.0855	-5.2	1.6								
136.053055													76.1844	-144.9372	-3.5	1.2
136.053131	75.4399	-143.7704	-5.2	-1.9												
136.075897					76.9298	-143.0840	-5.1	2.3								
136.076004													76.1838	-144.9369	-3.1	-0.1
136.076157	75.4390	-143.7720	-5.4	-2.7												
136.115479					76.9283	-143.0807	-4.3	2.2								
136.115631													76.1828	-144.9368	-3.5	1.0
136.115738	75.4373	-143.7758	-5.7	-3.2												
136.126373													76.1825	-144.9363	-3.9	2.0
136.126389	75.4368	-143.7768	-5.7	-3.1												
136.130341													76.1824	-144.9360	-4.1	2.4
136.156952	75.4355	-143.7793	-5.0	-1.8												
136.188843					76.9262	-143.0768	-3.4	1.8								
136.189011													76.1804	-144.9289	-3.9	3.7
136.189026	75.4344	-143.7801	-3.7	-0.1												
136.199310					76.9259	-143.0762	-3.4	2.1								
136.199356	75.4341	-143.7801	-3.2	0.3												
136.204346													76.1800	-144.9273	-3.1	2.9
136.261932					76.9245	-143.0707	-1.6	2.3								
136.261993	75.4332	-143.7783	-0.7	1.1												
136.262039													76.1792	-144.9244	-0.4	0.8
136.272583									76.0573	-147.4236	3.7	2.9				
136.298058													76.1792	-144.9236	0.0	0.5
136.298096	75.4331	-143.7773	0.0	0.6												

DAY	CAMP CARIBOU LAT	CAMP CARIBOU LONG	CAMP CARIBOU NIV	CAMP CARIBOU EIV	CAMP BLUE FOX LAT	CAMP BLUE FOX LONG	CAMP BLUE FOX NIV	CAMP BLUE FOX EIV	CAMP SNOWBIRD LAT	CAMP SNOWBIRD LONG	CAMP SNOWBIRD NIV	CAMP SNOWBIRD EIV	CAMP BIG BEAR LAT	CAMP BIG BEAR LONG	CAMP BIG BEAR NIV	CAMP BIG BEAR EIV
136.298172									76.0581	-147.4212	3.8	2.9				
136.334915	75.4331	-143.7771	0.0	-0.2												
136.335022					76.9244	-143.0679	0.6	-0.3								
136.335022													76.1792	-144.9234	0.2	-0.1
136.335144									76.0589	-147.4183	1.9	1.9				
136.345673	75.4331	-143.7772	0.1	-0.5												
136.345825													76.1793	-144.9234	0.5	-0.3
136.345886					76.9245	-143.0681	0.8	-0.8								
136.353363									76.0591	-147.4173	1.5	1.4				
136.353546					76.9245	-143.0684	0.9	-1.1								
136.353577	75.4331	-143.7774	0.1	-0.8												
136.371048					76.9246	-143.0692	1.2	-1.6								
136.371140	75.4332	-143.7780	0.3	-1.4												
136.371170													76.1794	-144.9239	1.4	-0.7
136.371292									76.0593	-147.4166	2.1	1.2				
136.408279													76.1801	-144.9244	3.0	0.4
136.408340					76.9251	-143.0710	2.3	-0.6								
136.408340									76.0603	-147.4151	5.3	1.5				
136.419464	75.4334	-143.7805	1.2	-1.4												
136.419647													76.1804	-144.9241	3.5	1.2
136.419769					76.9254	-143.0710	2.7	0.2								
136.428055					76.9255	-143.0709	2.9	0.8								
136.428085													76.1806	-144.9237	3.8	1.7
136.428238	75.4335	-143.7808	1.4	-1.0												
136.444061	75.4337	-143.7811	1.8	-0.4												
136.444138					76.9259	-143.0702	3.2	1.7								
136.444183													76.1811	-144.9226	4.3	2.6
136.444275									76.0623	-147.4128	8.2	2.6				
136.481781	75.4343	-143.7807	2.2	1.2												
136.481979									76.0648	-147.4089	8.2	3.9				
136.481979													76.1825	-144.9189	4.8	3.0
136.482086					76.9269	-143.0674	3.3	2.4								
136.493896	75.4345	-143.7802	2.3	1.5												
136.493988									76.0655	-147.4073	7.8	4.4				
136.494003													76.1829	-144.9178	4.8	2.7
136.494202					76.9272	-143.0664	3.2	2.3								
136.502319													76.1832	-144.9171	4.9	2.6
136.502457	75.4347	-143.7797	2.4	1.7												
136.517349													76.1838	-144.9159	5.0	2.3
136.517410					76.9278	-143.0645	3.2	2.6								
136.517441									76.0668	-147.4038	6.7	4.9				
136.523682					76.9280	-143.0640	3.3	2.7								
136.523682													76.1841	-144.9154	5.1	2.3
136.556046	75.4358	-143.7772	2.9	0.9												
136.556198													76.1853	-144.9131	5.0	2.3
136.556396					76.9288	-143.0608	3.4	2.7								
136.568893									76.0694	-147.3965	6.5	3.2				
136.568924	75.4361	-143.7770	3.1	0.6												
136.569046													76.1858	-144.9120	4.8	2.6
136.569199					76.9292	-143.0597	3.4	2.5								
136.575958													76.1861	-144.9114	4.7	2.9
136.590805	75.4366	-143.7764	3.2	1.4												
136.590958													76.1866	-144.9098	4.4	3.8
136.590988									76.0705	-147.3946	7.3	2.4				
136.591049					76.9297	-143.0577	3.3	2.9								
136.630997	75.4377	-143.7735	3.6	2.5												
136.631042													76.1880	-144.9043	4.4	3.7
136.631256					76.9307	-143.0536	3.2	2.3								
136.644470													76.1884	-144.9029	4.7	2.7
136.644485	75.4381	-143.7726	3.8	2.0												
136.644623					76.9311	-143.0528	3.3	1.2								
136.668411													76.1894	-144.9015	5.3	1.1
136.668488									76.0751	-147.3903	7.1	0.6				
136.706406	75.4402	-143.7730	4.9	-3.2												
136.706421													76.1910	-144.9013	5.9	-0.8
136.706604					76.9328	-143.0545	4.0	-2.2								
136.741486	75.4416	-143.7780	5.5	-5.2												
136.741638													76.1927	-144.9029	5.9	-1.7
136.741684									76.0792	-147.3902	8.3	0.5				
136.741745					76.9340	-143.0569	4.4	-1.4								

DAY	CAMP CARIBOU LAT	LONG	NIV	EIV	CAMP BLUE FOX LAT	LONG	NIV	EIV	CAMP SNOWBIRD LAT	LONG	NIV	EIV	CAMP BIG BEAR LAT	LONG	NIV	EIV
136.782166					76.9354	-143.0579	4.5	-0.7								
136.793854													76.1951	-144.9063	6.2	-2.6
136.795746					76.9359	-143.0584	4.6	-1.3								
136.819290									76.0853	-147.3887	11.3	-0.5				
136.819580					76.9368	-143.0599	5.1	-2.6								
136.857681					76.9385	-143.0644	6.9	-3.9								
136.857681													76.1985	-144.9125	7.5	-3.0
136.865875					76.9390	-143.0655	7.4	-3.9								
136.865936													76.1990	-144.9133	7.6	-2.9
136.894821					76.9408	-143.0692	8.8	-3.6								
136.932816					76.9436	-143.0734	10.4	-2.9								
136.932877									76.0960	-147.4009	12.9	-5.5				
136.932907													76.2035	-144.9196	10.0	-3.7
136.938156					76.9441	-143.0739	10.6	-2.9								
136.945587									76.0972	-147.4033	13.2	-6.1				
136.952271													76.2051	-144.9222	11.3	-4.6
136.966400					76.9465	-143.0768	11.5	-3.2								
136.966400													76.2064	-144.9244	12.4	-5.1
137.007431					76.9503	-143.0821	11.5	-4.2								
137.007584													76.2105	-144.9309	12.2	-3.6
137.007767	75.4579	-143.8111	9.4	-2.8												
137.019394					76.9513	-143.0838	11.2	-4.4								
137.019577													76.2116	-144.9320	11.2	-2.5
137.019669	75.4588	-143.8120	9.4	-2.6												
137.041672					76.9532	-143.0872	10.5	-4.2								
137.041779													76.2134	-144.9334	9.9	-1.8
137.041916	75.4604	-143.8138	9.2	-2.5												
137.081482					76.9562	-143.0921	8.8	-3.1								
137.081787	75.4631	-143.8171	8.2	-3.3												
137.092896					76.9570	-143.0932	8.3	-2.8								
137.093109	75.4638	-143.8183	7.9	-3.8												
137.093170									76.1125	-147.4382	11.4	-5.0				
137.115158									76.1143	-147.4410	9.8	-2.9				
137.120651					76.9586	-143.0957	7.0	-2.7								
137.120895	75.4655	-143.8222	7.1	-5.4												
137.155075					76.9603	-143.0990	5.8	-2.9								
137.155273	75.4673	-143.8286	6.7	-6.1												
137.155319									76.1170	-147.4433	7.6	-1.8				
137.166061					76.9608	-143.1001	5.6	-2.8								
137.166183	75.4678	-143.8306	6.8	-5.8												
137.166321									76.1176	-147.4440	7.4	-2.5				
137.220241					76.9633	-143.1067	4.7	-3.9								
137.228317	75.4713	-143.8409	7.5	-5.5												
137.228363													76.2247	-144.9603	7.0	-6.7
137.226500									76.1212	-147.4527	7.4	-5.8				
137.239151	75.4720	-143.8427	7.6	-5.8												
137.239197					76.9637	-143.1083	4.5	-4.4								
137.239243													76.2253	-144.9627	7.0	-6.8
137.239334									76.1218	-147.4548	7.4	-6.2				
137.269241	75.4737	-143.8486	7.6	-7.0												
137.301285	75.4757	-143.8563	7.8	-8.5												
137.301285					76.9659	-143.1203	5.0	-6.9								
137.301361													76.2288	-144.9772	8.0	-7.7
137.301468									76.1252	-147.4704	6.5	-9.9				
137.312439													76.2295	-144.9800	8.2	-7.9
137.342346					76.9677	-143.1311	6.2	-8.4								
137.374466													76.2338	-144.9980	9.5	-10.2
137.374512					76.9693	-143.1410	6.8	-9.5								
137.374542									76.1291	-147.4974	8.2	-11.7				
137.380905													76.2343	-145.0001	9.6	-10.6
137.380920					76.9697	-143.1431	6.8	-9.7								
137.412048					76.9713	-143.1536	6.8	-9.9								
137.412216													76.2367	-145.0115	9.5	-11.6
137.412323	75.4832	-143.8903	9.6	-11.0												
137.447784	75.4859	-143.9021	9.8	-10.4												
137.447968													76.2393	-145.0248	9.0	-11.0
137.447998									76.1345	-147.5221	9.7	-9.1				
137.448044					76.9732	-143.1652	6.7	-8.6								
137.455292									76.1350	-147.5243	9.5	-8.9				

DAY	CAMP CARIBOU LAT	LONG	NIV	EIV	CAMP BLUE FOX LAT	LONG	NIV	EIV	CAMP SNOWBIRD LAT	LONG	NIV	EIV	CAMP BIG BEAR LAT	LONG	NIV	EIV
137.455322					76.9736	-143.1673	6.7	-8.1								
137.455383													76.2398	-145.0275	8.8	-10.7
137.455505	75.4865	-143.9045	9.8	-10.1												
137.483856													76.2417	-145.0370	9.1	-10.3
137.483871					76.9751	-143.1748	6.7	-7.5								
137.485306									76.1371	-147.5328	8.8	-9.3				
137.529236					76.9775	-143.1864	7.1	-7.0								
137.529343									76.1401	-147.5478	8.8	-11.7				
137.529373													76.2452	-145.0522	10.0	-10.0
137.557251													76.2473	-145.0608	10.1	-8.9
137.557343					76.9791	-143.1924	7.1	-5.2								
137.561523									76.1425	-147.5606	10.2	-13.0				
137.596420	75.4969	-143.9449	8.9	-10.5												
137.596497									76.1454	-147.5758	10.2	-13.8				
137.596542													76.2504	-145.0713	9.3	-8.3
137.596710					76.9811	-143.1981	5.8	-4.0								
137.602783													76.2508	-145.0730	9.0	-8.5
137.602921	75.4973	-143.9470	8.9	-10.8												
137.610062									76.1464	-147.5818	9.1	-13.7				
137.610168													76.2513	-145.0751	8.7	-8.8
137.610352					76.9817	-143.2001	4.9	-4.3								
137.634872									76.1479	-147.5921	6.1	-11.5				
137.671661	75.5016	-143.9718	6.7	-12.1												
137.671707													76.2549	-145.0953	6.4	-11.5
137.671844					76.9834	-143.2123	2.7	-8.2								
137.685852													76.2556	-145.1007	5.9	-12.4
137.685883	75.5023	-143.9771	5.9	-12.0												
137.685928					76.9837	-143.2166	2.7	-9.7								
137.705490	75.5032	-143.9844	4.9	-12.1												
137.705536									76.1497	-147.6139	3.2	-11.0				
137.705582													76.2564	-145.1092	5.2	-14.0
137.705780					76.9841	-143.2241	2.7	-12.3								
137.761429									76.1516	-147.6385	4.7	-15.2				
137.761520													76.2582	-145.1369	2.9	-14.7
137.761551					76.9852	-143.2501	2.5	-11.9								
137.761658	75.5049	-144.0059	3.7	-12.6												
137.777176													76.2586	-145.1440	2.3	-13.2
137.777298					76.9855	-143.2558	2.5	-8.9								
137.820145					76.9865	-143.2649	3.8	-5.5								
137.820236													76.2593	-145.1606	2.9	-11.9
137.822830									76.1536	-147.6694	3.3	-16.0				
137.823029	75.5069	-144.0303	4.5	-13.5												
137.836823					76.9871	-143.2685	4.5	-7.0								
137.836860													76.2598	-145.1673	4.1	-13.1
137.837036	75.5074	-144.0362	4.9	-14.1												
137.851059	75.5079	-144.0425	5.4	-15.0												
137.851181									76.1543	-147.6844	2.8	-17.2				
137.851395					76.9876	-143.2724	4.8	-8.9								
137.858444					76.9878	-143.2747	4.8	-9.9								
137.892319													76.2623	-145.1925	7.6	-13.5
137.898285					76.9893	-143.2907	4.1	-12.4								
137.911606					76.9897	-143.2963	3.7	-12.1								
137.911743									76.1557	-147.7180	3.4	-15.0				
137.911743													76.2635	-145.2007	8.5	-12.7
137.925781	75.5116	-144.0807	6.8	-17.1												
137.925842													76.2645	-145.2064	8.9	-12.5
137.926010					76.9901	-143.3021	3.2	-11.4								
137.933853					76.9902	-143.3051	3.0	-10.9								
137.964523	75.5137	-144.0998	6.9	-14.2												
137.964645													76.2672	-145.2222	8.4	-12.6
137.964722									76.1572	-147.7387	3.9	-10.4				
137.964752					76.9909	-143.3154	3.0	-8.3								
137.973236									76.1575	-147.7416	3.8	-10.4				
137.973267													76.2677	-145.2257	8.1	-12.6
137.973434	75.5142	-144.1035	7.0	-13.0												
137.985840					76.9915	-143.3208	3.5	-6.7								
137.986008													76.2685	-145.2309	7.4	-12.6
137.986069									76.1579	-147.7459	3.8	-10.9				
137.986130	75.5148	-144.1083	6.9	-11.6												
138.009323					76.9921	-143.3259	3.6	-6.5								

DAY	CAMP CARIBOU LAT	LONG	NIV	EIV	CAMP BLUE FOX LAT	LONG	NIV	EIV	CAMP SNOWBIRD LAT	LONG	NIV	EIV	CAMP BIG BEAR LAT	LONG	NIV	EIV
138.009415	75.5161	-144.1163	6.4	-11.1												
138.037216									76.1594	-147.7676	4.1	-15.9				
138.037399	75.5174	-144.1268	6.1	-13.8												
138.037415													76.2712	-145.2511	6.4	-11.3
138.037445					76.9929	-143.3331	3.4	-8.7								
138.047607													76.2717	-145.2548	6.5	-10.9
138.047714	75.5179	-144.1315	6.2	-15.3												
138.059540					76.9935	-143.3404	2.9	-10.3								
138.059692													76.2723	-145.2590	6.5	-10.5
138.059784	75.5185	-144.1374	6.3	-16.4												
138.059814									76.1601	-147.7798	4.1	-16.8				
138.076309													76.2731	-145.2646	6.1	-10.3
138.076370					76.9938	-143.3464	2.2	-10.4								
138.076385	75.5193	-144.1460	6.1	-16.8												
138.084488					76.9939	-143.3493	1.8	-10.2								
138.084717	75.5197	-144.1502	5.8	-16.5												
138.110580	75.5207	-144.1629	4.8	-15.1												
138.110703													76.2745	-145.2762	3.8	-10.7
138.110901					76.9942	-143.3581	0.7	-9.2								
138.121185					76.9942	-143.3613	0.4	-8.8								
138.121475	75.5211	-144.1678	4.2	-14.4												
138.132843					76.9942	-143.3647	0.0	-8.4								
138.132965	75.5215	-144.1728	3.6	-13.7												
138.151535					76.9942	-143.3698	-0.5	-7.4								
138.151535													76.2753	-145.2911	1.5	-11.5
138.151672	75.5219	-144.1804	2.6	-12.9												
138.159195					76.9942	-143.3717	-0.7	-7.0								
138.159454	75.5221	-144.1835	2.2	-12.6												
138.184509	75.5224	-144.1931	1.4	-12.5												
138.184509									76.1622	-147.8370	-0.5	-12.1				
138.184601													76.2755	-145.3036	0.6	-11.7
138.184753					76.9940	-143.3775	-1.0	-6.6								
138.194534					76.9939	-143.3797	-1.0	-6.9								
138.194702	75.5225	-144.1971	1.3	-12.8												
138.194763									76.1621	-147.8410	-1.0	-11.9				
138.205933					76.9938	-143.3825	-0.9	-7.4								
138.206131									76.1620	-147.8454	-1.5	-11.8				
138.226303									76.1618	-147.8531	-2.1	-12.2				
138.226364													76.2756	-145.3194	0.3	-11.5
138.230698					76.9937	-143.3895	-0.9	-9.1								
138.258911	75.5230	-144.2226	0.4	-12.3												
138.258942													76.2757	-145.3312	0.7	-10.8
138.259109					76.9935	-143.3991	-0.8	-10.4								
138.267624	75.5230	-144.2258	0.3	-11.9												
138.267624					76.9934	-143.4021	-0.7	-10.5								
138.267807									76.1612	-147.8699	-0.3	-12.5				
138.278976	75.5230	-144.2299	0.3	-11.5												
138.279083					76.9934	-143.4063	-0.5	-10.6								
138.279205									76.1612	-147.8744	0.8	-12.3				
138.300598									76.1615	-147.8827	2.2	-11.4				
138.300931					76.9933	-143.4165	-0.3	-10.6								
138.307205	75.5232	-144.2398	0.8	-11.4												
138.333466									76.1621	-147.8941	2.1	-10.5				
138.333618													76.2762	-145.3560	0.5	-10.1
138.333694	75.5234	-144.2493	1.2	-11.8												
138.352341	75.5236	-144.2560	1.2	-11.4												
138.352554									76.1624	-147.9005	1.5	-10.5				
138.352615					76.9933	-143.4326	0.4	-9.8								
138.374084					76.9934	-143.4397	1.1	-9.6								
138.408142									76.1628	-147.9189	0.6	-9.7				
138.408249					76.9937	-143.4511	1.4	-9.8								
138.408249													76.2763	-145.3815	-0.1	-10.8
138.408371	75.5240	-144.2743	0.9	-10.0												
138.426407									76.1629	-147.9244	0.6	-9.2				
138.447281					76.9942	-143.4644	1.7	-10.0								
138.450272	75.5244	-144.2872	1.3	-10.4												
138.450378													76.2762	-145.3966	-0.1	-11.3
138.450500									76.1630	-147.9314	0.7	-9.0				
138.482468					76.9947	-143.4766	1.8	-10.3								
138.482483									76.1632	-147.9410	0.7	-9.9				

	CAMP CARIBOU				CAMP BLUE FOX				CAMP SNOWBIRD				CAMP BIG BEAR			
DAY	LAT	LONG	NIV	EIV	LAT	LONG	NIV	EIV	LAT	LONG	NIV	EIV	LAT	LONG	NIV	EIV
138.482712	75.5247	-144.2982	1.6	-11.7												
138.500763	75.5250	-144.3050	1.6	-12.4												
138.500839									76.1633	-147.9471	0.7	-10.5				
138.501068					76.9949	-143.4833	1.4	-10.6								
138.523468	75.5253	-144.3138	1.8	-12.5												
138.523605													76.2762	-145.4225	0.1	-9.5
138.523666					76.9952	-143.4914	1.3	-10.2								
138.523697									76.1634	-147.9550	1.1	-10.7				
138.556213					76.9954	-143.5015	0.7	-7.7								
138.556320									76.1638	-147.9654	1.4	-8.8				
138.556488	75.5257	-144.3259	1.4	-11.1												
138.575897	75.5259	-144.3323	0.8	-10.3												
138.576126					76.9955	-143.5062	0.0	-6.1								
138.592850	75.5259	-144.3376	0.3	-10.2												
138.592880					76.9954	-143.5095	-0.7	-5.4								
138.629395					76.9951	-143.5165	-1.6	-6.7								
138.629684	75.5259	-144.3498	-0.3	-11.8												
138.636917									76.1636	-147.9845	-3.0	-8.3				
138.651489	75.5259	-144.3583	-0.3	-13.4												
138.651581					76.9948	-143.5224	-1.8	-8.7								
138.665665	75.5258	-144.3643	-0.1	-14.1												
138.665802													76.2762	-145.4593	-1.0	-9.4
138.665817					76.9946	-143.5269	-1.7	-9.6								
138.665863									76.1627	-147.9935	-4.3	-11.1				
138.702072					76.9941	-143.5399	-1.9	-11.1								
138.702240													76.2758	-145.4721	-1.4	-12.6
138.702286	75.5258	-144.3813	-0.3	-16.0												
138.702332									76.1616	-148.0087	-2.8	-14.7				
138.712448	75.5258	-144.3864	-0.6	-16.4												
138.712585					76.9939	-143.5440	-2.2	-11.3								
138.727234					76.9937	-143.5496	-2.6	-11.2								
138.727295	75.5257	-144.3940	-1.0	-16.7												
138.738861	75.5256	-144.3999	-1.3	-16.6												
138.739029													76.2754	-145.4882	-1.1	-13.0
138.739059									76.1611	-148.0268	-1.2	-14.9				
138.739136					76.9934	-143.5542	-2.9	-11.0								
138.774384					76.9925	-143.5671	-3.6	-10.7								
138.774521	75.5252	-144.4182	-1.3	-16.8												
138.774658									76.1608	-148.0430	-1.4	-14.1				
138.787979									76.1606	-148.0492	-1.8	-14.7				
138.788193	75.5250	-144.4254	-1.2	-17.4												
138.788193					76.9921	-143.5723	-3.9	-11.0								
138.802643									76.1604	-148.0564	-2.3	-15.8				
138.802704					76.9917	-143.5779	-4.3	-11.5								
138.802719													76.2749	-145.5127	-1.6	-12.5
138.802856	75.5249	-144.4334	-1.3	-18.3												
138.812653	75.5248	-144.4391	-1.5	-19.0												
138.812775									76.1602	-148.0617	-2.7	-16.8				
138.812805													76.2747	-145.5170	-2.0	-13.3
138.812958					76.9913	-143.5820	-4.6	-11.9								
138.846527	75.5244	-144.4598	-1.2	-20.3												
138.846542					76.9900	-143.5961	-4.8	-12.3								
138.846603													76.2741	-145.5326	-2.9	-14.9
138.846741									76.1595	-148.0817	-1.9	-19.4				
138.863647					76.9894	-143.6033	-4.4	-12.0								
138.863663													76.2737	-145.5409	-2.8	-14.8
138.863815	75.5243	-144.4705	-0.8	-19.9												
138.877701					76.9890	-143.6090	-4.1	-11.7								
138.877808													76.2734	-145.5476	-2.2	-14.2
138.877991	75.5242	-144.4791	-0.5	-19.2												
138.887070									76.1592	-148.1082	-0.7	-21.2				
138.887146													76.2733	-145.5518	-1.7	-13.7
138.887344					76.9887	-143.6128	-3.8	-11.5								
138.918640	75.5241	-144.5016	0.1	-16.8												
138.918762					76.9878	-143.6248	-3.2	-10.9								
138.918762													76.2731	-145.5655	0.1	-13.3
138.918884									76.1589	-148.1300	-1.2	-21.1				
138.938721					76.9873	-143.6322	-3.3	-10.6								
138.938828													76.2731	-145.5744	0.4	-14.4
138.939011	75.5241	-144.5119	0.2	-16.2												

DAY	CAMP CARIBOU LAT	LONG	NIV	EIV	CAMP BLUE FOX LAT	LONG	NIV	EIV	CAMP SNOWBIRD LAT	LONG	NIV	EIV	CAMP BIG BEAR LAT	LONG	NIV	EIV
138.962036													76.2731	-145.5857	-0.7	-15.1
138.962204					76.9866	-143.6404	-4.2	-9.7								
138.991104	75.5242	-144.5495	-0.1	-19.2												
138.991257													76.2727	-145.5990	-3.0	-12.1
138.991348					76.9855	-143.6492	-5.4	-7.6								
139.013580	75.5241	-144.5537	-0.3	-21.5												
139.026062					76.9840	-143.6572	-5.4	-6.7								
139.026245													76.2717	-145.6099	-3.8	-7.8
139.026367	75.5241	-144.5623	-0.4	-22.3												
139.064056	75.5239	-144.5855	-1.5	-14.7												
139.087250					76.9817	-143.6730	-5.1	-8.0								
139.087418													76.2701	-145.6254	-3.3	-9.6
139.087418													76.2701	-145.6254	-3.3	-9.6
139.087540	75.5235	-144.5933	-2.6	-8.1												
139.099533					76.9812	-143.6764	-5.4	-8.0								
139.099731	75.5232	-144.5961	-3.2	-7.2												
139.112640													76.2694	-145.6342	-4.0	-11.4
139.112686					76.9806	-143.6799	-5.9	-7.7								
139.137619	75.5221	-144.6053	-4.7	-9.7												
139.137726													76.2685	-145.6434	-5.2	-10.9
139.137924					76.9794	-143.6862	-6.4	-6.7								
139.160736					76.9782	-143.6909	-6.2	-5.5								
139.160889													76.2675	-145.6510	-5.8	-9.1
139.160965	75.5212	-144.6134	-5.0	-12.3												
139.172714					76.9777	-143.6931	-5.9	-4.9								
139.172760	75.5207	-144.6180	-4.9	-12.9												
139.187637					76.9770	-143.6954	-5.8	-4.3								
139.187683													76.2662	-145.6581	-6.1	-7.5
139.187866	75.5201	-144.6241	-4.8	-13.1												
139.211731	75.5192	-144.6336	-4.9	-12.8												
139.211777													76.2651	-145.6638	-6.1	-7.2
139.211990					76.9758	-143.6990	-7.3	-4.6								
139.233917					76.9743	-143.7032	-10.3	-6.8								
139.234024	75.5184	-144.6422	-4.8	-12.2												
139.234039													76.2640	-145.6690	-5.9	-7.1
139.245758	75.5180	-144.6465	-4.5	-11.6												
139.245804					76.9733	-143.7063	-12.3	-8.4								
139.245834													76.2635	-145.6717	-5.8	-6.8
139.262253													76.2628	-145.6750	-5.7	-5.8
139.262390	75.5174	-144.6522	-4.1	-10.5												
139.286301													76.2617	-145.6789	-5.9	-4.1
139.286453					76.9688	-143.7198	-14.4	-9.7								
139.306946	75.5161	-144.6648	-3.4	-8.3												
139.307022													76.2607	-145.6814	-5.9	-3.6
139.318924	75.5158	-144.6678	-3.3	-8.3												
139.319092													76.2602	-145.6829	-5.7	-3.9
139.336197													76.2595	-145.6853	-5.2	-4.9
139.336334	75.5154	-144.6724	-3.2	-9.1												
139.343933													76.2592	-145.6866	-5.0	-5.5
139.361008													76.2585	-145.6900	-4.5	-6.6
139.361084	75.5147	-144.6801	-3.1	-11.1												
139.380051	75.5143	-144.6868	-3.0	-11.6												
139.380203													76.2579	-145.6943	-4.1	-7.1
139.392593	75.5140	-144.6912	-2.8	-11.2												
139.392761													76.2575	-145.6972	-3.9	-6.9
139.409622													76.2570	-145.7009	-3.6	-6.6
139.409668	75.5137	-144.6969	-2.5	-10.4												
139.435547													76.2563	-145.7062	-3.5	-6.1
139.435699	75.5132	-144.7046	-2.1	-8.9												
139.453568	75.5129	-144.7093	-2.1	-8.0												
139.453720													76.2558	-145.7097	-3.7	-5.7
139.466827	75.5127	-144.7124	-2.2	-7.4												
139.466965													76.2554	-145.7120	-3.8	-5.4
139.482544	75.5124	-144.7158	-2.3	-6.8												
139.482544													76.2549	-145.7147	-4.0	-5.1
139.509659													76.2541	-145.7188	-4.0	-4.2
139.509827	75.5119	-144.7213	-2.5	-6.3												
139.527649	75.5115	-144.7247	-3.0	-6.2												
139.543702	75.5112	-144.7274	-3.5	-6.1												

DAY	CAMP CARIBOU LAT	LONG	NIV	EIV	CAMP BLUE FOX LAT	LONG	NIV	EIV	CAMP SNOWBIRD LAT	LONG	NIV	EIV	CAMP BIG BEAR LAT	LONG	NIV	EIV
139.541809													76.2531	-145.7225	-4.1	-2.8
139.555206	75.5108	-144.7299	-4.0	-5.8												
139.555252													76.2526	-145.7236	-4.3	-2.3
139.602341	75.5091	-144.7375	-5.4	-4.6												
139.602478													76.2508	-145.7260	-5.8	-1.1
139.617157													76.2501	-145.7265	-6.3	-1.0
139.627869	75.5079	-144.7408	-5.9	-4.1												
139.627991													76.2496	-145.7268	-6.6	-1.0
139.656235													76.2481	-145.7278	-7.1	-1.3
139.656326	75.5066	-144.7445	-6.4	-4.4												
139.677643	75.5055	-144.7476	-7.2	-5.0												
139.677673													76.2469	-145.7289	-7.4	-1.7
139.692810													76.2460	-145.7298	-7.7	-1.8
139.701035													76.2455	-145.7303	-7.9	-1.8
139.728729													76.2437	-145.7321	-8.2	-2.3
139.728790	75.5024	-144.7559	-7.8	-5.1												
139.753281													76.2422	-145.7343	-8.2	-3.3
139.753296	75.5009	-144.7594	-7.2	-4.2												
139.768478													76.2412	-145.7361	-8.2	-4.0
139.768494					76.9482	-143.7608	-3.9	-4.9								
139.768600	75.5001	-144.7612	-6.8	-3.6												
139.785690	75.4992	-144.7630	-6.7	-3.3												
139.800873	75.4984	-144.7645	-6.8	-3.5												
139.800903													76.2392	-145.7408	-7.6	-4.7
139.828949													76.2376	-145.7451	-6.9	-4.8
139.828979					76.9462	-143.7740	-4.3	-7.7								
139.829071	75.4969	-144.7679	-6.8	-4.5												
139.843735					76.9457	-143.7780	-4.2	-8.1								
139.843796													76.2368	-145.7474	-6.7	-4.6
139.843964	75.4961	-144.7702	-6.7	-5.3												
139.860870	75.4953	-144.7731	-6.6	-6.2												
139.872910	75.4947	-144.7755	-6.5	-6.8												
139.873001													76.2353	-145.7517	-6.5	-4.7
139.904282													76.2338	-145.7567	-6.1	-5.2
139.904449	75.4931	-144.7821	-6.0	-5.8												
139.918716	75.4925	-144.7842	-5.7	-4.0												
139.936493					76.9423	-143.7970	-6.1	-1.1								
139.945129	75.4913	-144.7861	-5.3	-0.8												
139.945236													76.2320	-145.7637	-5.0	-5.2
139.945282					76.9419	-143.7971	-6.5	0.4								
139.979141													76.2308	-145.7687	-4.5	-3.4
139.979324	75.4900	-144.7858	-4.8	0.6												
139.992554					76.9392	-143.7943	-7.5	0.6								
139.992874	75.4895	-144.7856	-4.6	0.1												
140.011810									76.1257	-148.3834	-2.9	-1.0				
140.013885													76.2295	-145.7710	-5.0	-0.7
140.014069	75.4888	-144.7859	-4.6	-0.9												
140.066422	75.4868	-144.7881	-5.1	-0.9												
140.066452									76.1243	-148.3848	-4.5	-0.2				
140.073730													76.2270	-145.7707	-5.4	-0.2
140.087067									76.1235	-148.3846	-5.7	0.6				
140.089066	75.4859	-144.7882	-5.4	0.7												
140.126907					76.9329	-143.8197	-3.9	-7.8								
140.127106													76.2249	-145.7727	-4.8	-1.8
140.127182	75.4842	-144.7865	-5.6	1.4												
140.127213									76.1216	-148.3835	-5.9	0.7				
140.139587	75.4837	-144.7861	-5.6	0.8												
140.139587													76.2244	-145.7734	-4.9	-1.9
140.139709									76.1210	-148.3833	-5.6	0.2				
140.148849									76.1206	-148.3833	-5.3	-0.2				
140.148941													76.2241	-145.7740	-4.9	-1.9
140.149094	75.4833	-144.7859	-5.6	0.2												
140.200363	75.4810	-144.7873	-5.8	-1.6												
140.200363													76.2220	-145.7770	-5.8	-1.6
140.200470									76.1186	-148.3846	-5.2	-0.9				
140.212524	75.4805	-144.7879	-6.0	-1.7												
140.212601													76.2214	-145.7776	-6.1	-1.3
140.212753									76.1181	-148.3849	-5.4	-0.7				
140.223709									76.1177	-148.3851	-5.6	-0.4				

DAY	CAMP CARIBOU LAT	LONG	NIV	EIV	CAMP BLUE FOX LAT	LONG	NIV	EIV	CAMP SNOWBIRD LAT	LONG	NIV	EIV	CAMP BIG BEAR LAT	LONG	NIV	EIV
140.223724													76.2209	-145.7780	-6.3	-1.0
140.223892	75.4799	-144.7885	-6.0	-1.7												
140.235794					76.9302	-143.8342	-3.9	2.5								
140.239059	75.4792	-144.7893	-6.0	-1.6												
140.273300					76.9288	-143.8296	-5.9	2.6								
140.273361													76.2184	-145.7788	-5.9	-0.4
140.273514									76.1155	-148.3853	-5.2	-0.3				
140.285583	75.4771	-144.7914	-5.6	-1.2												
140.285706													76.2178	-145.7790	-5.5	-0.5
140.285843									76.1150	-148.3855	-4.9	-0.6				
140.310471													76.2169	-145.7796	-4.7	-0.9
140.346268	75.4748	-144.7929	-4.4	-0.4												
140.346405													76.2157	-145.7808	-3.8	-1.1
140.346527									76.1131	-148.3876	-3.2	-1.1				
140.359039	75.4743	-144.7931	-4.1	-0.4												
140.359177													76.2153	-145.7813	-3.5	-1.1
140.359238									76.1128	-148.3880	-2.9	-1.0				
140.371490					76.9242	-143.8357	-3.0	-2.8								
140.371658													76.2150	-145.7817	-3.2	-1.3
140.371765	75.4740	-144.7932	-3.6	-0.5												
140.383484	75.4736	-144.7935	-3.2	-0.8												
140.383530													76.2147	-145.7823	-2.8	-1.6
140.419601	75.4729	-144.7948	-2.0	-1.3												
140.419739													76.2141	-145.7842	-1.9	-1.4
140.419800									76.1118	-148.3894	-1.5	-0.6				
140.419830					76.9238	-143.8375	-0.6	1.1								
140.433167													76.2139	-145.7847	-1.7	-0.9
140.444611					76.9236	-143.8359	-1.1	2.5								
140.444809													76.2138	-145.7850	-1.5	-0.4
140.444855	75.4726	-144.7956	-1.6	-0.7												
140.455688									76.1115	-148.3898	-1.1	0.3				
140.462814													76.2136	-145.7850	-1.4	0.4
140.462936	75.4724	-144.7958	-1.5	0.1												
140.493576									76.1111	-148.3882	-1.1	2.3				
140.507629	75.4718	-144.7947	-1.6	1.3												
140.507660									76.1110	-148.3870	-1.1	3.0				
140.507935					76.9228	-143.8303	-1.8	2.5								
140.517471					76.9227	-143.8295	-1.8	2.5								
140.517532	75.4717	-144.7943	-1.7	1.3												
140.517563													76.2130	-145.7821	-1.2	2.8
140.528351	75.4715	-144.7938	-1.7	1.5												
140.528488					76.9225	-143.8285	-1.7	2.7								
140.528580									76.1108	-148.3848	-1.0	3.4				
140.536560					76.9224	-143.8278	-1.7	2.9								
140.536880	75.4714	-144.7934	-1.8	1.6												
140.567871	75.4710	-144.7917	-2.2	2.0												
140.567947									76.1105	-148.3807	-1.1	3.0				
140.568008													76.2125	-145.7767	-1.9	3.5
140.568146					76.9219	-143.8240	-2.4	4.3								
140.582764									76.1104	-148.3793	-1.3	2.8				
140.582809	75.4707	-144.7907	-2.5	2.3												
140.583084					76.9216	-143.8215	-3.2	5.4								
140.590179	75.4706	-144.7902	-2.6	2.5												
140.590271													76.2121	-145.7742	-2.5	3.5
140.590408									76.1103	-148.3786	-1.4	2.7				
140.601761									76.1102	-148.3776	-1.6	2.7				
140.601807					76.9211	-143.8177	-4.4	6.7								
140.609879					76.9208	-143.8158	-5.0	7.3								
140.610031													76.2117	-145.7720	-3.0	3.3
140.610092									76.1101	-148.3769	-1.8	2.6				
140.642899									76.1095	-148.3744	-2.5	2.2				
140.642929	75.4693	-144.7855	-3.5	2.8												
140.643005													76.2108	-145.7688	-3.4	2.7
140.658340									76.1092	-148.3733	-2.7	2.1				
140.658478	75.4688	-144.7843	-3.7	2.4												
140.675415									76.1088	-148.3722	-3.1	2.2				
140.682907	75.4681	-144.7827	-3.9	1.7												
140.718338									76.1077	-148.3686	-3.6	2.9				
140.718475	75.4670	-144.7811	-3.8	1.5												
140.718475													76.2088	-145.7628	-3.8	2.7

DAY	CAMP CARIBOU LAT	LONG	NIV	EIV	CAMP BLUE FOX LAT	LONG	NIV	EIV	CAMP SNOWBIRD LAT	LONG	NIV	EIV	CAMP BIG BEAR LAT	LONG	NIV	EIV
140.718613					76.9165	-143.7948	-1.1	-1.1								
140.734070									76.1072	-148.3671	-3.4	3.3				
140.734238					76.9165	-143.7961	0.6	-3.5								
140.734283	75.4666	-144.7803	-3.6	1.9												
140.749878					76.9166	-143.7981	1.0	-3.7								
140.752670	75.4661	-144.7791	-3.3	2.3												
140.752762													76.2077	-145.7597	-4.2	2.7
140.794022									76.1060	-148.3610	-1.7	2.4				
140.794159													76.2064	-145.7569	-3.4	1.5
140.824493									76.1057	-148.3594	-1.2	0.9				
140.824539	75.4646	-144.7742	-1.9	1.3												
140.869583									76.1053	-148.3588	-0.9	0.4				
140.869659													76.2055	-145.7548	-0.1	1.1
140.903732									76.1052	-148.3581	0.0	0.8				
140.903870													76.2056	-145.7532	0.5	1.4
140.903946	75.4638	-144.7743	-0.6	-0.7												
140.944717									76.1054	-148.3569	1.1	1.1				
140.944748													76.2057	-145.7514	0.2	1.6
140.944946	75.4637	-144.7748	-0.2	0.1												
140.971649	75.4637	-144.7743	0.0	1.2												
140.971786													76.2057	-145.7496	0.0	2.6
140.971848									76.1056	-148.3557	1.1	1.8				
140.979507													76.2057	-145.7489	0.0	3.0
140.979599	75.4637	-144.7740	0.1	1.5												
141.032791					76.9149	-143.7814	-1.0	5.4								
141.032944													76.2057	-145.7421	-0.1	4.4
141.033020	75.4638	-144.7703	0.1	2.7												
141.034760													76.2057	-145.7418	-0.1	4.4
141.044479	75.4638	-144.7694	0.0	2.8												
141.054611					76.9147	-143.7773	-0.5	5.5								
141.054718													76.2057	-145.7389	-0.1	4.6
141.054855	75.4638	-144.7685	-0.1	2.9												
141.093002					76.9147	-143.7702	-0.2	5.3								
141.093201													76.2056	-145.7330	-0.6	4.7
141.093292	75.4636	-144.7649	-1.0	2.9												
141.106155					76.9146	-143.7679	-0.5	5.1								
141.106339	75.4635	-144.7638	-1.3	2.7												
141.106430									76.1055	-148.3421	-1.6	3.5				
141.117889	75.4634	-144.7629	-1.5	2.5												
141.118011									76.1054	-148.3409	-1.8	3.4				
141.118057													76.2054	-145.7294	-1.3	4.2
141.118225					76.9146	-143.7658	-0.8	5.1								
141.125748					76.9145	-143.7645	-1.0	5.2								
141.125839									76.1052	-148.3401	-2.0	3.3				
141.126022	75.4633	-144.7623	-1.7	2.4												
141.166443					76.9141	-143.7572	-1.5	5.2								
141.166611													76.2047	-145.7234	-2.1	3.6
141.166641	75.4627	-144.7594	-1.7	2.4												
141.166748									76.1046	-148.3358	-1.7	3.3				
141.179306					76.9140	-143.7549	-1.4	5.0								
141.179337	75.4625	-144.7584	-1.6	2.5												
141.179520									76.1045	-148.3344	-1.3	3.5				
141.185059									76.1044	-148.3338	-1.1	3.6				
141.191925	75.4624	-144.7574	-1.5	2.5												
141.192032													76.2043	-145.7205	-1.9	3.4
141.192184					76.9138	-143.7528	-1.4	4.5								
141.203247					76.9137	-143.7512	-1.4	4.0								
141.203522									76.1043	-148.3317	-0.7	3.5				
141.239594					76.9133	-143.7468	-1.1	3.6								
141.239670	75.4618	-144.7540	-1.4	1.9												
141.239670													76.2037	-145.7156	-1.3	3.1
141.239822									76.1041	-148.3278	-0.4	3.1				
141.252319	75.4617	-144.7534	-1.3	1.6												
141.252396					76.9132	-143.7451	-0.8	3.8								
141.252426													76.2036	-145.7143	-1.0	3.1
141.252533									76.1041	-148.3266	-0.4	2.8				
141.266464													76.2035	-145.7129	-0.7	3.1
141.273880					76.9131	-143.7422	-0.1	4.0								
141.274155	75.4615	-144.7525	-0.8	0.9												

DAY	CAMP CARIBOU LAT	LONG	NIV	EIV	CAMP BLUE FOX LAT	LONG	NIV	EIV	CAMP SNOWBIRD LAT	LONG	NIV	EIV	CAMP BIG BEAR LAT	LONG	NIV	EIV
141.312653					76.9132	-143.7374	0.3	3.1								
141.312683													76.2033	-145.7086	-0.3	2.4
141.312805									76.1039	-148.3226	-0.5	1.1				
141.325745													76.2033	-145.7077	-0.2	1.9
141.325790					76.9132	-143.7361	0.1	2.7								
141.333557													76.2033	-145.7072	-0.2	1.6
141.341187													76.2033	-145.7068	-0.1	1.3
141.347168					76.9132	-143.7343	0.1	2.1								
141.385742	75.4617	-144.7524	0.6	0.3												
141.385864													76.2034	-145.7053	0.8	1.6
141.385910					76.9134	-143.7317	0.9	2.3								
141.385956									76.1037	-148.3218	0.3	0.4				
141.399323	75.4617	-144.7522	0.5	0.7												
141.399490													76.2035	-145.7044	1.0	2.4
141.399521									76.1038	-148.3216	0.6	0.7				
141.399597					76.9135	-143.7305	1.2	2.7								
141.406937													76.2035	-145.7038	1.0	2.9
141.407028	75.4618	-144.7520	0.5	1.0												
141.407043									76.1038	-148.3214	0.8	0.9				
141.415771					76.9136	-143.7288	1.4	3.4								
141.420425									76.1039	-148.3209	1.0	1.3				
141.423019	75.4618	-144.7514	0.4	1.5												
141.423050					76.9137	-143.7279	1.3	3.7								
141.423096													76.2037	-145.7020	1.1	4.0
141.459320	75.4619	-144.7493	0.3	1.9												
141.459473													76.2039	-145.6963	0.7	5.3
141.459503									76.1043	-148.3184	1.4	2.7				
141.459579					76.9140	-143.7227	0.9	4.3								
141.473663	75.4620	-144.7486	0.3	1.5												
141.473755									76.1044	-148.3171	1.5	3.2				
141.473801													76.2040	-145.6939	0.4	5.2
141.473953					76.9141	-143.7206	0.7	4.2								
141.489914					76.9142	-143.7184	0.7	4.0								
141.490158	75.4620	-144.7479	0.4	1.0												
141.493271									76.1047	-148.3148	1.6	4.1				
141.533615									76.1052	-148.3092	1.8	3.9				
141.533661													76.2040	-145.6851	-0.2	3.6
141.548630	75.4623	-141.7472	0.9	0.3												
141.548691													76.2040	-145.6834	-0.2	3.2
141.548889					76.9147	-143.7101	1.6	4.6								
141.563477					76.9149	-143.7077	1.9	5.0								
141.566116	75.4625	-144.7470	1.0	0.5												
141.608307	75.4628	-144.7461	1.4	1.0												
141.608414													76.2040	-145.6773	0.5	3.9
141.608582					76.9155	-143.6992	1.6	6.0								
141.624115	75.4630	-144.7456	1.6	1.3												
141.624130													76.2041	-145.6751	0.8	4.7
141.636734													76.2042	-145.6730	0.9	5.3
141.639542	75.4632	-144.7448	1.8	2.0												
141.683670	75.4640	-144.7414	2.4	2.3												
141.683685													76.2044	-145.6643	0.4	5.3
141.683853					76.9163	-143.6847	1.8	4.3								
141.709152					76.9167	-143.6816	2.2	3.3								
141.709335													76.2045	-145.6604	-0.3	4.0
141.709396	75.4645	-144.7401	2.8	0.9												
141.709427									76.1077	-148.3056	1.4	-0.5				
141.718384	75.4647	-144.7399	3.0	0.4												
141.718491													76.2044	-145.6593	-0.6	3.4
141.718689					76.9169	-143.6805	2.1	3.2								
141.759171									76.1084	-148.3056	2.6	0.7				
141.759338													76.2043	-145.6556	0.4	2.9
141.759369	75.4657	-144.7403	3.5	-0.5												
141.759430					76.9176	-143.6765	2.5	2.5								
141.775360									76.1088	-148.3051	3.6	1.3				
141.775467													76.2044	-145.6539	1.7	3.6
141.781433					76.9181	-143.6748	3.0	2.3								
141.781540	75.4663	-144.7405	3.7	0.1												
141.788559					76.9182	-143.6742	3.2	2.4								
141.793655	75.4667	-141.7404	3.8	0.4												
141.834854									76.1110	-148.3016	5.8	1.9				

DAY	CAMP CARIBOU LAT	CAMP CARIBOU LONG	CAMP CARIBOU NIV	CAMP CARIBOU EIV	CAMP BLUE FOX LAT	CAMP BLUE FOX LONG	CAMP BLUE FOX NIV	CAMP BLUE FOX EIV	CAMP SNOWBIRD LAT	CAMP SNOWBIRD LONG	CAMP SNOWBIRD NIV	CAMP SNOWBIRD EIV	CAMP BIG BEAR LAT	CAMP BIG BEAR LONG	CAMP BIG BEAR NIV	CAMP BIG BEAR EIV
141.834961					76.9196	-143.6696	4.6	3.7								
141.834961													76.2061	-145.6453	5.0	4.8
141.835098	75.4680	-144.7393	4.8	1.2												
141.845871	75.4685	-144.7389	5.3	1.4												
141.845917									76.1115	-148.3009	6.0	1.6				
141.845978													76.2065	-145.6436	5.3	4.8
141.853546	75.4688	-144.7386	5.6	1.5												
141.853592					76.9204	-143.6670	5.2	4.5								
141.853638													76.2069	-145.6424	5.4	4.7
141.863708					76.9208	-143.6654	5.6	4.9								
141.869308													76.2075	-145.6401	5.7	4.5
141.869354	75.4695	-144.7378	6.1	1.7												
141.910187					76.9230	-143.6568	6.5	5.6								
141.910217									76.1148	-148.2984	7.1	1.2				
141.910416	75.4716	-144.7355	6.5	1.8												
141.920532									76.1154	-148.2979	7.3	1.4				
141.920563	75.4721	-144.7349	6.3	1.8												
141.920654													76.2100	-145.6332	6.6	3.8
141.920822					76.9236	-143.6548	6.6	5.4								
141.938889									76.1164	-148.2971	7.5	1.4				
141.939102	75.4730	-144.7340	6.1	1.5												
141.939133					76.9245	-143.6516	6.6	4.9								
141.984894					76.9267	-143.6447	5.5	4.2								
141.985046									76.1192	-148.2948	7.5	1.8				
141.995773	75.4756	-144.7317	6.2	1.6												
142.014435									76.1209	-148.2928	7.7	2.6				
142.014572					76.9279	-143.6400	4.4	5.3								
142.014679	75.4766	-144.7306	6.5	2.2												
142.059021					76.9293	-143.6303	4.7	6.7								
142.059204													76.2177	-145.6156	6.4	5.1
142.059265									76.1237	-148.2880	8.1	3.8				
142.071228					76.9298	-143.6276	5.2	6.6								
142.089645					76.9306	-143.6235	6.3	6.4								
142.089890	75.4808	-144.7229	7.8	4.1												
142.132629					76.9330	-143.6140	6.8	6.6								
142.132812													76.2209	-145.6015	4.9	6.5
142.132889	75.4835	-144.7172	8.2	4.5												
142.132889									76.1278	-148.2769	5.7	6.0				
142.164520	75.4854	-144.7128	7.3	4.4												
142.205856					76.9360	-143.5974	3.9	6.4								
142.205994													76.2233	-145.5863	3.5	6.2
142.219177									76.1307	-148.2595	4.0	4.7				
142.238266					76.9369	-143.5907	3.6	5.7								
142.238495									76.1313	-148.2570	4.2	3.4				
142.238541	75.4882	-144.7043	2.0	3.2												
142.278931					76.9382	-143.5831	4.9	5.4								
142.278976													76.2250	-145.5721	3.0	6.1
142.279114									76.1327	-148.2534	4.0	2.7				
142.292206	75.4886	-144.6994	1.4	2.9												
142.292374					76.9388	-143.5806	5.4	5.6								
142.292435									76.1331	-148.2521	3.8	3.1				
142.312012	75.4889	-144.6976	2.7	2.7												
142.312012									76.1336	-148.2501	3.6	3.4				
142.316483					76.9398	-143.5759	5.7	5.8								
142.316650													76.2259	-145.5646	3.1	6.1
142.351974	75.4901	-144.6945	4.6	2.5												
142.352066					76.9414	-143.5689	5.4	5.4								
142.352066													76.2268	-145.5578	3.5	5.5
142.352188									76.1348	-148.2458	3.8	3.1				
142.365738	75.4906	-144.6935	4.9	2.6												
142.365875													76.2272	-145.5555	3.8	5.2
142.365936									76.1352	-148.2445	4.0	3.0				
142.368637					76.9421	-143.5660	5.2	4.9								
142.384995	75.4914	-144.6918	5.0	2.9												
142.385132									76.1358	-148.2427	4.3	2.9				
142.389587					76.9429	-143.5626	5.0	4.8								
142.425491													76.2291	-145.5455	4.0	5.6
142.425552									76.1372	-148.2385	4.2	3.9				
142.425583					76.9443	-143.5561	5.2	6.0								

DAY	CAMP CARIBOU LAT	CAMP CARIBOU LONG	CAMP CARIBOU NIV	CAMP CARIBOU EIV	CAMP BLUE FOX LAT	CAMP BLUE FOX LONG	CAMP BLUE FOX NIV	CAMP BLUE FOX EIV	CAMP SNOWBIRD LAT	CAMP SNOWBIRD LONG	CAMP SNOWBIRD NIV	CAMP SNOWBIRD EIV	CAMP BIG BEAR LAT	CAMP BIG BEAR LONG	CAMP BIG BEAR NIV	CAMP BIG BEAR EIV
142.457809	75.4939	-144.6839	3.7	4.4												
142.458038									76.1382	-148.2335	3.7	5.4				
142.514526	75.4954	-144.6765	3.6	3.2												
142.514542									76.1398	-148.2235	4.2	4.6				
142.530731	75.4959	-144.6752	3.9	2.2												
142.530838					76.9486	-143.5304	4.3	6.7								
142.573807	75.4972	-144.6735	3.7	0.7												
142.573853									76.1420	-148.2178	4.9	1.7				
142.573914													76.2332	-145.5158	3.2	4.6
142.574097					76.9499	-143.5217	3.8	5.0								
142.587509	75.4976	-144.6732	3.2	0.7												
142.587692									76.1425	-148.2171	4.5	1.4				
142.603973	75.4980	-144.6728	2.4	1.0												
142.604187					76.9508	-143.5169	3.5	4.7								
142.604187									76.1431	-148.2164	3.6	1.2				
142.609909									76.1432	-148.2162	3.2	1.1				
142.648880									76.1439	-148.2146	1.8	1.8				
142.648941	75.4986	-144.6708	1.6	1.8												
142.648987													76.2350	-145.5080	3.0	2.3
142.649155					76.9518	-143.5092	2.2	5.1								
142.660355	75.4987	-144.6702	1.7	1.9												
142.660461													76.2353	-145.5071	2.9	2.2
142.660492					76.9520	-143.5073	1.8	5.1								
142.660522									76.1441	-148.2138	1.7	2.5				
142.677887									76.1443	-148.2119	1.7	4.1				
142.724548	75.4998	-144.6654	2.4	3.2												
142.724670					76.9526	-143.4953	1.2	6.2								
142.733582	75.5000	-144.6645	2.4	3.4												
142.733749													76.2366	-145.4992	1.4	5.7
142.733765									76.1451	-148.2012	2.1	6.3				
142.733826					76.9527	-143.4934	1.4	6.5								
142.741211					76.9528	-143.4917	1.5	6.6								
142.752136	75.5003	-144.6625	2.5	3.3												
142.752213									76.1454	-148.1977	2.5	5.2				
142.759521					76.9530	-143.4875	1.7	6.6								
142.800079									76.1465	-148.1919	3.4	3.1				
142.800201													76.2373	-145.4835	2.1	7.2
142.800262					76.9536	-143.4792	2.0	5.5								
142.800308	75.5014	-144.6584	3.1	2.4												
142.816528									76.1470	-148.1902	3.5	3.0				
142.816559					76.9538	-143.4762	2.2	5.0								
142.816772	75.5018	-144.6573	3.3	2.2												
142.827133									76.1473	-148.1892	3.4	2.9				
142.827148	75.5021	-144.6566	3.4	2.1												
142.827393					76.9540	-143.4744	2.3	4.7								
142.834656									76.1474	-148.1885	3.2	2.9				
142.834793													76.2380	-145.4767	3.1	4.9
142.834961					76.9542	-143.4732	2.5	4.5								
142.875626					76.9550	-143.4669	2.5	5.1								
142.875687													76.2390	-145.4712	2.9	4.1
142.875824	75.5033	-144.6530	2.7	3.0												
142.880157									76.1484	-148.1842	2.3	3.4				
142.891403					76.9553	-143.4639	2.3	6.1								
142.891510									76.1486	-148.1829	2.1	3.8				
142.891525													76.2393	-145.4690	2.7	4.5
142.891708	75.5036	-144.6513	2.2	3.6												
142.902481									76.1488	-148.1815	2.1	4.1				
142.902634	75.5037	-144.6501	1.9	3.8												
142.902725					76.9555	-143.4614	2.1	6.7								
142.910339									76.1489	-148.1805	2.1	4.4				
142.910492													76.2397	-145.4660	2.5	4.9
142.910553	75.5038	-144.6492	1.7	3.8												
142.950562					76.9562	-143.4494	1.8	7.6								
142.952209	75.5043	-144.6442	0.9	3.7												
142.952347													76.2405	-145.4589	2.0	5.7
142.952438									76.1497	-148.1740	2.3	5.0				
142.957031					76.9562	-143.4477	1.8	7.4								
142.965698					76.9564	-143.4455	1.9	7.3								
142.965881									76.1499	-148.1718	2.4	5.0				
142.965988	75.5043	-144.6427	0.7	3.6												

DAY	CAMP CARIBOU LAT	LONG	NIV	EIV	CAMP BLUE FOX LAT	LONG	NIV	EIV	CAMP SNOWBIRD LAT	LONG	NIV	EIV	CAMP BIG BEAR LAT	LONG	NIV	EIV
142.978027									76.1501	-148.1699	2.5	4.8				
142.978210					76.9566	-143.4425	2.0	6.9								
142.978241	75.5044	-144.6413	0.5	3.5												
142.986176	75.5044	-144.6405	0.4	3.5												
143.032059									76.1512	-148.1623	2.2	4.0				
143.032166													76.2416	-145.4418	2.0	7.2
143.032227	75.5045	-144.6357	0.3	3.3												
143.032288					76.9573	-143.4310	1.3	5.7								
143.039413					76.9574	-143.4296	1.0	5.7								
143.039688									76.1513	-148.1614	2.2	3.9				
143.053436									76.1515	-148.1596	2.1	3.9				
143.053467					76.9575	-143.4269	0.5	5.8								
143.053650	75.5046	-144.6336	0.4	3.1												
143.061127									76.1516	-148.1586	2.1	4.0				
143.061188													76.2421	-145.4349	2.1	7.5
143.098267	75.5047	-144.6295	-0.1	3.3												
143.098419													76.2424	-145.4266	0.1	5.5
143.098587					76.9576	-143.4171	0.2	7.1								
143.107391									76.1524	-148.1516	2.4	6.0				
143.107529					76.9576	-143.4149	0.3	7.4								
143.107605	75.5047	-144.6285	-0.5	3.6												
143.128387									76.1528	-148.1470	2.5	7.7				
143.128571	75.5045	-144.6259	-1.1	4.8												
143.172180	75.5041	-144.6183	-1.7	5.6												
143.172440					76.9579	-143.3971	1.0	8.0								
143.182449									76.1537	-148.1316	1.3	8.8				
143.182526													76.2415	-145.4170	-0.5	4.2
143.182678	75.5039	-144.6166	-1.7	5.1												
143.185852					76.9580	-143.3935	1.0	7.6								
143.202759									76.1539	-148.1263	0.5	7.3				
143.202866	75.5037	-144.6139	-1.7	3.4												
143.245316													76.2418	-145.4067	0.4	4.3
143.246613	75.5031	-144.6117	-1.3	0.5												
143.259003													76.2418	-145.4051	-0.3	3.1
143.259109									76.1538	-148.1177	-0.3	2.8				
143.276550									76.1538	-148.1163	-0.2	2.1				
143.276566	75.5029	-144.6113	-1.1	0.8												
143.318253	75.5026	-144.6096	-0.8	1.2												
143.318329													76.2413	-145.4018	-0.9	1.4
143.318436									76.1538	-148.1137	0.2	2.2				
143.332397													76.2413	-145.4010	-0.4	1.9
143.349731	75.5024	-144.6089	-0.3	0.2												
143.349808									76.1539	-148.1111	0.7	2.9				
143.391586													76.2415	-145.3962	1.3	2.7
143.391647									76.1542	-148.1068	1.5	3.3				
143.404388									76.1544	-148.1055	1.7	3.2				
143.406082	75.5025	-144.6079	0.6	2.2												
143.422607	75.5026	-144.6064	0.6	3.8												
143.422760									76.1547	-148.1037	1.8	3.0				
143.429260													76.2419	-145.3931	1.3	2.4
143.429382									76.1547	-148.1030	1.8	2.9				
143.465134	75.5028	-144.6004	0.6	4.2												
143.465256													76.2422	-145.3901	1.0	3.2
143.465271									76.1553	-148.0997	1.9	3.0				
143.477219	75.5029	-144.5990	0.6	3.4												
143.477219													76.2423	-145.3887	1.1	3.9
143.477310									76.1554	-148.0985	2.0	3.1				
143.495422	75.5029	-144.5975	0.5	2.3												
143.495651									76.1557	-148.0966	2.0	3.2				
143.539536													76.2429	-145.3802	1.0	3.2
143.544189	75.5030	-144.5945	-0.1	2.8												
143.549896													76.2430	-145.3792	0.9	2.5
143.550003									76.1565	-148.0903	1.1	4.2				
143.555588	75.5030	-144.5934	-0.3	3.6												
143.568497	75.5029	-144.5918	-0.5	4.3												
143.568710									76.1566	-148.0877	0.5	4.6				
143.575912	75.5029	-144.5908	-0.6	4.6												
143.576080													76.2431	-145.3775	0.4	1.9
143.576126									76.1566	-148.0865	0.3	4.7				

	CAMP CARIBOU				CAMP BLUE FOX				CAMP SNOWBIRD				CAMP BIG BEAR			
DAY	LAT	LONG	NIV	EIV	LAT	LONG	NIV	EIV	LAT	LONG	NIV	EIV	LAT	LONG	NIV	EIV
143.614288									76.1566	-148.0806	-0.1	4.8				
143.614304	75.5027	-144.5850	-0.9	4.6												
143.617218													76.2431	-145.3746	-0.3	2.4
143.622528	75.5026	-144.5839	-0.9	4.2												
143.622742									76.1566	-148.0793	-0.1	4.7				
143.631027									76.1566	-148.0780	-0.1	4.7				
143.631149	75.5025	-144.5828	-0.8	3.8												
143.642029	75.5025	-144.5816	-0.8	3.5												
143.642227									76.1566	-148.0763	-0.1	4.8				
143.695572	75.5021	-144.5761	-1.2	3.7												
143.695694													76.2427	-145.3656	-1.1	5.5
143.695770									76.1564	-148.0676	-1.0	5.3				
143.706757									76.1563	-148.0657	-1.3	5.3				
143.706940	75.5020	-144.5747	-1.4	3.9												
143.716156	75.5018	-144.5736	-1.5	3.9												
143.716232									76.1562	-148.0642	-1.5	5.1				
143.724899									76.1561	-148.0628	-1.7	4.8				
143.724976													76.2424	-145.3600	-1.3	5.7
143.765289									76.1555	-148.0572	-1.5	4.2				
143.782364									76.1554	-148.0548	-1.2	4.3				
143.790878									76.1553	-148.0536	-1.0	4.4				
143.800140									76.1552	-148.0523	-1.0	4.5				
143.800446					76.9553	-143.3053	-2.7	5.1								
143.834396									76.1549	-148.0475	-1.3	3.9				
143.843307									76.1548	-148.0464	-1.6	3.6				
143.857544									76.1547	-148.0449	-1.9	3.2				
143.875793									76.1544	-148.0431	-2.1	3.0				
143.876038					76.9543	-143.2962	0.3	-0.2								
143.906464													76.2400	-145.3428	-2.2	1.9
143.906540									76.1539	-148.0399	-2.3	3.7				
143.916199									76.1537	-148.0387	-2.3	4.2				
143.918259					76.9545	-143.2992	-0.4	-2.5								
143.941589									76.1532	-148.0348	-2.3	5.0				
143.941833					76.9541	-143.3005	-3.4	-0.4								
143.951477									76.1531	-148.0332	-2.1	5.0				
143.951614													76.2392	-145.3395	-2.0	2.8
143.951630					76.9538	-143.3004	-4.7	0.9								
143.978928													76.2388	-145.3366	-2.0	3.8
143.978973									76.1527	-148.0292	-1.5	3.6				
144.017105									76.1523	-148.0260	-1.3	2.4				
144.017212					76.9513	-143.2906	-0.9	6.6								
144.017319	75.4956	-144.5439	-2.8	3.9												
144.026855									76.1522	-148.0252	-1.4	2.8				
144.026932													76.2379	-145.3291	-2.7	6.0
144.051880									76.1519	-148.0224	-2.0	4.0				
144.064758					76.9522	-143.2802	2.7	5.1								
144.064957													76.2370	-145.3215	-3.1	5.6
144.065018									76.1516	-148.0206	-2.3	4.6				
144.079681									76.1514	-148.0183	-2.5	5.2				
144.092270									76.1511	-148.0161	-2.5	5.6				
144.101730									76.1509	-148.0144	-2.5	5.8				
144.101883	75.4937	-144.5332	-3.3	3.9												
144.125275	75.4931	-144.5306	-3.5	3.3												
144.125366									76.1505	-148.0099	-2.6	5.8				
144.125443													76.2355	-145.3139	-3.4	2.6
144.138489													76.2351	-145.3129	-3.6	2.3
144.138565	75.4927	-144.5294	-3.5	2.9												
144.138596									76.1502	-148.0075	-2.7	5.2				
144.152695	75.4923	-144.5282	-3.4	2.4												
144.152725													76.2347	-145.3119	-3.8	2.1
144.152832									76.1499	-148.0053	-3.0	4.5				
144.175735					76.9502	-143.2752	-7.2	-0.5								
144.175934													76.2340	-145.3105	-4.2	1.7
144.175980									76.1493	-148.0023	-3.3	3.3				
144.176071	75.4917	-144.5268	-3.3	1.6												
144.199402									76.1487	-148.0002	-3.2	2.4				
144.199463	75.4911	-144.5258	-3.1	1.3												
144.199509													76.2332	-145.3093	-4.3	1.5
144.211639	75.4908	-144.5253	-3.1	1.4												

DAY	CAMP CARIBOU LAT	LONG	NIV	EIV	CAMP BLUE FOX LAT	LONG	NIV	EIV	CAMP SNOWBIRD LAT	LONG	NIV	EIV	CAMP BIG BEAR LAT	LONG	NIV	EIV
144.211639													76.2328	-145.3087	-4.1	1.5
144.218430					76.9477	-143.2747	-6.2	2.0								
144.218536													76.2326	-145.3084	-4.0	1.6
144.218689	75.4907	-144.5250	-3.0	1.5												
144.225662	75.4905	-144.5247	-3.0	1.6												
144.249557													76.2317	-145.3066	-3.5	1.8
144.249649	75.4900	-144.5235	-3.0	1.8												
144.274048	75.4894	-144.5221	-2.8	1.7												
144.274048													76.2311	-145.3053	-3.1	1.6
144.284531	75.4892	-144.5216	-2.7	1.7												
144.284561					76.9459	-143.2656	-2.4	4.0								
144.284622													76.2308	-145.3048	-2.9	1.4
144.298996					76.9456	-143.2638	-2.6	3.1								
144.314163					76.9453	-143.2625	-2.6	2.1								
144.314331													76.2302	-145.3036	-2.3	1.0
144.314392	75.4886	-144.5201	-2.1	1.5												
144.314438									76.1465	-147.9957	-1.9	0.2				
144.322800	75.4885	-144.5198	-2.0	1.4												
144.322800													76.2301	-145.3033	-2.1	0.9
144.322922									76.1464	-147.9956	-1.9	0.1				
144.348618									76.1460	-147.9955	-1.6	0.2				
144.348724													76.2297	-145.3026	-1.5	1.1
144.348801					76.9447	-143.2610	-1.9	0.7								
144.348831	75.4882	-144.5188	-1.3	1.0												
144.357742					76.9446	-143.2608	-1.6	0.7								
144.357742													76.2296	-145.3022	-1.3	1.3
144.357819									76.1459	-147.9955	-1.4	0.3				
144.366165					76.9445	-143.2606	-1.3	0.6								
144.366348													76.2295	-145.3018	-1.2	1.5
144.366394									76.1458	-147.9953	-1.2	0.5				
144.366455	75.4880	-144.5183	-0.9	0.8												
144.387253					76.9443	-143.2602	-1.1	0.6								
144.387375	75.4879	-144.5179	-0.6	0.7												
144.387497									76.1457	-147.9949	-0.9	0.6				
144.395737					76.9442	-143.2601	-1.1	0.6								
144.395767	75.4878	-144.5177	-0.6	0.6												
144.395828													76.2293	-145.3001	-1.0	2.1
144.395950									76.1456	-147.9948	-0.8	0.6				
144.423172									76.1455	-147.9943	-0.5	0.6				
144.423294													76.2291	-145.2982	-0.9	2.0
144.423431	75.4877	-144.5172	-0.5	0.7												
144.431091	75.4877	-144.5170	-0.5	0.7												
144.431274									76.1454	-147.9941	-0.4	0.7				
144.431335					76.9439	-143.2589	-1.5	1.8								
144.439438													76.2290	-145.2972	-0.8	1.8
144.439468	75.4876	-144.5168	-0.5	0.7												
144.439545									76.1454	-147.9939	-0.3	0.8				
144.446625	75.4876	-144.5167	-0.5	0.7												
144.446777													76.2289	-145.2968	-0.8	1.6
144.460159	75.4876	-144.5164	-0.5	0.6												
144.460159					76.9435	-143.2563	-1.6	3.3								
144.460220													76.2288	-145.2962	-1.0	1.4
144.460388									76.1454	-147.9933	-0.1	1.1				
144.468796	75.4875	-144.5163	-0.6	0.6												
144.468918					76.9434	-143.2553	-1.6	3.6								
144.468933													76.2288	-145.2958	-1.1	1.3
144.469009									76.1454	-147.9929	-0.1	1.3				
144.497360									76.1454	-147.9916	-0.1	1.7				
144.497375													76.2285	-145.2946	-1.2	1.4
144.497559	75.4874	-144.5156	-0.8	0.8												
144.505249									76.1453	-147.9911	-0.1	1.8				
144.512207	75.4873	-144.5152	-0.9	0.9												
144.521408	75.4872	-144.5150	-1.0	0.8												
144.521469									76.1453	-147.9902	-0.2	1.9				
144.521530													76.2283	-145.2935	-1.2	1.4
144.521729					76.9427	-143.2487	-1.7	2.7								
144.533096	75.4871	-144.5147	-1.1	0.6												
144.533234					76.9426	-143.2478	-1.8	2.0								
144.533234													76.2282	-145.2930	-1.0	1.2
144.533325									76.1453	-147.9895	-0.2	1.8				

DAY	CAMP CARIBOU LAT	LONG	NIV	EIV	CAMP BLUE FOX LAT	LONG	NIV	EIV	CAMP SNOWBIRD LAT	LONG	NIV	EIV	CAMP BIG BEAR LAT	LONG	NIV	EIV
144.542191	75.4870	-144.5146	-1.2	0.4												
144.542358													76.2281	-145.2926	-1.0	1.1
144.542389									76.1453	-147.9890	-0.2	1.8				
144.542419					76.9425	-143.2473	-1.8	1.5								
144.579742	75.4867	-144.5146	-1.2	-0.1												
144.579773									76.1452	-147.9870	-0.6	1.6				
144.584854					76.9418	-143.2453	-2.3	2.1								
144.596741									76.1451	-147.9861	-0.8	1.6				
144.596817	75.4865	-144.5145	-1.1	0.5												
144.596878													76.2277	-145.2903	-1.5	2.1
144.597031					76.9416	-143.2442	-2.5	3.0								
144.606415	75.4864	-144.5143	-1.1	1.1												
144.606598									76.1450	-147.9856	-1.0	1.8				
144.606628					76.9414	-143.2431	-2.7	3.7								
144.616104	75.4863	-144.5138	-1.2	2.0												
144.616241													76.2274	-145.2888	-1.9	3.0
144.643906													76.2269	-145.2858	-2.2	3.4
144.643982									76.1447	-147.9833	-1.4	1.9				
144.644012	75.4861	-144.5114	-1.5	3.3												
144.654907									76.1445	-147.9826	-1.4	1.8				
144.654968	75.4859	-144.5103	-1.6	3.3												
144.655212					76.9401	-143.2360	-4.0	3.7								
144.672394									76.1444	-147.9817	-1.3	1.6				
144.672623					76.9395	-143.2341	-4.4	2.5								
144.690643	75.4855	-144.5073	-1.6	1.7												
144.690720									76.1442	-147.9808	-1.0	1.3				
144.690781													76.2262	-145.2817	-1.4	1.7
144.690933					76.9389	-143.2329	-4.2	1.4								
144.716217					76.9382	-143.2320	-3.0	1.1								
144.716370													76.2260	-145.2807	-0.6	0.8
144.716461	75.4852	-144.5067	-1.0	0.1												
144.716476									76.1441	-147.9799	-0.3	0.9				
144.748062									76.1441	-147.9792	0.6	0.5				
144.748215													76.2260	-145.2800	0.1	0.6
144.748230					76.9377	-143.2302	-1.0	2.0								
144.748306	75.4851	-144.5069	0.0	-0.4												
144.754776									76.1441	-147.9791	0.8	0.5				
144.754837													76.2260	-145.2799	0.2	0.6
144.765747									76.1442	-147.9790	1.1	0.3				
144.765778	75.4851	-144.5071	0.7	-0.3												
144.765854													76.2260	-145.2796	0.3	0.6
144.766022					76.9376	-143.2289	-0.3	2.1								
144.788544	75.4853	-144.5072	1.2	0.0												
144.788559													76.2261	-145.2791	0.5	0.9
144.788681									76.1445	-147.9788	1.5	0.2				
144.805084					76.9376	-143.2267	0.1	1.0								
144.823471					76.9376	-143.2263	0.2	0.7								
144.823471									76.1449	-147.9786	1.5	0.3				
144.823532													76.2262	-145.2779	0.6	1.2
144.823685	75.4856	-144.5069	1.1	0.4												
144.841232									76.1451	-147.9784	1.5	0.3				
144.841370	75.4857	-144.5067	0.8	0.4												
144.841400													76.2263	-145.2772	0.8	1.1
144.841522					76.9377	-143.2257	0.5	1.3								
144.860580	75.4859	-144.5065	0.7	0.0												
144.860596					76.9378	-143.2245	1.0	2.2								
144.860657													76.2265	-145.2766	0.9	0.7
144.860764									76.1453	-147.9783	1.7	0.2				
144.879242	75.4860	-144.5066	0.8	-0.4												
144.879349													76.2266	-145.2763	1.1	0.3
144.879517					76.9380	-143.2228	1.3	2.9								
144.898224					76.9381	-143.2209	1.2	3.3								
144.898346									76.1459	-147.9777	2.2	1.1				
144.898361													76.2268	-145.2761	1.3	0.7
144.898514	75.4861	-144.5068	0.9	-0.2												
144.916946									76.1462	-147.9768	2.5	1.9				
144.917084													76.2270	-145.2753	1.5	1.8
144.917191	75.4862	-144.5067	1.1	0.5												
144.932770	75.4864	-144.5064	1.3	0.9												
144.932907													76.2272	-145.2742	1.8	2.7

DAY	CAMP CARIBOU LAT	CAMP CARIBOU LONG	CAMP CARIBOU NIV	CAMP CARIBOU EIV	CAMP BLUE FOX LAT	CAMP BLUE FOX LONG	CAMP BLUE FOX NIV	CAMP BLUE FOX EIV	CAMP SNOWBIRD LAT	CAMP SNOWBIRD LONG	CAMP SNOWBIRD NIV	CAMP SNOWBIRD EIV	CAMP BIG BEAR LAT	CAMP BIG BEAR LONG	CAMP BIG BEAR NIV	CAMP BIG BEAR EIV
144.933014									76.1465	-147.9757	2.8	2.4				
144.954193									76.1470	-147.9740	3.2	2.2				
144.954254	75.4866	-144.5058	1.5	0.7												
144.954300													76.2275	-145.2721	2.1	3.0
144.954498					76.9385	-143.2153	0.5	1.7								
144.972580													76.2278	-145.2705	2.2	2.3
144.972610									76.1475	-147.9729	3.3	1.8				
144.972717	75.4868	-144.5056	1.5	0.1												
144.980698									76.1477	-147.9724	3.3	1.6				
144.980804													76.2280	-145.2700	2.2	1.8
144.980942	75.4869	-144.5056	1.5	-0.2												
144.992493									76.1480	-147.9719	3.3	1.3				
144.992706	75.4871	-144.5057	1.5	-0.4												
145.005432	75.4872	-144.5059	1.5	-0.5												
145.029495									76.1489	-147.9707	2.9	0.6				
145.029617													76.2287	-145.2689	1.5	-0.2
145.046249													76.2289	-145.2691	1.2	-0.4
145.046326	75.4877	-144.5063	1.4	-0.2												
145.046326									76.1493	-147.9704	2.5	0.5				
145.056046									76.1495	-147.9703	2.4	0.5				
145.056107					76.9392	-143.2140	2.0	1.5								
145.056137													76.2290	-145.2692	1.1	-0.2
145.056259	75.4878	-144.5064	1.4	-0.1												
145.067612													76.2291	-145.2692	1.1	0.2
145.067795	75.4879	-144.5064	1.5	0.1												
145.104935					76.9400	-143.2097	1.7	3.0								
145.119339					76.9401	-143.2082	1.0	2.9								
145.119461	75.4886	-144.5054	1.6	1.2												
145.119476													76.2296	-145.2673	2.0	2.1
145.130936									76.1508	-147.9679	2.6	1.7				
145.131134	75.4887	-144.5049	1.7	1.4												
145.152435	75.4890	-144.5040	1.7	1.3												
145.152451									76.1513	-147.9666	2.9	1.7				
145.152542													76.2302	-145.2649	2.3	2.0
145.177765					76.9403	-143.2028	0.5	2.7								
145.177933													76.2307	-145.2636	2.1	1.2
145.177948	75.4893	-144.5034	1.8	0.0												
145.178040									76.1518	-147.9656	3.0	0.8				
145.192429					76.9403	-143.2015	1.1	2.5								
145.192459	75.4896	-144.5036	1.9	-0.9												
145.192520													76.2309	-145.2632	1.9	0.7
145.192657									76.1522	-147.9654	3.0	0.0				
145.205032					76.9405	-143.2005	1.8	2.0								
145.205215													76.2311	-145.2630	1.9	0.3
145.205231									76.1525	-147.9655	3.1	-0.7				
145.205353	75.4898	-144.5041	2.1	-1.6												
145.215958													76.2312	-145.2629	1.8	0.0
145.216049	75.4899	-144.5047	2.2	-2.1												
145.216049									76.1528	-147.9659	3.1	-1.2				
145.226730									76.1530	-147.9663	3.2	-1.6				
145.226807	75.4901	-144.5055	2.3	-2.5												
145.226822													76.2314	-145.2630	1.8	-0.3
145.226974					76.9409	-143.1996	2.9	0.4								
145.250854					76.9415	-143.1999	3.2	-1.0								
145.250916	75.4906	-144.5074	2.7	-2.3												
145.251068									76.1536	-147.9678	3.5	-2.0				
145.265610					76.9418	-143.2005	3.0	-1.4								
145.265610													76.2320	-145.2637	2.3	-0.8
145.265717									76.1541	-147.9687	3.7	-1.9				
145.278870													76.2322	-145.2641	2.7	-0.9
145.278946									76.1544	-147.9695	3.9	-1.9				
145.278961	75.4912	-144.5090	3.1	-1.7												
145.289154					76.9424	-143.2017	2.8	-1.5								
145.289322													76.2325	-145.2644	2.9	-0.9
145.289368	75.4915	-144.5095	3.1	-1.8												
145.289474									76.1548	-147.9702	4.0	-1.9				
145.301315									76.1551	-147.9709	4.1	-2.0				
145.301468	75.4918	-144.5103	3.2	-2.1												
145.301483													76.2327	-145.2647	3.1	-0.9

DAY	CAMP CARIBOU LAT	CAMP CARIBOU LONG	CAMP CARIBOU NIV	CAMP CARIBOU EIV	CAMP BLUE FOX LAT	CAMP BLUE FOX LONG	CAMP BLUE FOX NIV	CAMP BLUE FOX EIV	CAMP SNOWBIRD LAT	CAMP SNOWBIRD LONG	CAMP SNOWBIRD NIV	CAMP SNOWBIRD EIV	CAMP BIG BEAR LAT	CAMP BIG BEAR LONG	CAMP BIG BEAR NIV	CAMP BIG BEAR EIV
145.301559					76.9426	-143.2024	2.7	-1.4								
145.323868	75.4924	-144.5119	3.5	-2.7												
145.323975					76.9431	-143.2033	2.7	-1.0								
145.323975													76.2333	-145.2654	3.5	-0.7
145.324112									76.1559	-147.9725	4.2	-2.0				
145.338913	75.4928	-144.5132	3.8	-2.9												
145.339066													76.2338	-145.2656	3.8	-0.4
145.339081									76.1564	-147.9734	4.3	-1.8				
145.339142					76.9434	-143.2037	2.8	-0.4								
145.351913					76.9437	-143.2038	2.9	0.1								
145.352081													76.2341	-145.2657	3.9	-0.2
145.352097	75.4932	-144.5144	4.0	-2.9												
145.352173									76.1568	-147.9741	4.4	-1.6				
145.362320					76.9440	-143.2037	3.0	0.4								
145.362366	75.4935	-144.5152	4.1	-2.7												
145.362396													76.2345	-145.2658	4.0	-0.1
145.362518									76.1572	-147.9746	4.4	-1.6				
145.376038									76.1577	-147.9753	4.5	-1.5				
145.376144													76.2349	-145.2658	4.1	-0.1
145.376175					76.9443	-143.2034	3.1	0.9								
145.376266	75.4940	-144.5164	4.1	-2.5												
145.397141	75.4946	-144.5179	4.1	-2.2												
145.397293													76.2356	-145.2659	4.1	-0.2
145.397354					76.9448	-143.2025	3.1	1.5								
145.397354									76.1584	-147.9763	4.5	-1.4				
145.424896					76.9455	-143.2010	3.4	1.7								
145.424957	75.4955	-144.5196	4.1	-1.7												
145.424973													76.2364	-145.2661	4.1	-0.1
145.425110									76.1594	-147.9775	4.4	-1.1				
145.435349	75.4958	-144.5201	4.1	-1.5												
145.435379					76.9458	-143.2004	3.6	1.5								
145.435410													76.2368	-145.2661	4.1	0.0
145.435547									76.1597	-147.9778	4.4	-0.9				
145.450470									76.1602	-147.9782	4.3	-0.6				
145.450516													76.2373	-145.2661	4.2	-0.1
145.450684	75.4963	-144.5207	4.1	-1.2												
145.470932	75.4970	-144.5214	4.0	-0.8												
145.471069									76.1609	-147.9785	4.2	-0.4				
145.487396	75.4975	-144.5217	4.0	-0.7												
145.487442									76.1614	-147.9788	4.2	-0.6				
145.487503													76.2385	-145.2665	4.4	-0.7
145.487686					76.9474	-143.1989	4.5	-0.1								
145.497803	75.4978	-144.5220	3.9	-0.9												
145.497879													76.2389	-145.2668	4.5	-1.0
145.497986									76.1618	-147.9790	4.2	-0.9				
145.508530	75.4981	-144.5223	3.9	-1.1												
145.508698													76.2393	-145.2672	4.5	-1.1
145.508743					76.9482	-143.1993	4.4	-0.7								
145.508774									76.1621	-147.9794	4.2	-1.1				
145.524277					76.9487	-143.1996	4.1	-0.6								
145.524368									76.1626	-147.9800	4.2	-1.5				
145.524414													76.2398	-145.2677	4.4	-1.0
145.524551	75.4986	-144.5229	3.9	-1.4												
145.545578					76.9493	-143.2000	3.6	-0.4								
145.547379									76.1634	-147.9813	4.1	-1.8				
145.562561	75.4998	-144.5253	3.7	-2.7												
145.562622													76.2410	-145.2685	3.9	-0.2
145.562805					76.9498	-143.2001	3.1	0.1								
145.570908	75.5000	-144.5260	3.6	-3.0												
145.571030													76.2413	-145.2685	3.8	0.0
145.571091									76.1641	-147.9826	3.9	-1.4				
145.571106					76.9500	-143.2000	3.0	0.5								
145.582214	75.5003	-144.5271	3.5	-3.4												
145.582367													76.2416	-145.2684	3.5	0.4
145.582413									76.1645	-147.9830	3.9	-1.1				
145.582489					76.9502	-143.1997	2.7	1.3								
145.597565					76.9505	-143.1988	2.4	2.2								
145.597702													76.2420	-145.2681	3.2	0.8
145.597763									76.1649	-147.9835	3.9	-0.8				
145.597824	75.5007	-144.5289	3.2	-4.1												

DAY	CAMP CARIBOU LAT	LONG	NIV	EIV	CAMP BLUE FOX LAT	LONG	NIV	EIV	CAMP SNOWBIRD LAT	LONG	NIV	EIV	CAMP BIG BEAR LAT	LONG	NIV	EIV
145.620087									76.1656	-147.9842	4.1	-1.4				
145.638016									76.1662	-147.9854	4.5	-2.6				
145.638153													76.2430	-145.2672	3.1	0.1
145.638184	75.5017	-144.5351	3.2	-5.8												
145.638321					76.9513	-143.1957	2.8	1.2								
145.644485	75.5018	-144.5363	3.3	-6.1												
145.644653													76.2431	-145.2672	3.2	-0.2
145.644669									76.1665	-147.9860	4.7	-3.2				
145.656509	75.5022	-144.5386	3.6	-6.5												
145.656601									76.1669	-147.9874	5.0	-4.4				
145.656662													76.2434	-145.2674	3.4	-0.9
145.656784					76.9517	-143.1955	3.4	-0.7								
145.670319					76.9521	-143.1962	3.7	-2.0								
145.670486													76.2438	-145.2680	3.7	-1.8
145.670563	75.5026	-144.5415	4.0	-7.0												
145.670563									76.1675	-147.9897	5.3	-5.7				
145.692902	75.5033	-144.5465	4.5	-7.3												
145.693100									76.1684	-147.9943	5.8	-6.8				
145.695786													76.2446	-145.2700	4.2	-2.8
145.695953					76.9529	-143.1986	4.2	-3.2								
145.713745									76.1694	-147.9989	5.8	-6.8				
145.713898													76.2452	-145.2717	4.2	-3.2
145.713943					76.9535	-143.2005	4.4	-3.1								
145.713974	75.5041	-144.5511	4.6	-7.2												
145.731400	75.5047	-144.5551	4.3	-7.4												
145.731400									76.1702	-148.0027	5.4	-6.7				
145.731491													76.2458	-145.2736	4.0	-3.3
145.731674					76.9541	-143.2024	4.5	-3.0								
145.742676					76.9545	-143.2035	4.5	-3.0								
145.742813													76.2461	-145.2748	3.7	-3.4
145.742844	75.5051	-144.5577	4.0	-7.7												
145.742935									76.1706	-148.0052	5.0	-6.7				
145.789322									76.1723	-148.0149	4.7	-6.0				
145.789352					76.9562	-143.2074	5.1	-1.4								
145.789413													76.2474	-145.2796	3.7	-2.6
145.789551	75.5064	-144.5693	4.1	-8.2												
145.814819					76.9573	-143.2082	5.4	-0.5								
145.814880	75.5073	-144.5758	5.1	-8.5												
145.814926													76.2482	-145.2815	4.5	-2.2
145.815048									76.1733	-148.0197	5.3	-5.7				
145.840622	75.5084	-144.5827	5.5	-9.0												
145.840698									76.1744	-148.0247	5.6	-6.6				
145.840775													76.2492	-145.2837	5.3	-3.3
145.840942					76.9583	-143.2087	5.0	-0.7								
145.864594	75.5094	-144.5893	5.0	-8.7												
145.868835													76.2504	-145.2874	5.7	-4.6
145.869003					76.9593	-143.2095	4.1	-1.0								
145.882385									76.1762	-148.0348	5.2	-8.1				
145.882523													76.2510	-145.2895	5.7	-4.9
145.882568	75.5101	-144.5939	4.2	-7.7												
145.882599					76.9597	-143.2100	3.5	-1.0								
145.915359									76.1775	-148.0434	5.4	-8.0				
145.915421	75.5110	-144.6012	3.5	-7.1												
145.915665					76.9606	-143.2116	3.7	-2.2								
145.922318	75.5112	-144.6027	3.5	-7.4												
145.939056	75.5117	-144.6067	3.7	-8.5												
145.990494									76.1807	-148.0623	4.6	-7.7				
145.990631	75.5131	-144.6229	2.8	-11.0												
145.990631													76.2548	-145.3082	2.1	-5.6
146.012604					76.9642	-143.2246	4.4	-4.3								
146.012802													76.2551	-145.3123	1.3	-6.0
146.012878	75.5135	-144.6303	2.0	-10.6												
146.019836					76.9644	-143.2257	4.1	-4.1								
146.019836													76.2551	-145.3137	1.2	-6.3
146.032440					76.9648	-143.2273	3.6	-3.4								
146.065857									76.1824	-148.0810	1.3	-7.7				
146.066071					76.9656	-143.2302	2.7	-2.1								
146.066101	75.5141	-144.6161	1.3	-8.5												
146.086029					76.9660	-143.2318	2.5	-2.6								

DAY	CAMP CARIBOU LAT	LONG	NIV	EIV	CAMP BLUE FOX LAT	LONG	NIV	EIV	CAMP SNOWBIRD LAT	LONG	NIV	EIV	CAMP BIG BEAR LAT	LONG	NIV	EIV
146.086197													76.2559	-145.3299	2.0	-8.7
146.086227	75.5143	-144.6511	1.4	-7.8												
146.094864									76.1826	-148.0883	0.6	-7.9				
146.094879													76.2560	-145.3324	2.2	-8.9
146.095047	75.5144	-144.6532	1.5	-7.7												
146.105606	75.5145	-144.6557	1.5	-7.6												
146.105759													76.2562	-145.3356	2.4	-9.2
146.105927					76.9664	-143.2340	2.4	-4.1								
146.141098									76.1827	-148.1002	0.0	-7.9				
146.141144					76.9670	-143.2403	2.1	-6.1								
146.141174													76.2569	-145.3464	2.1	-9.4
146.141312	75.5149	-144.6642	1.0	-8.1												
146.159180					76.9673	-143.2442	1.9	-6.5								
146.159271	75.5150	-144.6689	0.3	-8.8												
146.159286													76.2571	-145.3519	1.6	-9.2
146.159424									76.1827	-148.1048	-0.2	-7.6				
146.169403									76.1826	-148.1072	-0.3	-7.4				
146.179626									76.1826	-148.1096	-0.5	-7.1				
146.179642	75.5150	-144.6746	-0.7	-9.4												
146.179749													76.2573	-145.3579	0.9	-8.8
146.179901					76.9676	-143.2489	1.7	-6.7								
146.217148					76.9681	-143.2578	1.8	-7.0								
146.217422									76.1824	-148.1181	-0.5	-7.1				
146.232239	75.5143	-144.6910	-2.1	-10.8												
146.232285					76.9683	-143.2614	1.9	-7.2								
146.232330													76.2573	-145.3726	-0.6	-8.8
146.232437									76.1824	-148.1216	-0.3	-7.4				
146.243149					76.9685	-143.2641	2.0	-7.3								
146.243317													76.2573	-145.3758	-0.7	-9.0
146.243393									76.1824	-148.1243	-0.3	-7.8				
146.243454	75.5141	-144.6947	-2.0	-11.0												
146.305481	75.5133	-144.7158	-1.3	-10.1												
146.305618													76.2568	-145.3947	-1.0	-9.4
146.305664					76.9692	-143.2788	0.9	-5.9								
146.305710									76.1822	-148.1414	-0.5	-8.8				
146.316574					76.9693	-143.2809	0.6	-5.4								
146.316727													76.2567	-145.3981	-0.9	-9.3
146.316788	75.5131	-144.7192	-1.2	-9.5												
146.316803									76.1822	-148.1446	-0.6	-8.8				
146.360153					76.9695	-143.2890	1.1	-6.4								
146.379166	75.5125	-144.7351	-2.0	-7.5												
146.379303													76.2562	-145.4162	-1.4	-8.5
146.379349									76.1817	-148.1611	-1.5	-7.2				
146.379440					76.9697	-143.2937	1.6	-7.6								
146.389603					76.9698	-143.2964	1.6	-7.8								
146.389740	75.5123	-144.7375	-2.4	-7.5												
146.389740													76.2561	-145.4191	-1.6	-8.4
146.389877									76.1815	-148.1635	-1.7	-6.8				
146.401917	75.5121	-144.7404	-2.8	-7.7												
146.401917					76.9700	-143.2997	1.4	-8.0								
146.453537									76.1804	-148.1767	-2.8	-7.0				
146.453598													76.2550	-145.4374	-2.8	-9.8
146.453766					76.9702	-143.3156	-0.9	-10.4								
146.462540	75.5105	-144.7562	-3.6	-9.5												
146.462585													76.2548	-145.4403	-2.9	-10.3
146.462738									76.1802	-148.1788	-2.8	-7.4				
146.475006	75.5101	-144.7600	-3.6	-10.0												
146.475098					76.9699	-143.3237	-1.9	-11.8								
146.475113													76.2545	-145.4446	-3.0	-10.8
146.475220									76.1799	-148.1819	-2.9	-7.9				
146.509460					76.9694	-143.3379	-2.0	-11.7								
146.509521	75.5092	-144.7709	-3.9	-10.2												
146.509537													76.2537	-145.4571	-3.2	-11.3
146.528381	75.5085	-144.7767	-4.5	-9.7												
146.528381									76.1786	-148.1964	-3.6	-8.7				
146.528458													76.2532	-145.4640	-3.6	-11.1
146.528625					76.9691	-143.3452	-1.3	-10.2								
146.535645													76.2530	-145.4665	-3.7	-10.9
146.535690									76.1784	-148.1985	-3.8	-8.7				
146.548447	75.5078	-144.7825	-5.3	-9.0												

DAY	CAMP CARIBOU LAT	LONG	NIV	EIV	CAMP BLUE FOX LAT	LONG	NIV	EIV	CAMP SNOWBIRD LAT	LONG	NIV	EIV	CAMP BIG BEAR LAT	LONG	NIV	EIV
146.548615													76.2526	-145.4711	-4.1	-10.7
146.548676									76.1780	-148.2022	-4.1	-8.8				
146.582138	75.5063	-144.7917	-6.3	-9.3												
146.582230					76.9688	-143.3614	-0.8	-8.7								
146.582230													76.2514	-145.4829	-4.4	-11.3
146.582382									76.1768	-148.2124	-4.5	-10.5				
146.603699									76.1761	-148.2203	-4.9	-12.3				
146.603790	75.5052	-144.7984	-6.8	-11.0												
146.604004					76.9686	-143.3682	-1.2	-9.6								
146.608856	75.5049	-144.8001	-6.9	-11.6												
146.622604									76.1753	-148.2283	-5.3	-13.8				
146.655029	75.5024	-144.8186	-6.3	-13.3												
146.655187					76.9681	-143.3860	-0.9	-10.4								
146.655228									76.1740	-148.2431	-4.9	-13.6				
146.679626					76.9680	-143.3947	-0.5	-10.3								
146.682907									76.1730	-148.2536	-4.1	-9.2				
146.692627									76.1727	-148.2561	-3.9	-6.8				
146.728317	75.4993	-144.8468	-5.4	-12.3												
146.728455													76.2474	-145.5429	-2.7	-11.8
146.728485									76.1717	-148.2615	-3.9	-4.6				
146.728561					76.9677	-143.4123	-1.3	-10.7								
146.736496									76.1714	-148.2628	-4.0	-5.6				
146.736664	75.4990	-144.8500	-5.6	-12.4												
146.736740					76.9676	-143.4154	-1.6	-10.8								
146.757278	75.4980	-144.8579	-5.7	-12.7												
146.757339									76.1707	-148.2675	-4.3	-8.7				
146.757401													76.2468	-145.5538	-2.1	-11.6
146.757599					76.9673	-143.4231	-2.2	-11.0								
146.769104					76.9671	-143.4275	-2.3	-11.1								
146.769196	75.4975	-144.8626	-5.5	-13.1												
146.769196													76.2466	-145.5583	-1.7	-12.0
146.802155	75.4962	-144.8763	-4.7	-13.7												
146.802261									76.1692	-148.2839	-3.8	-12.9				
146.802292													76.2463	-145.5717	-0.9	-13.0
146.802475					76.9665	-143.4408	-1.8	-12.5								
146.812180									76.1690	-148.2881	-3.5	-13.0				
146.812286													76.2463	-145.5760	-0.9	-13.3
146.812317					76.9664	-143.4451	-1.5	-13.2								
146.812378	75.4959	-144.8806	-4.4	-13.7												
146.830399									76.1685	-148.2958	-2.9	-13.1				
146.830597	75.4953	-144.8882	-4.0	-13.7												
146.841232	75.4949	-144.8927	-3.7	-13.6												
146.841293													76.2460	-145.5885	-1.1	-13.0
146.876633	75.4940	-144.9073	-3.4	-13.0												
146.876648									76.1676	-148.3149	-2.2	-12.4				
146.876740													76.2457	-145.6026	-1.1	-11.7
146.876938					76.9660	-143.4765	-0.8	-13.9								
146.887558					76.9659	-143.4814	-0.9	-13.3								
146.887558									76.1674	-148.3192	-2.2	-12.1				
146.887619													76.2456	-145.6067	-1.0	-11.5
146.887802	75.4937	-144.9117	-3.4	-12.7												
146.905014					76.9657	-143.4889	-1.0	-11.7								
146.905151									76.1671	-148.3259	-2.2	-11.2				
146.907913													76.2455	-145.6141	-0.6	-11.0
146.913376	75.4930	-144.9212	-2.9	-11.2												
146.923523									76.1668	-148.3321	-2.3	-9.8				
146.923645													76.2454	-145.6196	-0.3	-10.5
146.923676					76.9656	-143.4958	-1.2	-9.7								
146.923752	75.4928	-144.9246	-2.5	-10.2												
146.951584									76.1663	-148.3400	-2.4	-7.8				
146.951721													76.2454	-145.6287	-0.6	-9.3
146.951889					76.9653	-143.5039	-1.3	-7.5								
146.962341					76.9652	-143.5065	-1.3	-7.0								
146.962448									76.1661	-148.3426	-2.3	-7.3				
146.979111					76.9650	-143.5104	-1.1	-6.8								
146.979355									76.1658	-148.3465	-2.0	-7.2				
147.027130					76.9647	-143.5234	-0.6	-9.9								
147.036530					76.9647	-143.5267	-0.6	-11.0								
147.036713									76.1653	-148.3632	-0.6	-11.7				

DAY	CAMP CARIBOU LAT	LONG	NIV	EIV	CAMP BLUE FOX LAT	LONG	NIV	EIV	CAMP SNOWBIRD LAT	LONG	NIV	EIV	CAMP BIG BEAR LAT	LONG	NIV	EIV
147.036835	75.4917	-144.9551	-1.5	-11.1												
147.039764					76.9647	-143.5280	-0.5	-11.4								
147.039841									76.1653	-148.3644	-0.5	-12.1				
147.039886													76.2445	-145.6568	-1.3	-13.3
147.040024	75.4916	-144.9562	-1.6	-11.4												
147.052887													76.2444	-145.6628	-1.1	-14.7
147.052963									76.1652	-148.3698	-0.4	-13.4				
147.073914					76.9646	-143.5425	-0.2	-12.6								
147.074020									76.1652	-148.3791	-0.5	-13.5				
147.074051													76.2442	-145.6731	-0.9	-14.9
147.102325													76.2440	-145.6858	-1.1	-12.4
147.110458									76.1650	-148.3937	-0.6	-11.5				
147.126068													76.2438	-145.6945	-1.0	-10.8
147.126099	75.4908	-144.9935	0.8	-14.8												
147.126205									76.1649	-148.3995	-0.4	-11.1				
147.148407													76.2436	-145.7024	-0.8	-11.2
147.148453									76.1649	-148.4076	-0.2	-11.9				
147.148560	75.4911	-145.0036	2.4	-14.5												
147.177322													76.2435	-145.7136	-0.6	-12.5
147.177490	75.4918	-145.0165	3.1	-14.4												
147.183594													76.2434	-145.7162	-0.6	-12.7
147.183731									76.1649	-148.4219	0.6	-12.9				
147.199112													76.2434	-145.7227	-0.3	-13.1
147.199219									76.1650	-148.4283	1.0	-12.6				
147.222015					76.9650	-143.5958	0.5	-9.8								
147.222198													76.2434	-145.7326	0.4	-13.3
147.222305									76.1652	-148.4375	1.5	-12.1				
147.251633					76.9651	-143.6057	0.3	-9.8								
147.251755													76.2435	-145.7452	0.8	-12.7
147.272247													76.2437	-145.7534	0.9	-11.7
147.272278					76.9651	-143.6126	0.2	-9.7								
147.272339									76.1660	-148.4563	2.3	-11.4				
147.281693					76.9652	-143.6157	0.3	-9.7								
147.295364					76.9652	-143.6202	0.4	-9.7								
147.295502													76.2439	-145.7618	1.2	-10.8
147.295654									76.1664	-148.4648	2.7	-11.2				
147.325439					76.9653	-143.6301	0.4	-9.3								
147.345749													76.2445	-145.7782	1.8	-9.5
147.345810									76.1675	-148.4825	2.8	-10.5				
147.345840					76.9654	-143.6363	0.5	-8.4								
147.354446													76.2446	-145.7809	1.9	-9.4
147.354584									76.1677	-148.4855	2.7	-10.3				
147.368500					76.9655	-143.6426	0.8	-7.9								
147.368576													76.2448	-145.7852	2.0	-9.4
147.368713									76.1680	-148.4901	2.8	-10.2				
147.398788					76.9657	-143.6512	1.3	-9.1								
147.398941													76.2453	-145.7946	2.1	-9.9
147.399048									76.1687	-148.5004	2.8	-10.9				
147.427353													76.2457	-145.8039	1.9	-9.9
147.427490									76.1693	-148.5107	3.1	-11.4				
147.441605					76.9662	-143.6652	1.7	-9.0								
147.441650													76.2459	-145.8084	1.8	-9.6
147.441727									76.1697	-148.5159	3.2	-11.4				
147.471878													76.2463	-145.8176	1.4	-9.3
147.471985									76.1704	-148.5271	3.2	-11.8				
147.494308									76.1710	-148.5358	2.9	-12.5				
147.494385													76.2465	-145.8245	1.2	-9.8
147.494553					76.9670	-143.6792	1.8	-7.2								
147.514954													76.2467	-145.8312	1.1	-10.2
147.515015					76.9673	-143.6843	1.9	-7.4								
147.515015									76.1714	-148.5444	2.9	-13.0				
147.544479					76.9677	-143.6923	2.0	-8.8								
147.544556													76.2470	-145.8412	1.4	-10.6
147.544724									76.1721	-148.5570	3.4	-13.3				
147.551483					76.9678	-143.6945	2.0	-9.4								
147.569550													76.2473	-145.8498	1.6	-10.5
147.588699													76.2475	-145.8562	1.6	-9.9
147.588730									76.1734	-148.5751	4.0	-11.5				
147.588837					76.9683	-143.7077	1.3	-10.8								
147.617325													76.2479	-145.8650	1.9	-9.4

DAY	CAMP CARIBOU LAT	LONG	NIV	EIV	CAMP BLUE FOX LAT	LONG	NIV	EIV	CAMP SNOWBIRD LAT	LONG	NIV	EIV	CAMP BIG BEAR LAT	LONG	NIV	EIV
147.617447									76.1744	-148.5851	4.3	-10.5				
147.626205									76.1747	-148.5880	4.5	-10.6				
147.626312													76.2481	-145.8678	2.1	-9.6
147.626495					76.9685	-143.7213	-0.2	-10.2								
147.645157													76.2484	-145.8739	2.3	-10.4
147.647263					76.9684	-143.7283	-0.7	-9.6								
147.662979									76.1760	-148.6018	4.6	-13.3				
147.663025													76.2487	-145.8802	2.3	-11.3
147.663239					76.9684	-143.7334	-0.5	-9.0								
147.690414													76.2492	-145.8905	2.9	-11.5
147.690491					76.9684	-143.7413	1.2	-8.0								
147.690491									76.1770	-148.6149	4.7	-15.8				
147.701660									76.1774	-148.6207	4.9	-16.5				
147.701965					76.9686	-143.7444	2.2	-7.9								
147.721359													76.2501	-145.9016	3.9	-10.8
147.721558					76.9690	-143.7498	3.8	-8.5								
147.737885									76.1789	-148.6401	5.6	-15.8				
147.737915	75.5041	-145.2319	6.3	-12.5												
147.737961													76.2506	-145.9073	4.2	-10.7
147.738159					76.9696	-143.7550	4.8	-9.6								
147.763992									76.1800	-148.6521	5.9	-12.4				
147.777344									76.1806	-148.6570	5.9	-10.3				
147.777557					76.9711	-143.7690	4.1	-10.3								
147.777573	75.5061	-145.2471	5.9	-12.2												
147.813263									76.1822	-148.6674	5.4	-9.0				
147.813400	75.5076	-145.2605	4.9	-12.1												
147.813431													76.2531	-145.9337	3.9	-10.9
147.838028	75.5085	-145.2698	5.0	-12.6												
147.838074									76.1832	-148.6755	5.0	-11.2				
147.838120													76.2539	-145.9425	3.9	-11.0
147.838318					76.9721	-143.7892	1.1	-9.6								
147.852875									76.1838	-148.6811	5.1	-12.4				
147.852966					76.9722	-143.7940	1.0	-9.8								
147.853012													76.2543	-145.9478	4.3	-10.9
147.853119	75.5092	-145.2757	5.4	-12.9												
147.867615	75.5098	-145.2816	5.9	-13.1												
147.867691					76.9724	-143.7990	1.3	-10.0								
147.867706													76.2549	-145.9530	4.9	-10.8
147.867813									76.1844	-148.6874	5.3	-13.4				
147.888947									76.1853	-148.6969	5.5	-14.4				
147.889114													76.2557	-145.9604	5.6	-10.7
147.889145	75.5108	-145.2903	6.4	-13.4												
147.889160					76.9727	-143.8065	2.3	-10.3								
147.912750									76.1864	-148.7082	5.7	-14.7				
147.912796	75.5120	-145.3002	6.4	-13.5												
147.912888													76.2568	-145.9687	5.7	-10.8
147.913040					76.9732	-143.8151	3.4	-10.7								
147.927963					76.9736	-143.8206	3.6	-10.9								
147.928024									76.1870	-148.7154	5.9	-14.2				
147.928055													76.2574	-145.9740	5.4	-10.8
147.928223	75.5128	-145.3065	6.3	-13.1												
147.939911	75.5134	-145.3112	6.4	-12.6												
147.940125									76.1876	-148.7208	6.3	-13.6				
147.964676													76.2589	-145.9868	5.0	-10.6
147.964798	75.5146	-145.3204	6.5	-11.6												
147.987885									76.1901	-148.7403	6.7	-12.2				
147.988022	75.5158	-145.3286	6.6	-11.5												
147.988037													76.2598	-145.9948	4.8	-10.5
148.019485													76.2610	-146.0056	4.8	-10.7
148.019592	75.5174	-145.3403	6.9	-12.6												
148.022339									76.1918	-148.7544	6.2	-13.5				
148.039810									76.1927	-148.7623	6.0	-14.6				
148.039871													76.2617	-146.0128	4.8	-11.0
148.040039	75.5186	-145.3485	7.2	-13.5												
148.063278									76.1938	-148.7739	6.1	-15.7				
148.063400													76.2626	-146.0213	5.1	-11.1
148.063446	75.5199	-145.3584	7.2	-13.8												
148.076477													76.2632	-146.0260	5.4	-11.2
148.076553									76.1944	-148.7807	6.3	-16.0				

DAY	CAMP CARIBOU LAT	LONG	NIV	EIV	CAMP BLUE FOX LAT	LONG	NIV	EIV	CAMP SNOWBIRD LAT	LONG	NIV	EIV	CAMP BIG BEAR LAT	LONG	NIV	EIV
148.076569	75.5206	-145.3640	7.1	-13.6												
148.097610	75.5218	-145.3727	7.0	-13.2												
148.114487									76.1964	-148.7998	7.0	-14.6				
148.138458									76.1977	-148.8104	7.1	-13.1				
148.138687	75.5240	-145.3889	7.1	-12.7												
148.149948	75.5246	-145.3933	7.2	-12.7												
148.149979									76.1983	-148.8153	6.9	-12.9				
148.159836	75.5252	-145.3972	7.3	-12.9												
148.159866									76.1989	-148.8194	6.8	-12.8				
148.159958													76.2669	-146.0574	5.6	-12.1
148.172058	75.5259	-145.4021	7.4	-13.3												
148.188568									76.2003	-148.8314	6.4	-13.2				
148.188629	75.5269	-145.4090	7.6	-13.7												
148.213257									76.2015	-148.8421	6.2	-13.6				
148.213303													76.2691	-146.0787	5.4	-12.3
148.213455	75.5283	-145.4195	7.6	-13.6												
148.223083									76.2020	-148.8464	6.3	-13.6				
148.234192									76.2026	-148.8513	6.3	-13.6				
148.234283	75.5296	-145.4280	7.6	-12.8												
148.234314													76.2701	-146.0871	5.7	-12.2
148.245895	75.5303	-145.4325	7.6	-12.2												
148.262009													76.2714	-146.0980	6.4	-12.1
148.262100	75.5312	-145.4384	7.8	-11.4												
148.262146									76.2039	-148.8635	6.7	-13.3				
148.287598	75.5328	-145.4471	8.1	-10.8												
148.295898	75.5333	-145.4498	8.1	-10.7												
148.295898					76.9851	-143.9639	5.7	-11.6								
148.296082									76.2057	-148.8776	6.8	-12.3				
148.308653									76.2064	-148.8826	6.6	-11.9				
148.308990													76.2737	-146.1159	5.8	-11.2
148.309052	75.5342	-145.4541	8.0	-10.6												
148.318954					76.9862	-143.9730	5.7	-11.4								
148.319199	75.5348	-145.4574	7.9	-10.5												
148.335022					76.9869	-143.9791	5.5	-11.0								
148.335159	75.5358	-145.4625	7.8	-10.3												
148.335190													76.2748	-146.1250	4.9	-10.1
148.335297									76.2077	-148.8925	6.2	-11.5				
148.360870					76.9879	-143.9885	4.9	-10.3								
148.361023													76.2758	-146.1329	5.2	-8.9
148.361115									76.2090	-148.9022	6.3	-11.7				
148.361130	75.5373	-145.4707	7.7	-10.3												
148.369019	75.5378	-145.4733	7.7	-10.4												
148.369156													76.2761	-146.1352	5.5	-8.6
148.369217					76.9883	-143.9914	4.6	-10.1								
148.369232									76.2094	-148.9052	6.3	-11.8				
148.383514									76.2101	-148.9107	6.4	-12.0				
148.383636					76.9887	-143.9963	4.1	-9.7								
148.383636													76.2768	-146.1392	5.8	-8.1
148.383728	75.5387	-145.4780	7.7	-10.5												
148.392105	75.5392	-145.4807	7.6	-10.6												
148.408096	75.5401	-145.4860	7.4	-10.7												
148.408142					76.9894	-144.0043	3.4	-9.3								
148.408173													76.2779	-146.1454	5.9	-7.7
148.408310									76.2113	-148.9205	6.2	-12.3				
148.433960					76.9901	-144.0125	3.3	-9.1								
148.434128													76.2790	-146.1519	5.3	-7.8
148.434174	75.5416	-145.4944	7.2	-9.9												
148.434235									76.2125	-148.9307	5.8	-11.8				
148.442627	75.5421	-145.4969	7.2	-9.4												
148.442810									76.2129	-148.9339	5.7	-11.4				
148.442902					76.9903	-144.0153	3.5	-9.1								
148.457840									76.2135	-148.9393	5.4	-10.7				
148.457932													76.2800	-146.1582	4.8	-8.3
148.458069	75.5430	-145.5011	7.2	-8.5												
148.481232	75.5443	-145.5070	7.5	-7.9												
148.481354													76.2808	-146.1646	4.8	-8.6
148.481384					76.9915	-144.0271	4.4	-8.9								
148.481461									76.2145	-148.9472	5.4	-10.1				
148.506775					76.9924	-144.0350	4.4	-9.3								
148.506897	75.5458	-145.5134	7.9	-8.7												

DAY	CAMP CARIBOU LAT	LONG	NIV	EIV	CAMP BLUE FOX LAT	LONG	NIV	EIV	CAMP SNOWBIRD LAT	LONG	NIV	EIV	CAMP BIG BEAR LAT	LONG	NIV	EIV
148.506897													76.2818	-146.1720	5.3	-9.1
148.507019									76.2156	-148.9557	5.6	-10.9				
148.516800	75.5464	-145.5162	7.9	-9.4												
148.516937									76.2161	-148.9593	5.5	-11.6				
148.517136					76.9927	-144.0383	4.0	-9.5								
148.531570					76.9932	-144.0431	3.3	-9.6								
148.531845	75.5473	-145.5208	7.8	-10.3												
148.535263									76.2168	-148.9665	5.1	-12.3				
148.535355													76.2830	-146.1806	5.6	-9.5
148.554764	75.5487	-145.5282	7.6	-10.5												
148.554901													76.2839	-146.1866	5.7	-9.3
148.554932									76.2176	-148.9743	4.6	-12.0				
148.554993					76.9937	-144.0506	2.7	-8.6								
146.579529	75.5502	-145.5360	7.6	-10.0												
148.579544					76.9942	-144.0572	3.1	-7.5								
148.579605													76.2850	-146.1940	6.0	-9.1
148.579742									76.2184	-148.9835	4.6	-11.3				
148.591614	75.5509	-145.5397	7.6	-9.9												
148.591644									76.2189	-148.9879	5.1	-11.5				
148.591736													76.2856	-146.1976	6.2	-9.4
148.591904					76.9946	-144.0604	3.5	-7.8								
148.604752					76.9949	-144.0641	4.0	-8.9								
148.604904													76.2863	-146.2017	6.3	-9.8
148.604950									76.2195	-148.9930	5.8	-12.1				
148.605042	75.5517	-145.5438	7.6	-9.7												
148.611313	75.5520	-145.5456	7.6	-9.6												
148.629150					76.9958	-144.0731	5.1	-13.0								
148.652374	75.5545	-145.5575	7.9	-9.3												
148.652557					76.9968	-144.0852	5.8	-16.6								
148.652588									76.2220	-149.0131	7.5	-13.3				
148.666885									76.2228	-149.0192	7.5	-13.0				
148.667007	75.5554	-145.5617	8.0	-9.5												
148.667007													76.2892	-146.2240	5.7	-12.1
148.667191					76.9975	-144.0937	5.9	-17.2								
148.677460					76.9979	-144.0998	5.9	-17.2								
148.677597													76.2897	-146.2282	5.5	-12.3
148.677673	75.5561	-145.5649	8.0	-9.7												
148.677704									76.2235	-149.0237	7.4	-12.8				
148.703568	75.5577	-145.5728	8.0	-9.8												
148.703598									76.2249	-149.0340	7.0	-11.8				
148.703674													76.2908	-146.2389	5.5	-12.8
148.703873					76.9991	-144.1149	6.2	-15.8								
148.725677	75.5591	-145.5791	8.2	-8.4												
148.725861									76.2261	-149.0421	7.0	-10.5				
148.725922					77.0003	-144.1258	7.1	-13.1								
148.742493									76.2271	-149.0475	7.3	-9.7				
148.742691	75.5602	-145.5831	8.4	-6.9												
148.749908	75.5607	-145.5846	8.5	-6.3												
148.749908													76.2930	-146.2581	7.4	-12.3
148.750000									76.2275	-149.0498	7.4	-9.5				
148.759872	75.5613	-145.5864	8.7	-5.7												
148.759933									76.2281	-149.0529	7.6	-9.4				
148.762100					77.0025	-144.1396	8.3	-9.8								
148.778778									76.2292	-149.0586	7.8	-9.7				
148.778870	75.5626	-145.5897	8.7	-5.6												
148.778900													76.2948	-146.2693	8.4	-11.6
148.779083					77.0036	-144.1453	8.4	-9.7								
148.799530	75.5640	-145.5937	8.6	-7.4												
148.799866					77.0049	-144.1526	8.2	-10.8								
148.835083													76.2984	-146.2897	7.8	-10.8
148.835236					77.0071	-144.1672	7.4	-13.2								
140.854507													76.2996	-146.2965	7.5	-10.5
148.854630					77.0082	-144.1763	7.2	-13.9								
148.874023	75.5690	-145.6173	8.8	-11.0												
148.874130													76.3008	-146.3031	7.6	-10.4
148.874313					77.0093	-144.1858	7.6	-14.2								
148.910538													76.3029	-146.3153	7.7	-10.1
148.930206													76.3041	-146.3218	7.5	-10.1
148.930237					77.0129	-144.2126	8.2	-13.1								
148.930283	75.5730	-145.6347	9.3	-8.9												

DAY	CAMP CARIBOU LAT	LONG	NIV	EIV	CAMP BLUE FOX LAT	LONG	NIV	EIV	CAMP SNOWBIRD LAT	LONG	NIV	EIV	CAMP BIG BEAR LAT	LONG	NIV	EIV
148.949081	75.5743	-145.6397	9.1	-8.5												
148.949112													76.3052	-146.3280	7.0	-10.1
148.949265					77.0141	-144.2208	7.5	-12.1								
148.968292									76.2406	-149.1276	7.5	-10.8				
148.986115					77.0161	-144.2353	6.4	-11.2								
149.005493									76.2428	-149.1403	7.4	-10.3				
149.005539					77.0170	-144.2429	6.5	-11.5								
149.024246									76.2438	-149.1465	7.4	-10.3				
149.024429	75.5794	-145.6600	8.1	-9.2												
149.059509													76.3107	-146.3653	7.1	-10.2
149.059647									76.2459	-149.1584	7.9	-10.4				
149.080307					77.0209	-144.2735	6.3	-11.7								
149.080444									76.2472	-149.1653	8.3	-10.3				
149.080460													76.3119	-146.3721	7.5	-9.8
149.080597	75.5827	-145.6764	7.2	-9.2												
149.099594									76.2485	-149.1718	8.3	-10.3				
149.099701													76.3131	-146.3782	7.7	-9.5
149.099731					77.0219	-144.2811	6.1	-11.1								
149.099838	75.5838	-145.6818	7.1	-8.8												
149.112991	75.5845	-145.6853	7.2	-8.5												
149.113083									76.2494	-149.1763	8.3	-10.3				
149.113113													76.3139	-146.3823	7.7	-9.4
149.115921					77.0227	-144.2871	6.4	-10.5								
149.132568					77.0235	-144.2929	7.2	-9.9								
149.132690	75.5857	-145.6904	7.7	-8.0												
149.132690													76.3151	-146.3883	7.9	-9.5
149.132812									76.2506	-149.1828	8.3	-10.1				
149.154587					77.0248	-144.3002	8.0	-9.4								
149.154724													76.3164	-146.3952	7.8	-9.8
149.154770									76.2520	-149.1899	8.1	-9.7				
149.154846	75.5871	-145.6956	8.5	-7.3												
149.174591									76.2533	-149.1961	7.6	-9.6				
149.174622					77.0261	-144.3067	8.0	-9.3								
149.174683													76.3176	-146.4016	7.2	-9.9
149.187210													76.3183	-146.4057	6.7	-9.9
149.187378					77.0269	-144.3107	7.8	-9.3								
149.189407									76.2541	-149.2007	7.2	-9.6				
149.205658					77.0280	-144.3166	7.6	-9.4								
149.205734													76.3192	-146.4115	6.3	-9.5
149.205856									76.2550	-149.2058	7.0	-9.6				
149.228271					77.0293	-144.3241	7.2	-9.8								
149.228439													76.3203	-146.4184	6.4	-8.9
149.228546									76.2562	-149.2129	6.6	-9.5				
149.248993					77.0304	-144.3311	6.5	-9.8								
149.249130									76.2572	-149.2190	6.0	-8.8				
149.249268	75.5930	-145.7179	6.1	-9.5												
149.261719	75.5936	-145.7218	5.2	-10.3												
149.261826					77.0310	-144.3353	6.1	-9.5								
149.278778	75.5942	-145.7273	4.6	-10.5												
149.278931					77.0318	-144.3407	5.9	-8.7								
149.279007									76.2586	-149.2269	5.6	-7.5				
149.301590					77.0329	-144.3471	6.4	-7.9								
149.301727													76.3241	-146.4393	6.5	-9.8
149.301743	75.5951	-145.7346	4.9	-9.9												
149.301849									76.2596	-149.2322	5.6	-7.2				
149.322830					77.0340	-144.3528	7.1	-7.6								
149.322998													76.3251	-146.4464	6.1	-10.5
149.323044									76.2605	-149.2374	5.3	-7.8				
149.323120	75.5959	-145.7408	5.6	-8.9												
149.336243									76.2610	-149.2408	5.0	-8.2				
149.352310	75.5973	-145.7477	6.3	-5.9												
149.352493													76.3265	-146.4562	5.7	-9.2
149.352509									76.2616	-149.2452	4.8	-8.4				
149.374893									76.2625	-149.2513	5.0	-8.4				
149.396133					77.0380	-144.3722	5.7	-7.8								
149.396301													76.3285	-146.4675	6.2	-7.4
149.396378	75.5996	-145.7537	6.7	-4.7												
149.396408									76.2633	-149.2572	5.6	-8.6				
149.426407	75.6011	-145.7597	6.3	-8.5												

DAY	CAMP CARIBOU LAT	CAMP CARIBOU LONG	CAMP CARIBOU NIV	CAMP CARIBOU EIV	CAMP BLUE FOX LAT	CAMP BLUE FOX LONG	CAMP BLUE FOX NIV	CAMP BLUE FOX EIV	CAMP SNOWBIRD LAT	CAMP SNOWBIRD LONG	CAMP SNOWBIRD NIV	CAMP SNOWBIRD EIV	CAMP BIG BEAR LAT	CAMP BIG BEAR LONG	CAMP BIG BEAR NIV	CAMP BIG BEAR EIV
149.426727					77.0392	-144.3806	4.8	-8.5								
149.447723	75.6021	-145.7662	5.8	-10.7												
149.447830					77.0400	-144.3871	5.1	-9.2								
149.447861													76.3310	-146.4801	6.4	-7.5
149.447968									76.2658	-149.2714	6.5	-7.9				
149.469055					77.0409	-144.3939	5.3	-9.3								
149.469208													76.3321	-146.4853	6.1	-7.4
149.469238	75.6030	-145.7735	5.5	-10.8												
149.469360									76.2669	-149.2767	6.5	-7.4				
149.501175									76.2685	-149.2843	6.1	-7.7				
149.501251													76.3336	-146.4934	6.2	-8.3
149.501465					77.0422	-144.4042	4.8	-9.2								
149.521072	75.6053	-145.7891	6.0	-8.8												
149.521210													76.3346	-146.4992	7.2	-9.3
149.521255									76.2694	-149.2896	5.9	-8.4				
149.521271					77.0429	-144.4104	4.2	-9.1								
149.541840					77.0435	-144.4168	3.8	-9.0								
149.541946													76.3359	-146.5059	9.0	-10.5
149.542053									76.2704	-149.2956	6.1	-9.5				
149.557098	75.6071	-145.7992	6.5	-9.9												
149.557190									76.2711	-149.3006	6.3	-10.5				
149.594910	75.6090	-145.8110	6.5	-8.9												
149.595062									76.2731	-149.3134	7.1	-9.2				
149.614578	75.6100	-145.8157	6.6	-6.5												
149.614716					77.0461	-144.4369	6.8	-5.9								
149.614716													76.3412	-146.5313	6.2	-8.8
149.614822									76.2742	-149.3185	7.6	-6.8				
149.651962									76.2764	-149.3257	7.3	-6.2				
149.652161	75.6119	-145.8223	6.3	-6.2												
149.669342	75.6127	-145.8261	6.0	-7.8												
149.669449									76.2774	-149.3297	6.9	-7.6				
149.669662					77.0496	-144.4471	7.9	-6.7								
149.687668	75.6136	-145.8309	6.0	-9.0												
149.687805													76.3430	-146.5464	3.3	-5.3
149.687851									76.2783	-149.3346	6.6	-8.8				
149.687881					77.0506	-144.4518	6.8	-8.2								
149.703918					77.0514	-144.4564	5.9	-8.6								
149.704086													76.3435	-146.5493	4.9	-5.9
149.704147	75.6144	-145.8357	6.2	-9.6												
149.704208									76.2792	-149.3394	6.7	-9.3				
149.723770	75.6153	-145.8418	6.5	-10.3												
149.723846									76.2802	-149.3456	6.9	-10.0				
149.723938													76.3444	-146.5536	6.4	-7.5
149.724091					77.0523	-144.4624	5.1	-8.5								
149.744370									76.2813	-149.3524	7.2	-10.5				
149.744415	75.6164	-145.8485	6.7	-10.9												
149.744507													76.3455	-146.5594	7.2	-9.4
149.744659					77.0531	-144.4684	4.7	-8.2								
149.776260													76.3473	-146.5699	7.6	-10.4
149.776291	75.6181	-145.8593	7.0	-10.6												
149.776428									76.2832	-149.3634	7.8	-10.0				
149.798676									76.2846	-149.3703	8.2	-9.4				
149.798691	75.6193	-145.8664	7.1	-10.0												
149.798798													76.3486	-146.5774	7.4	-10.0
149.819024									76.2859	-149.3768	8.4	-9.7				
149.819962	75.6205	-145.8730	7.1	-10.2												
149.819962													76.3498	-146.5843	7.1	-10.1
149.835434	75.6214	-145.8781	7.4	-10.7												
149.835480									76.2870	-149.3819	8.6	-10.4				
149.835541													76.3507	-146.5895	7.2	-10.4
149.835724					77.0569	-144.4948	6.8	-9.7								
149.848282	75.6221	-145.8824	7.7	-11.2												
149.848328					77.0575	-144.4991	7.3	-10.2								
149.848373													76.3514	-146.5939	7.5	-10.6
149.848511									76.2879	-149.3865	8.9	-11.0				
149.873962									76.2897	-149.3960	9.3	-11.8				
149.874115	75.6237	-145.8916	8.2	-11.8												
149.874115													76.3530	-146.6030	8.1	-10.8
149.874237					77.0591	-144.5085	7.6	-10.6								
149.895493									76.2913	-149.4042	9.4	-11.5				

DAY	CAMP CARIBOU LAT	CAMP CARIBOU LONG	CAMP CARIBOU NIV EIV	CAMP BLUE FOX LAT	CAMP BLUE FOX LONG	CAMP BLUE FOX NIV EIV	CAMP SNOWBIRD LAT	CAMP SNOWBIRD LONG	CAMP SNOWBIRD NIV EIV	CAMP BIG BEAR LAT	CAMP BIG BEAR LONG	CAMP BIG BEAR NIV EIV
149.895645										76.3544	-146.6106	8.4-10.7
149.895721	75.6251	-145.8996	8.4-12.0									
149.895721				77.0603	-144.5163	7.3-10.3						
149.910156							76.2923	-149.4096	9.5-10.9			
149.910187	75.6261	-145.9050	8.6-11.8									
149.910278										76.3553	-146.6157	8.5-10.7
149.910431				77.0611	-144.5213	7.1 -9.6						
149.920502	75.6268	-145.9088	8.7-11.6									
149.920670										76.3560	-146.6193	8.6-10.7
149.920685				77.0617	-144.5246	7.1 -9.0						
149.920746							76.2931	-149.4132	9.6-10.2			
149.933823				77.0624	-144.5285	7.1 -8.1						
149.933899							76.2941	-149.4174	9.6 -9.2			
149.934097	75.6277	-145.9136	8.9-11.3									
149.949509							76.2953	-149.4218	9.4 -8.2			
149.949615										76.3579	-146.6297	8.1-11.5
149.949707				77.0633	-144.5327	7.0 -7.0						
149.949738	75.6288	-145.9189	8.8-10.8									
149.971069							76.2968	-149.4272	8.9 -7.5			
149.971161				77.0645	-144.5375	6.8 -6.0						
149.971176										76.3592	-146.6383	7.4-12.8
149.971313	75.6302	-145.9260	8.3-10.3									
149.985260							76.2978	-149.4307	8.5 -7.8			
149.985443	75.6311	-145.9305	8.0-10.1									
149.985580				77.0652	-144.5404	6.7 -5.8						
149.993149	75.6316	-145.9329	7.9-10.0									
149.993317										76.3605	-146.6478	7.1-13.2
149.993408				77.0656	-144.5419	6.6 -5.9						
150.008194				77.0664	-144.5451	6.6 -6.6						
150.008514	75.6326	-145.9377	7.8-10.0									
150.020081							76.3001	-149.4416	9.4-12.4			
150.025955				77.0673	-144.5496	6.5 -8.3						
150.046188				77.0683	-144.5561	6.3-10.2						
150.046234							76.3022	-149.4539	10.3-15.6			
150.060623							76.3033	-149.4613	9.9-15.5			
150.060806				77.0690	-144.5615	6.0-10.9						
150.082031				77.0700	-144.5695	5.9-10.9						
150.082291							76.3049	-149.4716	8.3-13.2			
150.100174	75.6377	-145.9677	6.2-11.1									
150.135849							76.3074	-149.4891	4.7 -8.3			
150.135895				77.0725	-144.5884	5.8 -9.7						
150.155396				77.0733	-144.5949	5.5 -9.7						
150.155624	75.6403	-145.9868	6.1-10.8									
150.172424				77.0740	-144.6006	5.0 -9.6						
150.172455	75.6411	-145.9924	6.6-10.6									
150.172607							76.3087	-149.4994	5.0 -9.2			
150.194611				77.0749	-144.6078	4.6 -9.2						
150.194855							76.3097	-149.5065	5.8-10.3			
150.194885	75.6423	-145.9997	6.8-10.5									
150.210541				77.0754	-144.6127	4.6 -8.5						
150.210587							76.3104	-149.5119	6.1-10.8			
150.210815	75.6431	-146.0049	6.6-10.4									
150.228516				77.0761	-144.6177	5.0 -7.7						
150.228607	75.6440	-146.0106	6.6-10.2									
150.228760							76.3113	-149.5184	6.5-10.9			
150.245422	75.6449	-146.0158	6.8 -9.9									
150.245560				77.0768	-144.6221	5.5 -7.1						
150.245728							76.3122	-149.5244	6.9-10.8			
150.268097				77.0778	-144.6276	5.8 -7.4						
150.268280	75.6461	-146.0228	6.9 -9.6									
150.268356							76.3134	-149.5322	7.3-10.5			
150.284637				77.0785	-144.6320	5.9 -8.2						
150.301605				77.0793	-144.6370	6.0 -8.8						
150.301773							76.3154	-149.5432	7.9 -9.5			
150.301834	75.6479	-146.0325	7.3 -8.8									
150.318832	75.6489	-146.0369	7.6 -8.1									
150.319046				77.0801	-144.6423	6.1 -8.7						
150.319046							76.3165	-149.5483	8.3 -8.7			
150.341242				77.0812	-144.6486	6.0 -7.6						

DAY	CAMP CARIBOU LAT	LONG	NIV	EIV	CAMP BLUE FOX LAT	LONG	NIV	EIV	CAMP SNOWBIRD LAT	LONG	NIV	EIV	CAMP BIG BEAR LAT	LONG	NIV	EIV
150.341339	75.6503	-146.0424	7.8	-7.7												
150.341507									76.3179	-149.5545	8.5	-8.3				
150.358200					77.0820	-144.6527	5.6	-6.3								
150.358475									76.3191	-149.5591	8.5	-8.5				
150.358505	75.6513	-146.0466	7.7	-8.0												
150.374771	75.6523	-146.0507	7.6	-8.4												
150.374939					77.0827	-144.6560	5.3	-5.0								
150.375000									76.3202	-149.5638	8.5	-8.9				
150.431290					77.0849	-144.6635	4.8	-3.9								
150.431534	75.6555	-146.0652	6.8	-7.0												
150.431625									76.3240	-149.5800	8.8	-7.8				
150.438095					77.0851	-144.6645	4.8	-4.2								
150.448441	75.6564	-146.0685	6.5	-5.5												
150.448639									76.3251	-149.5840	8.9	-6.5				
150.448715					77.0855	-144.6661	4.8	-4.6								
150.487473	75.6583	-146.0733	5.8	-3.0												
150.487640					77.0869	-144.6725	4.2	-4.5								
150.487686									76.3278	-149.5905	8.6	-4.2				
150.504150					77.0874	-144.6750	3.6	-4.1								
150.504242	75.6590	-146.0748	5.5	-3.1												
150.504395									76.3289	-149.5927	8.2	-4.1				
150.511917					77.0876	-144.6761	3.4	-4.1								
150.512009									76.3294	-149.5938	7.9	-4.3				
150.522736	75.6598	-146.0770	5.0	-4.6												
150.522995					77.0879	-144.6776	3.0	-4.1								
150.540512					77.0883	-144.6801	2.7	-4.2								
150.542191									76.3311	-149.5984	7.1	-5.3				
150.561066	75.6611	-146.0843	4.1	-7.1												
150.561279									76.3322	-149.6020	6.9	-5.9				
150.561325					77.0887	-144.6831	2.8	-3.8								
150.576904	75.6616	-146.0879	4.0	-7.2												
150.576935					77.0891	-144.6850	3.0	-3.2								
150.577103									76.3330	-149.6050	6.8	-6.0				
150.585220					77.0892	-144.6859	3.1	-2.9								
150.585419									76.3335	-149.6067	6.7	-6.0				
150.585526	75.6618	-146.0898	4.0	-7.1												
150.597565									76.3341	-149.6090	6.6	-6.0				
150.597580	75.6622	-146.0924	4.0	-6.8												
150.597885					77.0896	-144.6870	3.1	-2.5								
150.613815	75.6627	-146.0957	4.0	-5.8												
150.613998									76.3349	-149.6122	6.5	-5.7				
150.614059					77.0900	-144.6883	3.1	-2.2								
150.635574					77.0905	-144.6902	2.9	-3.3								
150.649750	75.6639	-146.1007	4.6	-3.3												
150.649979									76.3367	-149.6186	6.4	-5.3				
150.658249									76.3371	-149.6200	6.4	-5.4				
150.672882									76.3379	-149.6227	6.4	-5.6				
150.673004	75.6648	-146.1030	5.0	-3.6												
150.673187					77.0913	-144.6974	2.9	-8.0								
150.687805	75.6654	-146.1049	5.0	-4.9												
150.688095					77.0916	-144.7021	3.4	-10.0								
150.710052	75.6663	-146.1091	5.1	-7.0												
150.710068									76.3397	-149.6296	6.7	-5.5				
150.710342					77.0923	-144.7103	4.6	-10.9								
150.723267									76.3404	-149.6319	7.1	-5.1				
150.723312					77.0928	-144.7151	5.6	-10.1								
150.730560	75.6671	-146.1139	5.3	-7.8												
150.730667									76.3409	-149.6331	7.3	-4.8				
150.748535									76.3419	-149.6358	7.7	-4.5				
150.748734	75.6678	-146.1183	5.5	-7.6												
150.762451	75.6684	-146.1214	5.5	-7.1												
150.762497									76.3427	-149.6379	7.9	-4.6				
150.762741					77.0946	-144.7256	5.0	-4.7								
150.785324									76.3442	-149.6416	8.1	-5.6				
150.785400	75.6694	-146.1263	5.5	-6.4												
150.785629					77.0953	-144.7281	2.9	-2.1								
150.796707	75.6699	-146.1285	5.3	-6.3												
150.797058									76.3449	-149.6440	8.0	-6.4				
150.797226					77.0955	-144.7289	2.1	-1.8								
150.824127									76.3466	-149.6502	8.1	-7.4				

DAY	CAMP CARIBOU LAT	LONG	NIV	EIV	CAMP BLUF FOX LAT	LONG	NIV	EIV	CAMP SNOWBIRD LAT	LONG	NIV	EIV	CAMP BIG BEAR LAT	LONG	NIV	EIV
150.824265					77.0959	-144.7309	1.6	-2.8								
150.837585									76.3474	-149.6535	8.1	-7.4				
150.837875					77.0961	-144.7325	1.9	-3.9								
150.860931									76.3489	-149.6591	8.3	-7.3				
150.861191					77.0965	-144.7362	2.5	-5.3								
150.871429									76.3496	-149.6616	8.4	-7.4				
150.871735					77.0967	-144.7383	2.8	-5.8								
150.899399									76.3515	-149.6684	8.3	-7.5				
150.913040									76.3523	-149.6717	8.2	-7.4				
150.913208	75.6739	-146.1563	3.6	-10.9												
150.936615									76.3538	-149.6771	8.1	-6.4				
150.936737					77.0983	-144.7523	2.9	-5.8								
150.936813	75.6745	-146.1648	3.3	-11.9												
150.947281					77.0985	-144.7543	2.6	-5.4								
150.947281									76.3545	-149.6792	8.3	-5.5				
150.974304	75.6754	-146.1774	2.7	-8.5												
150.988708					77.0992	-144.7609	1.6	-4.0								
150.988785	75.6757	-146.1807	2.2	-6.2												
151.011963									76.3586	-149.6876	7.4	-3.6				
151.011978					77.0994	-144.7640	1.3	-3.7								
151.011993					77.0994	-144.7640	1.3	-3.7								
151.012177	75.6760	-146.1842	1.7	-3.9												
151.019913	75.6761	-146.1851	1.6	-3.5												
151.046294									76.3605	-149.6924	5.9	-4.4				
151.048340	75.6765	-146.1882	1.8	-4.1												
151.063782									76.3612	-149.6947	5.2	-4.6				
151.086975	75.6771	-146.1942	2.2	-5.4												
151.093338	75.6772	-146.1953	2.1	-5.3												
151.096954									76.3624	-149.6998	4.4	-4.7				
151.121872	75.6777	-146.1999	1.7	-5.3												
151.121902									76.3633	-149.7036	4.2	-4.5				
151.138489									76.3638	-149.7060	3.9	-4.3				
151.161087									76.3644	-149.7093	3.4	-4.5				
151.161163	75.6781	-146.2066	1.1	-5.6												
151.172195	75.6782	-146.2085	1.0	-5.6												
151.194946	75.6783	-146.2124	1.1	-5.5												
151.195084									76.3653	-149.7146	3.1	-5.0				
151.212448									76.3657	-149.7174	3.4	-5.1				
151.234787	75.6788	-146.2193	1.6	-5.9												
151.234787									76.3663	-149.7212	3.6	-5.3				
151.241821	75.6789	-146.2206	1.6	-6.1												
151.267899	75.6792	-146.2257	1.9	-6.3												
151.268097									76.3673	-149.7271	3.6	-5.6				
151.285446	75.6795	-146.2290	2.1	-5.9												
151.307892													76.4178	-146.9292	2.5	-4.3
151.307922	75.6799	-146.2329	2.1	-5.3												
151.308029									76.3683	-149.7344	3.5	-5.5				
151.316498													76.4180	-146.9304	2.4	-4.3
151.316559	75.6800	-146.2343	2.0	-5.1												
151.340973	75.6804	-146.2381	1.7	-4.8												
151.341187									76.3693	-149.7401	3.9	-4.9				
151.359375									76.3699	-149.7429	4.1	-4.5				
151.380890	75.6808	-146.2442	1.2	-5.3												
151.380936													76.4191	-146.9397	1.9	-4.5
151.381104									76.3705	-149.7461	4.1	-4.5				
151.390991									76.3709	-149.7475	4.0	-4.6				
151.391098													76.4192	-146.9412	1.9	-4.5
151.391220	75.6809	-146.2459	1.1	-5.5												
151.414444	75.6811	-146.2500	1.2	-5.3												
151.432144													76.4198	-146.9473	1.8	-4.3
151.466705									76.3729	-149.7592	3.2	-4.3				
151.504990	75.6820	-146.2619	1.3	-4.0												
151.505096													76.4208	-146.9574	1.7	-4.4
151.505203									76.3738	-149.7640	2.9	-3.3				
151.527344	75.6823	-146.2649	1.1	-4.8												
151.527512													76.4211	-146.9608	1.7	-4.7
151.527542									76.3743	-149.7663	2.8	-2.9				
151.563019	75.6826	-146.2715	1.1	-6.8												
151.563095									76.3751	-149.7700	2.6	-3.6				

DAY	CAMP CARIBOU LAT	LONG	NIV	EIV	CAMP BLUE FOX LAT	LONG	NIV	EIV	CAMP SNOWBIRD LAT	LONG	NIV	EIV	CAMP BIG BEAR LAT	LONG	NIV	EIV
151.578217	75.6827	-146.2748	1.2	-7.1												
151.578384													76.4218	-146.9692	1.5	-5.1
151.578430									76.3754	-149.7719	2.5	-4.0				
151.601288	75.6829	-146.2793	1.3	-5.0												
151.601410									76.3758	-149.7747	2.4	-3.2				
151.638104									76.3765	-149.7773	2.0	-1.5				
151.638245	75.6833	-146.2827	1.1	-1.7												
151.651993	75.6834	-146.2834	0.8	-1.7												
151.652130									76.3767	-149.7779	1.8	-1.5				
151.652130													76.4224	-146.9782	0.7	-1.2
151.659012									76.3768	-149.7783	1.6	-1.5				
151.659195	75.6834	-146.2838	0.6	-1.9												
151.675781	75.6835	-146.2850	0.3	-2.8												
151.675873									76.3770	-149.7793	1.2	-2.1				
151.675934													76.4225	-146.9786	0.6	-0.4
151.684799									76.3771	-149.7799	1.0	-2.6				
151.713699									76.3772	-149.7832	0.6	-4.3				
151.713837	75.6835	-146.2900	-0.2	-5.5												
151.726349	75.6834	-146.2923	-0.3	-6.2												
151.726425									76.3773	-149.7852	0.6	-5.0				
151.726486													76.4228	-146.9821	0.6	-4.6
151.734650									76.3773	-149.7866	0.6	-5.4				
151.734894	75.6834	-146.2940	-0.2	-6.6												
151.750900									76.3774	-149.7896	0.8	-6.0				
151.750931	75.6834	-146.2974	-0.1	-7.2												
151.751022													76.4228	-146.9870	0.1	-7.2
151.756958	75.6834	-146.2988	0.0	-7.4												
151.757065									76.3774	-149.7908	0.9	-6.2				
151.789352									76.3777	-149.7980	1.3	-7.3				
151.789566					77.1055	-144.8874	0.8	-8.7								
151.789581	75.6834	-146.3069	0.1	-8.5												
151.801254									76.3778	-149.8009	1.4	-7.8				
151.801315	75.6834	-146.3101	0.0	-8.9												
151.801392													76.4228	-147.0012	-0.2	-9.4
151.801559					77.1056	-144.8910	0.7	-8.8								
151.810028					77.1057	-144.8936	0.7	-8.9								
151.810059									76.3779	-149.8032	1.5	-8.1				
151.810242	75.6834	-146.3126	0.0	-9.2												
151.828979	75.6834	-146.3181	0.1	-9.6												
151.829041													76.4228	-147.0098	0.7	-9.4
151.829163									76.3782	-149.8084	1.9	-8.5				
151.864822									76.3788	-149.8185	2.7	-8.6				
151.864868					77.1060	-144.9102	1.0	-8.6								
151.865036	75.6835	-146.3286	0.5	-8.9												
151.876602									76.3791	-149.8218	2.9	-8.4				
151.876724													76.4234	-147.0239	2.3	-8.4
151.876755	75.6836	-146.3318	0.6	-8.4												
151.876892					77.1061	-144.9138	1.2	-8.4								
151.884796					77.1062	-144.9161	1.3	-8.3								
151.884903									76.3793	-149.8241	3.0	-8.3				
151.884918													76.4235	-147.0261	2.4	-8.1
151.885056	75.6836	-146.3339	0.7	-8.1												
151.907608	75.6837	-146.3394	0.7	-7.5												
151.907669													76.4240	-147.0320	2.5	-7.8
151.907852					77.1064	-144.9226	1.4	-8.1								
151.939713					77.1068	-144.9315	1.2	-7.9								
151.939880									76.3807	-149.8375	3.4	-6.3				
151.939987	75.6839	-146.3470	0.7	-7.7												
151.952133									76.3810	-149.8399	3.4	-5.6				
151.952255													76.4248	-147.0431	2.2	-7.0
151.952316					77.1068	-144.9349	0.9	-7.7								
151.952332	75.6840	-146.3500	0.7	-7.9												
151.959274	75.6840	-146.3517	0.7	-8.0												
151.973663	75.6841	-146.3553	0.6	-8.1												
151.973831													76.4252	-147.0478	1.9	-6.4
151.973892									76.3816	-149.8435	3.5	-4.6				
151.982819													76.4253	-147.0497	1.7	-6.2
152.014008					77.1070	-144.9509	-0.4	-7.4								
152.014145													76.4257	-147.0563	1.5	-7.2

DAY	CAMP CARIBOU LAT	LONG	NIV	EIV	CAMP BLUE FOX LAT	LONG	NIV	EIV	CAMP SNOWBIRD LAT	LONG	NIV	EIV	CAMP BIG BEAR LAT	LONG	NIV	EIV
152.014206									76.3827	-149.8496	3.7	-5.4				
152.027512									76.3831	-149.8522	3.7	-6.3				
152.027618					77.1069	-144.9544	-0.6	-7.3								
152.027618													76.4258	-147.0597	1.5	-8.0
152.052612					77.1068	-144.9603	-0.5	-6.2								
152.052673									76.3838	-149.8577	3.2	-6.7				
152.058151													76.4262	-147.0683	1.1	-8.6
152.087753					77.1068	-144.9671	0.2	-5.2								
152.087921													76.4263	-147.0762	0.7	-7.6
152.088043	75.6848	-146.3808	1.2	-5.5												
152.102448					77.1068	-144.9697	0.4	-5.2								
152.102478									76.3847	-149.8678	1.8	-5.7				
152.102539													76.4264	-147.0797	0.7	-7.1
152.102692	75.6849	-146.3832	1.3	-5.1												
152.120392	75.6851	-146.3860	1.2	-5.4												
152.120438									76.3850	-149.8711	1.4	-5.4				
152.120514													76.4265	-147.0837	0.7	-6.5
152.127319	75.6851	-146.3873	1.2	-5.8												
152.133224									76.3851	-149.8733	1.3	-5.4				
152.133316													76.4266	-147.0863	0.7	-6.1
152.133453	75.6852	-146.3884	1.1	-6.1												
152.161255													76.4268	-147.0917	0.7	-5.6
152.161285	75.6854	-146.3941	1.0	-7.1												
152.161362									76.3854	-149.8783	1.5	-5.4				
152.194565									76.3858	-149.8842	1.5	-5.4				
152.194611	75.6856	-146.4016	0.6	-6.9												
152.194656													76.4269	-147.0976	0.5	-5.1
152.207993									76.3860	-149.8866	1.4	-5.3				
152.208038													76.4270	-147.0997	0.3	-4.7
152.208176	75.6857	-146.4044	0.4	-6.5												
152.234253	75.6857	-146.4093	0.0	-5.5												
152.234299													76.4270	-147.1035	0.4	-3.8
152.234421									76.3862	-149.8910	1.2	-4.8				
152.269058									76.3865	-149.8963	1.0	-4.6				
152.269196													76.4272	-147.1075	0.6	-3.5
152.269241	75.6857	-146.4149	-0.5	-5.1												
152.269333					77.1072	-145.0010	-0.2	-6.2								
152.307251	75.6855	-146.4214	-0.2	-5.9												
152.307449									76.3868	-149.9023	1.3	-5.0				
152.323929													76.4274	-147.1152	0.4	-5.2
152.323975	75.6855	-146.4246	0.2	-6.4												
152.324020									76.3870	-149.9051	1.7	-5.1				
152.343765									76.3873	-149.9085	1.8	-5.4				
152.343918													76.4274	-147.1189	0.4	-5.9
152.343979	75.6856	-146.4288	0.4	-6.9												
152.355728													76.4275	-147.1212	0.4	-6.1
152.355804									76.3875	-149.9107	1.8	-5.7				
152.380508	75.6858	-146.4369	1.0	-7.1												
152.380646													76.4276	-147.1262	1.0	-5.9
152.380722									76.3878	-149.9154	2.1	-5.7				
152.396881	75.6860	-146.4404	1.6	-6.8												
152.396896													76.4278	-147.1293	1.6	-5.4
152.397003									76.3881	-149.9183	2.6	-5.3				
152.418274									76.3886	-149.9219	3.1	-5.0				
152.418335					77.1068	-145.0327	0.1	-4.9								
152.418396													76.4281	-147.1329	2.2	-4.9
152.428650					77.1068	-145.0344	0.2	-4.6								
152.428818													76.4283	-147.1346	2.4	-4.7
152.428864	75.6865	-146.4469	2.3	-6.1												
152.428925									76.3889	-149.9236	3.2	-4.8				
152.454254	75.6869	-146.4512	2.0	-4.4												
152.454422													76.4288	-147.1381	2.3	-3.5
152.454437									76.3895	-149.9272	3.1	-3.7				
152.469788													76.4290	-147.1396	1.9	-2.3
152.469910									76.3898	-149.9288	2.7	-2.6				
152.492264					77.1070	-145.0419	-0.1	-1.9								
152.501587	75.6874	-146.4555	0.8	-2.2												
152.501587													76.4294	-147.1413	1.3	-1.4
152.501724									76.3904	-149.9310	2.0	-2.0				
152.528595	75.6875	-146.4576	0.6	-2.9												

DAY	CAMP CARIBOU LAT	LONG	NIV	EIV	CAMP BLUE FOX LAT	LONG	NIV	EIV	CAMP SNOWBIRD LAT	LONG	NIV	EIV	CAMP BIG BEAR LAT	LONG	NIV	EIV
152.528687									76.3908	-149.9331	1.8	-2.9				
152.528732													76.4296	-147.1429	0.9	-2.4
152.542755	75.6876	-146.4590	0.7	-3.5												
152.542892													76.4297	-147.1442	0.8	-3.0
152.542969									76.3910	-149.9346	1.9	-3.6				
152.565689					77.1067	-145.0458	-0.6	-3.1								
152.574249	75.6878	-146.4628	0.7	-4.3												
152.603561	75.6879	-146.4669	0.2	-4.4												
152.603561									76.3919	-149.9426	1.2	-3.8				
152.603653													76.4299	-147.1516	-0.4	-4.0
152.616287	75.6879	-146.4686	-0.3	-4.2												
152.616425													76.4298	-147.1533	-0.7	-3.9
152.616440									76.3920	-149.9441	0.9	-3.3				
152.624634									76.3920	-149.9450	0.6	-3.1				
152.624786	75.6879	-146.4697	-0.6	-4.1												
152.638565					77.1063	-145.0589	-1.1	-6.1								
152.638733													76.4297	-147.1560	-0.8	-3.7
152.638809									76.3921	-149.9463	0.3	-2.7				
152.638840	75.6878	-146.4715	-1.1	-4.0												
152.647217													76.4296	-147.1571	-0.7	-3.7
152.678894									76.3921	-149.9503	-0.1	-4.0				
152.679031	75.6873	-146.4771	-1.5	-5.3												
152.679062													76.4295	-147.1613	-0.7	-4.8
152.690353	75.6872	-146.4790	-1.3	-5.9												
152.690460									76.3921	-149.9520	0.0	-5.0				
152.690491													76.4294	-147.1633	-0.8	-5.5
152.690659					77.1056	-145.0708	-2.0	-7.8								
152.700333									76.3921	-149.9538	0.1	-5.7				
152.700470													76.4294	-147.1651	-0.9	-6.0
152.700531	75.6871	-146.4810	-1.1	-6.3												
152.711197													76.4293	-147.1674	-0.9	-6.5
152.711227	75.6870	-146.4831	-0.8	-6.5												
152.711288									76.3921	-149.9560	0.3	-6.4				
152.720444	75.6870	-146.4850	-0.6	-6.6												
152.720596													76.4292	-147.1694	-1.0	-6.7
152.720673					77.1052	-145.0795	-1.6	-8.5								
152.754547									76.3923	-149.9664	0.8	-7.9				
152.754684													76.4289	-147.1773	-1.1	-7.3
152.754745	75.6869	-146.4923	-0.2	-7.0												
152.754776					77.1049	-145.0889	-0.6	-7.5								
152.765030	75.6869	-146.4946	-0.3	-7.2												
152.765091									76.3924	-149.9692	0.8	-7.9				
152.765167													76.4288	-147.1799	-1.1	-7.5
152.775864									76.3924	-149.9720	0.8	-7.9				
152.775940					77.1048	-145.0944	-0.5	-7.5								
152.775955													76.4288	-147.1826	-1.0	-7.8
152.776093	75.6869	-146.4971	-0.4	-7.4												
152.783310													76.4287	-147.1845	-1.0	-8.0
152.783447									76.3925	-149.9739	0.8	-7.8				
152.791885									76.3925	-149.9761	0.9	-7.7				
152.791962	75.6868	-146.5008	-0.6	-7.8												
152.792007													76.4286	-147.1868	-0.9	-8.2
152.792160					77.1048	-145.0986	-0.7	-7.8								
152.830124									76.3929	-149.9857	1.5	-7.8				
152.830231					77.1044	-145.1098	-1.5	-9.0								
152.830261													76.4285	-147.1975	0.2	-8.7
152.830368	75.6866	-146.5106	-0.6	-8.4												
152.840195									76.3930	-149.9883	1.7	-8.0				
152.840271	75.6866	-146.5132	-0.5	-8.4												
152.840332													76.4285	-147.2004	0.5	-8.7
152.840500					77.1043	-145.1130	-1.6	-9.3								
152.850922					77.1042	-145.1164	-1.6	-9.5								
152.850983									76.3931	-149.9911	1.9	-8.2				
152.851013													76.4286	-147.2034	0.9	-8.6
152.851166	75.6865	-146.5161	-0.4	-8.3												
152.867493									76.3934	-149.9957	2.1	-8.7				
152.867645													76.4287	-147.2081	1.2	-8.5
152.867691	75.6865	-146.5203	-0.4	-8.1												
152.867752					77.1040	-145.1220	-1.5	-9.5								
152.905319					77.1036	-145.1340	-1.1	-8.8								

DAY	CAMP CARIBOU LAT	LONG	NIV	EIV	CAMP BLUE FOX LAT	LONG	NIV	EIV	CAMP SNOWBIRD LAT	LONG	NIV	EIV	CAMP BIG BEAR LAT	LONG	NIV	EIV
152.905319									76.3940	-150.0070	2.0	-9.3				
152.905563	75.6864	-146.5296	-0.3	-7.9												
152.915695									76.3942	-150.0102	1.9	-9.3				
152.915817													76.4292	-147.2219	0.8	-9.1
152.915878	75.6864	-146.5322	-0.2	-7.9												
152.915909					77.1035	-145.1372	-1.1	-8.6								
152.925323					77.1034	-145.1400	-1.0	-8.5								
152.927856									76.3943	-150.0138	1.7	-9.0				
152.991180									76.3951	-150.0306	1.5	-7.2				
152.991302													76.4294	-147.2444	0.5	-8.1
152.991318					77.1031	-145.1626	0.4	-12.8								
153.018646	75.6863	-146.5568	-0.4	-7.1												
153.053986													76.4297	-147.2590	0.8	-6.7
153.054062									76.3959	-150.0450	1.8	-7.1				
153.054092	75.6861	-146.5643	-0.8	-6.8												
153.066345									76.3960	-150.0479	1.8	-7.2				
153.066360					77.1039	-145.1960	1.4	-8.2								
153.066452													76.4298	-147.2618	0.6	-6.7
153.066589	75.6861	-146.5670	-0.8	-6.8												
153.093201									76.3964	-150.0540	1.7	-6.3				
153.127319					77.1043	-145.2008	0.4	1.8								
153.127533	75.6859	-146.5797	0.7	-6.5												
153.127594									76.3969	-150.0600	1.5	-4.9				
153.141037									76.3970	-150.0622	1.3	-4.9				
153.145844	75.6860	-146.5834	1.6	-6.5												
153.147552									76.3971	-150.0632	1.1	-4.9				
153.167160					77.1043	-145.1978	-0.1	1.4								
153.167450	75.6864	-146.5879	2.3	-6.8												
153.169357									76.3972	-150.0669	0.4	-5.4				
153.200470					77.1042	-145.1986	-0.6	-3.2								
153.200607	75.6869	-146.5952	1.7	-7.2												
153.200623													76.4302	-147.2896	0.8	-5.6
153.200745									76.3972	-150.0728	0.2	-5.9				
153.214890					77.1042	-145.2008	-0.8	-5.8								
153.215179	75.6871	-146.5985	0.9	-7.1												
153.218918													76.4303	-147.2928	1.1	-5.4
153.219055									76.3973	-150.0763	0.8	-5.7				
153.240738					77.1040	-145.2076	-0.5	-9.0								
153.240875													76.4305	-147.2966	1.2	-5.2
153.240967	75.6871	-146.6041	-0.3	-7.0												
153.240982									76.3975	-150.0803	1.7	-5.3				
153.273529	75.6870	-146.6112	-0.3	-7.1												
153.273560					77.1040	-145.2178	1.1	-7.8								
153.273605													76.4308	-147.3023	1.3	-5.6
153.273743									76.3981	-150.0857	2.4	-4.9				
153.288544													76.4310	-147.3051	1.3	-6.0
153.288620	75.6870	-146.6146	0.2	-7.4												
153.288651									76.3983	-150.0881	2.3	-5.0				
153.296463									76.3985	-150.0894	2.2	-5.1				
153.314102	75.6871	-146.6206	1.3	-7.7												
153.317703													76.4313	-147.3113	1.3	-6.8
153.317734									76.3988	-150.0931	1.9	-5.8				
153.346649	75.6876	-146.6283	2.1	-7.4												
153.346786													76.4316	-147.3177	1.3	-6.5
153.361465					77.1056	-145.2301	1.6	-2.8								
153.361633													76.4317	-147.3208	1.3	-6.0
153.371246													76.4318	-147.3226	1.3	-5.7
153.371277					77.1057	-145.2311	1.1	-3.2								
153.371384	75.6880	-146.6338	1.9	-7.0												
153.387054	75.6882	-146.6372	1.6	-6.8												
153.387054					77.1057	-145.2331	0.2	-4.1								
153.387253									76.3997	-150.1081	1.7	-6.5				
153.391022													76.4320	-147.3262	1.4	-5.3
153.420181	75.6885	-146.6438	1.4	-5.7												
153.420425					77.1056	-145.2386	-0.7	-5.1								
153.434418					77.1055	-145.2410	-0.6	-5.0								
153.434464	75.6887	-146.6461	1.5	-4.9												
153.434509													76.4326	-147.3336	1.9	-4.9
153.445511					77.1055	-145.2429	-0.3	-4.9								

DAY	CAMP CARIBOU LAT	LONG	NIV	EIV	CAMP BLUE FOX LAT	LONG	NIV	EIV	CAMP SNOWBIRD LAT	LONG	NIV	EIV	CAMP BIG BEAR LAT	LONG	NIV	EIV
153.445572													76.4327	-147.3353	2.1	-4.8
153.445709	75.6889	-146.6478	1.8	-4.4												
153.460159	75.6891	-146.6496	2.1	-3.9												
153.463760					77.1055	-145.2460	0.3	-4.9								
153.463882													76.4331	-147.3381	2.5	-4.5
153.464035									76.4009	-150.1222	2.4	-4.7				
153.494263	75.6897	-146.6537	2.4	-4.2												
153.507385	75.6899	-146.6555	2.2	-4.7												
153.507507													76.4340	-147.3442	2.6	-4.0
153.507523					77.1059	-145.2521	1.6	-2.4								
153.514999	75.6901	-146.6567	2.1	-5.0												
153.515076													76.4341	-147.3452	2.5	-4.0
153.569000	75.6908	-146.6659	1.1	-5.5												
153.569260					77.1066	-145.2535	0.7	-0.5								
153.580643	75.6908	-146.6678	0.9	-5.3												
153.580826													76.4351	-147.3534	1.3	-3.7
153.580807					77.1066	-145.2538	0.1	-1.0								
153.590424	75.6909	-146.6694	0.8	-5.2												
153.590454													76.4352	-147.3546	1.1	-3.7
153.590607					77.1066	-145.2543	-0.4	-1.5								
153.644257	75.6911	-146.6779	0.2	-5.3												
153.644440					77.1060	-145.2594	-2.0	-3.8								
153.665375	75.6911	-146.6815	0.1	-5.7												
153.665375									76.4045	-150.1479	2.0	-4.6				
153.682327									76.4048	-150.1506	1.8	-5.1				
153.719727									76.4052	-150.1574	1.0	-5.9				
153.719925	75.6912	-146.6919	0.1	-6.3												
153.719986					77.1048	-145.2707	-1.7	-4.0								
153.728897	75.6912	-146.6936	0.1	-6.3												
153.728958									76.4053	-150.1592	0.7	-5.9				
153.729004													76.4354	-147.3739	-0.2	-5.1
153.737595	75.6912	-146.6953	0.2	-6.3												
153.737595													76.4354	-147.3753	-0.1	-5.3
153.741608									76.4053	-150.1616	0.3	-5.8				
153.757690					77.1043	-145.2758	-1.5	-4.1								
153.803894									76.4052	-150.1723	-0.8	-4.6				
153.803909	75.6914	-146.7092	0.7	-7.6												
153.816940					77.1037	-145.2853	-1.3	-4.9								
153.817001													76.4353	-147.3893	-0.2	-4.9
153.817169	75.6915	-146.7124	0.8	-8.2												
153.830200	75.6916	-146.7159	0.9	-8.6												
153.830292									76.4050	-150.1763	-0.7	-4.9				
153.830307													76.4353	-147.3914	-0.4	-4.7
153.830505					77.1035	-145.2876	-1.0	-4.9								
153.870789									76.4049	-150.1841	0.6	-6.8				
153.879242									76.4050	-150.1860	1.0	-7.1				
153.879364													76.4352	-147.3987	-0.1	-4.5
153.881775	75.6919	-146.7292	0.7	-6.8												
153.891693									76.4051	-150.1890	1.5	-7.3				
153.891846	75.6920	-146.7312	0.6	-5.7												
153.904953									76.4053	-150.1921	1.8	-6.9				
153.904984	75.6920	-146.7333	0.5	-4.5												
153.905228					77.1033	-145.3003	0.4	-5.0								
153.908768													76.4352	-147.4029	0.5	-4.1
153.954208	75.6923	-146.7383	1.8	-3.3												
153.954437									76.4061	-150.2013	2.1	-4.5				
153.965836													76.4357	-147.4102	1.6	-4.4
153.965912									76.4062	-150.2029	2.0	-4.1				
153.965958	75.6925	-146.7397	2.5	-4.0												
153.980087									76.4064	-150.2047	1.9	-3.9				
153.980225													76.4359	-147.4125	1.8	-5.0
153.980240	75.6929	-146.7417	3.3	-5.2												
154.030228													76.4366	-147.4213	1.8	-5.0
154.039246					77.1046	-145.3222	1.6	-3.9								
154.039444													76.4367	-147.4227	1.8	-4.7
154.055557													76.4370	-147.4250	1.5	-4.0
154.055618					77.1048	-145.3242	1.6	-3.4								
154.055649	75.6951	-146.7577	2.9	-6.3												
154.093735									76.4081	-150.2186	2.0	-3.5				

DAY	CAMP CARIBOU LAT	LONG	NIV	EIV	CAMP BLUE FOX LAT	LONG	NIV	EIV	CAMP SNOWBIRD LAT	LONG	NIV	EIV	CAMP BIG BEAR LAT	LONG	NIV	EIV
154.105042									76.4083	-150.2199	2.1	-3.4				
154.130722													76.4377	-147.4329	1.4	-3.4
154.167053									76.4092	-150.2275	1.1	-4.9				
154.175034					77.1056	-145.3364	-0.5	-4.7								
154.185623	75.6957	-146.7730	-0.1	-3.3												
154.185684													76.4383	-147.4407	0.9	-5.0
154.205353									76.4094	-150.2349	0.6	-6.5				
154.205551	75.6957	-146.7752	0.3	-3.9												
154.207123					77.1054	-145.3427	-0.7	-6.6								
154.239838					77.1054	-145.3506	0.7	-6.8								
154.239914	75.6959	-146.7801	1.2	-5.2												
154.239960													76.4385	-147.4502	0.9	-5.5
154.240067									76.4096	-150.2425	1.4	-6.6				
154.249359	75.6960	-146.7817	1.5	-5.6												
154.258743	75.6961	-146.7834	1.8	-5.9												
154.258835													76.4387	-147.4536	1.7	-5.3
154.258850					77.1056	-145.3547	1.9	-5.7								
154.258942									76.4099	-150.2464	2.1	-6.0				
154.312912	75.6971	-146.7949	2.7	-8.0												
154.313004					77.1068	-145.3637	3.3	-5.1								
154.313019													76.4398	-147.4635	2.8	-6.6
154.313126									76.4111	-150.2564	3.0	-5.6				
154.323898									76.4113	-150.2584	2.8	-5.8				
154.324020													76.4400	-147.4660	2.7	-7.2
154.324112	75.6973	-146.7978	2.7	-8.7												
154.324112					77.1071	-145.3658	3.0	-5.8								
154.332367													76.4402	-147.4680	2.6	-7.7
154.332443									76.4115	-150.2600	2.7	-5.9				
154.386230	75.6987	-146.8148	3.1	-7.1												
154.386383													76.4413	-147.4817	3.0	-6.1
154.386429					77.1085	-145.3815	3.2	-8.2								
154.386444									76.4126	-150.2705	2.8	-5.7				
154.398468									76.4128	-150.2727	3.1	-5.6				
154.406418									76.4130	-150.2742	3.3	-5.6				
154.460327					77.1106	-145.3990	3.5	-3.8								
154.480896	75.7014	-146.8284	4.2	-4.8												
154.480957									76.4153	-150.2881	4.4	-5.7				
154.480988													76.4441	-147.4931	4.2	-4.2
154.499084									76.4160	-150.2915	4.4	-5.5				
154.534515	75.7032	-146.8387	3.8	-7.3												
154.534576									76.4172	-150.2976	4.1	-5.3				
154.534653													76.4457	-147.5034	3.6	-7.0
154.534775					77.1123	-145.4047	2.5	-3.7								
154.556046									76.4178	-150.3015	3.8	-5.7				
154.556137	75.7038	-146.8439	3.2	-7.9												
154.556183													76.4463	-147.5085	3.2	-7.2
154.556381					77.1127	-145.4083	2.4	-5.5								
154.571609					77.1130	-145.4113	2.2	-6.0								
154.571655													76.4467	-147.5120	3.0	-6.8
154.609512	75.7049	-146.8570	2.8	-7.5												
154.609512									76.4193	-150.3122	3.7	-6.4				
154.609619													76.4476	-147.5198	3.1	-5.8
154.609787					77.1136	-145.4190	1.9	-5.3								
154.631622									76.4200	-150.3169	3.9	-6.7				
154.631760													76.4481	-147.5239	3.3	-5.6
154.631775	75.7054	-146.8620	3.2	-7.0												
154.631882					77.1139	-145.4227	1.9	-4.6								
154.644470	75.7058	-146.8648	3.4	-6.9												
154.644577													76.4485	-147.5263	3.4	-5.6
154.644623					77.1141	-145.4247	2.0	-4.4								
154.684906									76.4214	-150.3291	2.5	-6.8				
154.685059	75.7069	-146.8737	3.1	-7.8												
154.685181					77.1148	-145.4309	2.4	-4.9								
154.692902	75.7070	-146.8757	2.9	-8.2												
154.693008													76.4498	-147.5355	3.4	-6.2
154.693207					77.1149	-145.4323	2.4	-5.2								
154.707321									76.4217	-150.3339	1.9	-5.9				
154.707458													76.4502	-147.5385	3.3	-6.3
154.707489					77.1152	-145.4350	2.5	-5.7								
154.707550	75.7073	-146.8796	2.4	-8.6												

DAY	CAMP CARIBOU LAT	LONG	NIV	EIV	CAMP BLUE FOX LAT	LONG	NIV	EIV	CAMP SNOWBIRD LAT	LONG	NIV	EIV	CAMP BIG BEAR LAT	LONG	NIV	EIV
154.717789	75.7075	-146.8823	2.2	-8.6												
154.717957													76.4505	-147.5406	3.3	-6.1
154.717972									76.4219	-150.3358	1.8	-5.2				
154.763870					77.1163	-145.4466	2.4	-5.6								
154.763977	75.7083	-146.8943	2.3	-7.9												
154.764099									76.4227	-150.3433	3.4	-5.9				
154.782791									76.4233	-150.3474	4.4	-7.6				
154.782867					77.1166	-145.4503	2.2	-5.7								
154.782898													76.4521	-147.5537	3.1	-7.1
154.783035	75.7086	-146.8990	2.6	-8.0												
154.791672	75.7088	-146.9012	2.6	-8.4												
154.791824									76.4236	-150.3498	4.6	-8.4				
154.791870													76.4523	-147.5559	3.1	-7.7
154.792007					77.1168	-145.4522	2.1	-6.1								
154.798676					77.1169	-145.4536	2.0	-6.5								
154.836014	75.7098	-146.9136	3.2	-9.2												
154.842834									76.4255	-150.3665	4.3	-10.9				
154.842972													76.4535	-147.5707	2.6	-9.3
154.843124					77.1175	-145.4651	1.6	-8.1								
154.857727					77.1177	-145.4693	1.6	-8.3								
154.857819									76.4259	-150.3719	4.0	-11.1				
154.857849													76.4538	-147.5753	2.5	-9.2
154.858002	75.7104	-146.9198	3.3	-9.0												
154.866241	75.7106	-146.9221	3.3	-8.9												
154.866241									76.4262	-150.3750	3.8	-11.2				
154.866318													76.4539	-147.5778	2.5	-9.1
154.866486					77.1178	-145.4718	1.6	-8.3								
154.874313	75.7108	-146.9243	3.1	-8.8												
154.874313					77.1179	-145.4740	1.7	-8.4								
154.908249	75.7116	-146.9338	3.0	-9.3												
154.908386					77.1184	-145.4840	2.2	-8.4								
154.908386													76.4548	-147.5900	3.1	-8.6
154.918442													76.4551	-147.5928	3.4	-8.5
154.918488	75.7118	-146.9368	3.0	-9.7												
154.918579					77.1186	-145.4870	2.5	-8.4								
154.932053					77.1189	-145.4909	2.8	-8.4								
154.932358	75.7121	-146.9412	3.2	-10.4												
154.941315													76.4557	-147.5993	3.7	-8.6
154.949921	75.7126	-146.9471	3.4	-11.1												
154.980896	75.7135	-146.9576	3.9	-10.0												
154.981033													76.4568	-147.6102	3.6	-7.7
154.981079									76.4293	-150.4095	3.8	-4.3				
154.981140					77.1200	-145.5044	3.2	-7.0								
154.993912													76.4572	-147.6133	3.5	-7.0
155.016464									76.4304	-150.4135	3.8	-4.1				
155.016586													76.4578	-147.6183	3.0	-6.5
155.016647	75.7145	-146.9674	3.2	-8.1												
155.016708					77.1208	-145.5122	1.9	-6.0								
155.024902									76.4306	-150.4147	3.6	-5.2				
155.024948													76.4579	-147.6201	2.7	-6.5
155.032730									76.4308	-150.4162	3.5	-6.3				
155.054031	75.7152	-146.9773	2.1	-9.5												
155.054169													76.4585	-147.6267	2.2	-7.5
155.054184									76.4314	-150.4217	3.4	-9.3				
155.054337					77.1211	-145.5198	0.9	-5.8								
155.068924					77.1213	-145.5228	1.4	-5.8								
155.068924									76.4318	-150.4266	3.3	-10.7				
155.069000													76.4587	-147.6306	2.3	-8.3
155.069153	75.7155	-146.9821	2.1	-10.5												
155.079224					77.1214	-145.5249	1.8	-5.9								
155.079361													76.4589	-147.6335	2.4	-8.8
155.079422	75.7157	-146.9855	2.2	-10.9												
155.079498									76.4320	-150.4304	3.3	-11.3				
155.091766									76.4324	-150.4350	3.3	-11.5				
155.091888													76.4592	-147.6372	2.6	-9.1
155.091995	75.7159	-146.9899	2.4	-11.2												
155.127777	75.7166	-147.0024	2.8	-11.1												
155.127838									76.4332	-150.4481	3.0	-10.2				
155.127914													76.4599	-147.6484	2.7	-9.7

DAY	CAMP CARIBOU LAT	CAMP CARIBOU LONG	CAMP CARIBOU NIV	CAMP CARIBOU EIV	CAMP BLUE FOX LAT	CAMP BLUE FOX LONG	CAMP BLUE FOX NIV	CAMP BLUE FOX EIV	CAMP SNOWBIRD LAT	CAMP SNOWBIRD LONG	CAMP SNOWBIRD NIV	CAMP SNOWBIRD EIV	CAMP BIG BEAR LAT	CAMP BIG BEAR LONG	CAMP BIG BEAR NIV	CAMP BIG BEAR EIV
155.120082					77.1224	-145.5358	3.2	-7.3								
155.133011					77.1225	-145.5370	3.2	-7.5								
155.143524									76.4336	-150.4531	2.9	-9.2				
155.152374					77.1230	-145.5423	3.0	-8.0								
155.152435	75.7172	-147.0108	2.8	-10.8												
155.152451													76.4604	-147.6563	2.5	-9.5
155.152588									76.4338	-150.4558	2.8	-8.8				
155.166718									76.4341	-150.4597	2.5	-8.4				
155.166748					77.1233	-145.5462	2.5	-7.9								
155.166840													76.4607	-147.6607	2.3	-9.2
155.166962	75.7175	-147.0157	2.6	-10.9												
155.173676									76.4342	-150.4617	2.4	-8.3				
155.173706	75.7176	-147.0180	2.4	-11.0												
155.202011									76.4347	-150.4695	1.9	-8.7				
155.202087	75.7180	-147.0280	1.6	-11.6												
155.202148													76.4613	-147.6712	2.0	-9.0
155.217514													76.4615	-147.6758	2.1	-9.1
155.217575									76.4349	-150.4740	1.8	-9.1				
155.217621	75.7182	-147.0336	1.3	-11.6												
155.225464	75.7183	-147.0365	1.2	-11.4												
155.225525													76.4617	-147.6782	2.2	-9.1
155.225662									76.4350	-150.4765	1.8	-9.2				
155.241211									76.4352	-150.4812	1.9	-9.4				
155.241211													76.4619	-147.6828	2.3	-8.9
155.241379	75.7185	-147.0420	1.2	-10.8												
155.247238									76.4353	-150.4831	1.8	-9.4				
155.276611									76.4358	-150.4922	1.8	-9.6				
155.276764													76.4625	-147.6932	1.7	-8.9
155.276886					77.1241	-145.5737	0.0	-6.9								
155.290771					77.1241	-145.5771	0.2	-7.0								
155.291016	75.7190	-147.0574	1.9	-9.7												
155.291046									76.4360	-150.4969	1.9	-9.9				
155.298752	75.7191	-147.0598	2.1	-9.9												
155.298889													76.4628	-147.6999	1.2	-9.5
155.298950					77.1242	-145.5791	0.5	-7.1								
155.298965									76.4361	-150.4995	2.0	-10.1				
155.314896					77.1243	-145.5831	1.3	-7.5								
155.315063													76.4629	-147.7051	1.1	-10.2
155.315109									76.4364	-150.5050	2.3	-10.6				
155.315170	75.7194	-147.0650	2.3	-10.6												
155.351288									76.4370	-150.5179	2.3	-10.7				
155.351440					77.1248	-145.5934	2.3	-8.7								
155.351501	75.7200	-147.0777	1.9	-11.4												
155.363998	75.7202	-147.0822	1.6	-11.1												
155.363998													76.4634	-147.7220	1.8	-9.9
155.364151									76.4372	-150.5223	2.2	-10.2				
155.372528	75.7203	-147.0851	1.5	-10.7												
155.372696													76.4636	-147.7248	2.0	-9.3
155.372726									76.4374	-150.5251	2.1	-9.7				
155.388184					77.1255	-145.6046	2.0	-8.6								
155.388321													76.4638	-147.7293	2.2	-8.4
155.388443	75.7205	-147.0902	1.3	-9.9												
155.388458									76.4376	-150.5299	2.1	-8.9				
155.425720									76.4382	-150.5401	1.7	-8.2				
155.425781					77.1259	-145.6150	1.1	-7.5								
155.425797													76.4644	-147.7390	1.7	-7.8
155.436813	75.7210	-147.1040	1.5	-9.1												
155.436829					77.1260	-145.6178	0.7	-7.3								
155.436874													76.4646	-147.7419	1.4	-8.2
155.437012									76.4383	-150.5431	1.5	-8.4				
155.446930	75.7211	-147.1069	1.6	-9.4												
155.447037									76.4385	-150.5460	1.4	-8.8				
155.447037													76.4647	-147.7447	1.2	-8.6
155.447205					77.1260	-145.6204	0.4	-7.3								
155.461090					77.1261	-145.6240	0.5	-7.6								
155.461243	75.7213	-147.1113	1.7	-9.9												
155.461243													76.4648	-147.7489	1.0	-9.2
155.461395									76.4386	-150.5502	1.4	-9.4				
155.509903													76.4652	-147.7647	1.5	-9.9
155.510025									76.4392	-150.5663	1.8	-10.2				

DAY	CAMP CARIBOU LAT	LONG	NIV	EIV	CAMP BLUE FOX LAT	LONG	NIV	EIV	CAMP SNOWBIRD LAT	LONG	NIV	EIV	CAMP BIG BEAR LAT	LONG	NIV	EIV
155.521896	75.7221	-147.1316	1.6	-11.1												
155.521896									76.4394	-150.5702	2.0	-10.0				
155.522003													76.4654	-147.7686	1.7	-9.7
155.533905	75.7223	-147.1358	1.5	-11.1												
155.533951													76.4655	-147.7724	1.8	-9.5
155.534103									76.4396	-150.5742	2.1	-9.8				
155.573212	75.7226	-147.1492	0.8	-10.7												
155.575012													76.4660	-147.7848	1.0	-8.8
155.583130	75.7227	-147.1525	0.6	-10.4												
155.583282													76.4661	-147.7872	0.6	-8.6
155.583328									76.4403	-150.5898	1.4	-9.6				
155.583344					77.1264	-145.6594	-1.2	-7.7								
155.597275									76.4404	-150.5942	1.0	-9.7				
155.597412	75.7227	-147.1570	0.3	-10.0												
155.597443													76.4661	-147.7911	0.1	-8.3
155.606659	75.7228	-147.1598	0.2	-9.6												
155.606766													76.4661	-147.7937	-0.2	-8.1
155.606857									76.4405	-150.5973	0.8	-9.8				
155.645874													76.4660	-147.8040	-0.6	-8.3
155.645935									76.4406	-150.6097	0.1	-9.3				
155.645950	75.7228	-147.1713	-0.3	-9.6												
155.657135									76.4406	-150.6131	0.0	-8.9				
155.672958									76.4406	-150.6176	-0.2	-8.5				
155.673096													76.4658	-147.8119	-0.9	-9.3
155.673172	75.7226	-147.1799	-1.0	-10.5												
155.679962									76.4406	-150.6196	-0.3	-8.5				
155.688721	75.7225	-147.1851	-1.4	-10.8												
155.688766									76.4406	-150.6220	-0.4	-8.4				
155.688843													76.4657	-147.8168	-1.3	-9.7
155.718094					77.1237	-145.6944	-1.9	-9.5								
155.718246													76.4653	-147.8265	-1.5	-10.4
155.718277	75.7221	-147.1954	-1.5	-11.5												
155.718353									76.4404	-150.6306	-0.6	-9.4				
155.725739									76.4404	-150.6329	-0.6	-9.9				
155.725937	75.7220	-147.1981	-1.4	-11.6												
155.748581									76.4403	-150.6408	-0.7	-11.0				
155.748672					77.1234	-145.7050	-1.1	-10.0								
155.748672													76.4650	-147.8372	-1.1	-10.7
155.748810	75.7218	-147.2066	-1.0	-12.1												
155.763947									76.4402	-150.6465	-0.9	-11.4				
155.764069													76.4649	-147.8426	-0.8	-10.6
155.764221					77.1232	-145.7103	-1.0	-9.5								
155.790329	75.7216	-147.2231	-0.7	-13.5												
155.790359													76.4648	-147.8519	-0.2	-10.9
155.790527									76.4400	-150.6568	-1.0	-12.2				
155.806763					77.1227	-145.7238	-2.4	-9.5								
155.823792									76.4398	-150.6709	-0.9	-13.8				
155.823868													76.4649	-147.8645	0.5	-11.9
155.839508									76.4396	-150.6783	-0.8	-14.7				
155.839645													76.4650	-147.8708	0.7	-12.3
155.839691	75.7212	-147.2450	-1.1	-14.5												
155.839798					77.1219	-145.7354	-3.7	-10.6								
155.862411	75.7210	-147.2552	-0.7	-14.0												
155.862503					77.1213	-145.7438	-3.3	-10.7								
155.862640									76.4395	-150.6898	-0.4	-15.3				
155.898514									76.4395	-150.7069	-0.4	-12.9				
155.915176									76.4394	-150.7134	-0.7	-10.9				
155.915314													76.4651	-147.9015	-0.7	-11.4
155.934784	75.7214	-147.2840	1.4	-11.8												
155.934998									76.4393	-150.7200	-0.7	-9.6				
155.951553									76.4392	-150.7251	-0.5	-9.5				
155.957626	75.7216	-147.2924	1.3	-12.2												
155.972565													76.4646	-147.9222	-0.7	-11.4
155.972610									76.4392	-150.7319	-0.1	-10.3				
155.972656	75.7217	-147.2984	0.9	-13.0												
155.990601									76.4392	-150.7384	0.1	-11.3				
155.990662													76.4646	-147.9291	-0.2	-11.6
156.007599	75.7219	-147.3127	0.5	-12.4												
156.007767									76.4392	-150.7449	0.1	-11.6				

DAY	CAMP CARIBOU LAT	LONG	NIV	EIV	CAMP BLUE FOX LAT	LONG	NIV	EIV	CAMP SNOWBIRD LAT	LONG	NIV	EIV	CAMP BIG BEAR LAT	LONG	NIV	EIV
156.007767													76.4646	-147.9355	0.1	-10.8
156.032684									76.4392	-150.7543	0.0	-11.0				
156.032761					77.1200	-145.8008	-1.0	-8.8								
156.032822													76.4646	-147.9436	0.2	-8.8
156.045898					77.1198	-145.8048	-1.4	-8.7								
156.046082													76.4646	-147.9472	0.2	-7.6
156.046127	75.7220	-147.3256	0.4	-9.1												
156.046188									76.4392	-150.7590	-0.1	-10.3				
156.052826									76.4392	-150.7612	-0.2	-9.9				
156.065491									76.4392	-150.7652	-0.5	-9.1				
156.065704	75.7221	-147.3308	0.0	-7.9												
156.080994	75.7220	-147.3344	-0.7	-7.3												
156.081100									76.4391	-150.7696	-0.9	-8.2				
156.081131													76.4646	-147.9548	-0.4	-5.9
156.081299					77.1193	-145.8149	-2.5	-7.5								
156.099213					77.1189	-145.8193	-2.9	-6.5								
156.099365													76.4645	-147.9583	-0.9	-5.9
156.099472									76.4389	-150.7743	-1.3	-7.4				
156.107513					77.1187	-145.8211	-2.8	-6.0								
156.107544									76.4389	-150.7763	-1.4	-7.2				
156.119125					77.1185	-145.8233	-2.6	-5.3								
156.119232													76.4643	-147.9623	-1.1	-6.5
156.119263	75.7217	-147.3431	-1.5	-7.6												
156.119370									76.4387	-150.7790	-1.5	-6.9				
156.128067					77.1183	-145.8249	-2.3	-4.9								
156.128235	75.7216	-147.3453	-1.4	-8.0												
156.139832													76.4642	-147.9671	-1.1	-7.9
156.139877									76.4385	-150.7837	-1.5	-7.2				
156.139954	75.7214	-147.3483	-1.4	-8.4												
156.154984	75.7213	-147.3523	-1.4	-8.9												
156.155075													76.4640	-147.9714	-1.1	-9.1
156.155258					77.1179	-145.8294	-1.9	-5.0								
156.172455					77.1176	-145.8326	-2.2	-5.8								
156.172623	75.7211	-147.3573	-1.3	-9.2												
156.172714									76.4381	-150.7920	-1.5	-8.0				
156.181686					77.1174	-145.8345	-2.4	-6.1								
156.181839													76.4638	-147.9800	-1.0	-9.9
156.181870									76.4380	-150.7944	-1.6	-8.1				
156.181976	75.7210	-147.3600	-1.2	-9.2												
156.192215	75.7209	-147.3630	-1.1	-9.1												
156.192215					77.1172	-145.8368	-2.8	-6.3								
156.192276													76.4637	-147.9834	-1.1	-9.5
156.192429									76.4378	-150.7972	-1.6	-8.0				
156.202682					77.1170	-145.8391	-3.3	-6.2								
156.202728									76.4377	-150.7999	-1.6	-7.8				
156.202759													76.4636	-147.9865	-1.2	-8.8
156.202942	75.7208	-147.3660	-1.0	-8.9												
156.213379					77.1167	-145.8413	-3.7	-6.0								
156.213547													76.4635	-147.9895	-1.4	-7.7
156.213623									76.4376	-150.8026	-1.7	-7.5				
156.213654	75.7208	-147.3689	-0.9	-8.6												
156.229462	75.7206	-147.3731	-0.9	-8.2												
156.229462													76.4633	-147.9931	-1.8	-6.1
156.229660					77.1162	-145.8445	-4.0	-5.4								
156.245544					77.1157	-145.8474	-3.8	-5.2								
156.255341					77.1154	-145.8492	-3.4	-5.3								
156.255508													76.4629	-147.9977	-2.1	-5.0
156.255585	75.7205	-147.3796	-0.9	-7.9												
156.265366	75.7204	-147.3821	-0.9	-8.0												
156.265472													76.4628	-147.9993	-2.0	-5.2
156.265503					77.1152	-145.8511	-2.9	-5.6								
156.276733					77.1150	-145.8534	-2.4	-6.2								
156.286819													76.4625	-148.0032	-1.6	-5.9
156.286880	75.7202	-147.3874	-0.8	-8.0												
156.304138													76.4623	-148.0068	-1.4	-6.6
156.304230	75.7201	-147.3917	-0.8	-7.9												
156.304245					77.1145	-145.8600	-1.9	-7.8								
156.318604	75.7200	-147.3952	-0.8	-7.7												
156.318710													76.4621	-148.0101	-1.3	-6.9
156.328568					77.1141	-145.8671	-2.0	-9.1								

DAY	CAMP CARIBOU LAT	LONG	NIV	EIV	CAMP BLUE FOX LAT	LONG	NIV	EIV	CAMP SNOWBIRD LAT	LONG	NIV	EIV	CAMP BIG BEAR LAT	LONG	NIV	EIV
156.328674													76.4620	-148.0124	-1.2	-7.1
156.328766	75.7200	-147.3977	-0.8	-7.5												
156.338928	75.7199	-147.4000	-0.7	-7.3												
156.339081													76.4619	-148.0148	-1.1	-7.2
156.350281					77.1138	-145.8744	-1.6	-10.2								
156.350433													76.4618	-148.0175	-0.9	-7.4
156.350525									76.4356	-150.8329	-1.4	-7.7				
156.350540	75.7199	-147.4026	-0.5	-7.0												
156.359833	75.7198	-147.4046	-0.4	-6.9												
156.359894													76.4618	-148.0199	-0.8	-7.5
156.360016									76.4355	-150.8353	-1.2	-8.0				
156.378616									76.4354	-150.8403	-0.9	-8.1				
156.378723													76.4617	-148.0245	-0.6	-7.5
156.378845	75.7198	-147.4086	-0.2	-6.6												
156.391983	75.7198	-147.4113	-0.1	-6.5												
156.392181					77.1134	-145.8895	-1.3	-9.7								
156.392227									76.4353	-150.8438	-0.7	-7.7				
156.401642													76.4616	-148.0301	-0.3	-7.2
156.401764									76.4353	-150.8462	-0.4	-7.3				
156.413040	75.7198	-147.4156	-0.1	-6.7												
156.413193									76.4352	-150.8489	0.0	-6.9				
156.423508													76.4615	-148.0352	0.0	-6.8
156.423569	75.7198	-147.4179	-0.1	-7.0												
156.423630									76.4353	-150.8512	0.3	-6.6				
156.432983													76.4615	-148.0373	0.2	-6.8
156.433060									76.4353	-150.8532	0.6	-6.5				
156.452927									76.4354	-150.8574	0.9	-6.5				
156.452972													76.4616	-148.0417	0.5	-6.8
156.453110	75.7197	-147.4247	-0.1	-7.8												
156.474564													76.4617	-148.0467	0.7	-7.0
156.474686									76.4356	-150.8621	1.0	-6.7				
156.487762	75.7197	-147.4335	0.2	-8.0												
156.487823									76.4357	-150.8651	0.9	-6.8				
156.487885													76.4618	-148.0497	0.8	-7.0
156.496277	75.7197	-147.4356	0.3	-7.8												
156.496292													76.4618	-148.0517	0.8	-6.9
156.506210	75.7198	-147.4379	0.5	-7.4												
156.506348													76.4619	-148.0539	0.9	-6.7
156.506424									76.4358	-150.8692	0.9	-6.6				
156.526642									76.4359	-150.8733	0.6	-5.9				
156.526672													76.4620	-148.0581	0.7	-5.7
156.526810	75.7199	-147.4423	0.6	-6.2												
156.540390	75.7199	-147.4448	0.5	-5.3												
156.540466									76.4360	-150.8759	0.3	-5.4				
156.540527													76.4621	-148.0605	0.4	-4.9
156.547623	75.7200	-147.4460	0.4	-4.9												
156.563019									76.4360	-150.8796	-0.3	-4.9				
156.563080	75.7200	-147.4482	0.1	-4.2												
156.563156													76.4621	-148.0639	-0.4	-4.1
156.580063	75.7200	-147.4503	-0.3	-3.8												
156.580215									76.4359	-150.8824	-0.8	-4.8				
156.580215													76.4620	-148.0661	-0.9	-3.9
156.599777													76.4618	-148.0686	-1.3	-4.0
156.599823									76.4357	-150.8856	-1.2	-5.1				
156.599915	75.7199	-147.4526	-0.9	-3.9												
156.615494									76.4356	-150.8883	-1.5	-5.5				
156.615540	75.7197	-147.4547	-1.4	-4.4												
156.638626									76.4353	-150.8927	-1.9	-6.0				
156.638748	75.7194	-147.4581	-2.3	-5.2												
156.638748													76.4613	-148.0744	-2.3	-5.1
156.654510	75.7191	-147.4609	-2.7	-5.8												
156.654602									76.4350	-150.8959	-2.3	-6.1				
156.654633													76.4610	-148.0772	-2.7	-5.6
156.672424													76.4606	-148.0806	-3.1	-5.9
156.672470	75.7187	-147.4643	-4.0	-6.3												
156.672501									76.4347	-150.8995	-2.6	-6.2				
156.690933									76.4343	-150.9032	-3.0	-6.2				
156.691071	75.7182	-147.4681	-3.2	-6.6												
156.729553									76.4333	-150.9113	-3.3	-6.5				
156.729568	75.7172	-147.4761	-3.3	-6.5												

DAY	CAMP CARIBOU LAT	LONG	NIV	EIV	CAMP BLUE FOX LAT	LONG	NIV	EIV	CAMP SNOWBIRD LAT	LONG	NIV	EIV	CAMP BIG BEAR LAT	LONG	NIV	EIV
156.729630													76.4591	-148.0917	-3.4	-5.8
156.744659	75.7169	-147.4791	-3.3	-6.4												
156.744659													76.4587	-148.0946	-3.3	-5.8
156.744797									76.4329	-150.9146	-3.2	-6.7				
156.766602									76.4324	-150.9195	-3.1	-7.1				
156.766739													76.4582	-148.0991	-3.0	-6.9
156.766800	75.7163	-147.4835	-3.2	-6.3												
156.766800					77.1021	-145.9553	-7.1	-8.9								
156.789764					77.1008	-145.9628	-6.7	-9.7								
156.804993									76.4314	-150.9288	-3.0	-7.6				
156.805099	75.7154	-147.4913	-3.0	-7.0												
156.805099													76.4573	-148.1092	-3.0	-8.7
156.805267					77.1001	-145.9679	-5.7	-9.5								
156.816696	75.7151	-147.4939	-2.9	-7.4												
156.816696					77.0996	-145.9716	-4.9	-9.1								
156.816757													76.4570	-148.1126	-3.1	-8.8
156.816895									76.4312	-150.9317	-2.8	-7.6				
156.842072									76.4307	-150.9380	-2.4	-7.5				
156.842361	75.7145	-147.5000	-2.7	-7.7												
156.863617									76.4303	-150.9433	-2.1	-7.3				
156.880630									76.4300	-150.9473	-1.9	-7.2				
156.880859					77.0978	-145.9894	-3.1	-7.0								
156.888977													76.4553	-148.1326	-2.8	-7.4
156.889099									76.4299	-150.9494	-1.8	-7.2				
156.917099					77.0970	-145.9978	-2.8	-6.8								
156.917160									76.4296	-150.9559	-1.4	-7.0				
156.921188					77.0969	-145.9988	-2.7	-6.8								
156.938782					77.0965	-146.0031	-2.1	-7.2								
156.956177									76.4291	-150.9646	-1.6	-6.5				
156.956436	75.7123	-147.5224	-2.5	-3.9												
157.012527					77.0951	-146.0222	-4.5	-7.1								
157.012787	75.7113	-147.5282	-1.8	-3.7												
157.031342					77.0944	-146.0266	-6.1	-6.4								
157.031570	75.7111	-147.5306	-1.4	-4.3												
157.085846					77.0915	-146.0378	-6.0	-6.0								
157.086014	75.7105	-147.5382	-1.9	-4.4												
157.086014													76.4520	-148.1669	-2.7	-5.4
157.138702					77.0896	-146.0487	-3.6	-5.5								
157.138870													76.4509	-148.1763	-2.2	-4.8
157.138931	75.7095	-147.5151	-2.3	-4.2												
157.138992									76.4266	-150.9962	-0.5	-4.4				
157.158951					77.0891	-146.0524	-3.8	-4.9								
157.159012	75.7092	-147.5478	-2.1	-4.4												
157.159073													76.4506	-148.1793	-1.7	-4.3
157.159195									76.4266	-150.9992	-0.2	-4.6				
157.179718					77.0884	-146.0557	-4.7	-4.6								
157.179901													76.4503	-148.1823	-1.6	-4.5
157.179962									76.4265	-151.0025	-0.4	-5.3				
157.211823					77.0870	-146.0606	-5.7	-4.0								
157.211929	75.7084	-147.5553	-2.0	-4.8												
157.211975													76.4499	-148.1876	-1.9	-5.5
157.212067									76.4263	-151.0084	-1.4	-5.4				
157.219803					77.0867	-146.0617	-5.7	-3.8								
157.219971													76.4497	-148.1891	-2.0	-5.7
157.220032									76.4262	-151.0098	-1.7	-5.1				
157.220078	75.7082	-147.5565	-2.0	-4.8												
157.232056	75.7081	-147.5584	-2.1	-5.0												
157.232147					77.0861	-146.0632	-5.5	-3.4								
157.232162													76.4495	-148.1914	-2.2	-5.9
157.253189					77.0853	-146.0656	-5.0	-3.2								
157.253326													76.4492	-148.1956	-2.4	-6.1
157.253387	75.7077	-147.5618	-2.3	-5.4												
157.253433									76.4256	-151.0150	-2.7	-4.6				
157.284897	75.7071	-147.5673	-2.6	-5.5												
157.284973													76.4486	-148.2019	-2.6	-5.7
157.285095									76.4249	-151.0200	-3.0	-5.2				
157.293350													76.4484	-148.2034	-2.6	-5.5
157.293411	75.7069	-147.5688	-2.7	-5.4												
157.305420	75.7066	-147.5708	-2.8	-5.3												

DAY	CAMP CARIBOU LAT	LONG	NIV	EIV	CAMP BLUE FOX LAT	LONG	NIV	EIV	CAMP SNOWBIRD LAT	LONG	NIV	EIV	CAMP BIG BEAR LAT	LONG	NIV	EIV
157.305588													76.4481	-148.2056	-2.6	-5.2
157.305618					77.0834	-146.0728	-4.6	-5.6								
157.305618									76.4245	-151.0237	-2.9	-5.8				
157.326324					77.0827	-146.0775	-4.8	-7.1								
157.326447	75.7062	-147.5742	-2.8	-5.2												
157.326477													76.4477	-148.2090	-2.4	-4.7
157.326584									76.4240	-151.0279	-2.6	-6.3				
157.358093	75.7055	-147.5794	-2.8	-5.5												
157.358307									76.4234	-151.0346	-2.1	-6.4				
157.366379	75.7053	-147.5809	-2.8	-5.7												
157.366516									76.4233	-151.0363	-2.0	-6.2				
157.379440									76.4231	-151.0389	-1.9	-6.0				
157.399429	75.7046	-147.5870	-2.9	-5.9												
157.399521													76.4465	-148.2197	-2.2	-4.7
157.399628									76.4228	-151.0428	-1.9	-5.6				
157.405930									76.4227	-151.0439	-1.9	-5.6				
157.406143	75.7044	-147.5882	-2.9	-5.8												
157.431961									76.4223	-151.0483	-1.9	-4.4				
157.439194	75.7037	-147.5936	-2.6	-4.3												
157.439224					77.0789	-146.1062	-3.4	-5.0								
157.439392									76.4222	-151.0493	-1.8	-3.8				
157.453766	75.7034	-147.5953	-2.3	-3.4												
157.453903													76.4456	-148.2290	-2.4	-5.8
157.454025					77.0785	-146.1085	-3.0	-3.8								
157.472580	75.7031	-147.5971	-2.1	-2.6												
157.472717													76.4452	-148.2327	-2.2	-6.1
157.472748					77.0781	-146.1105	-2.7	-2.7								
157.472824									76.4218	-151.0525	-1.2	-2.5				
157.479996									76.4217	-151.0531	-1.1	-2.5				
157.506012	75.7025	-147.5995	-2.8	-2.3												
157.506134									76.4215	-151.0555	-0.9	-3.2				
157.506302					77.0773	-146.1132	-4.0	-2.4								
157.528824	75.7019	-147.6012	-3.4	-2.5												
157.528824									76.4214	-151.0582	-1.1	-3.9				
157.528931													76.4444	-148.2432	-1.5	-4.7
157.529083					77.0764	-146.1153	-5.9	-3.0								
157.546219	75.7015	-147.6026	-3.6	-2.5												
157.546371													76.4442	-148.2456	-1.3	-3.7
157.546402									76.4212	-151.0604	-1.3	-3.6				
157.546463					77.0755	-146.1173	-7.1	-3.5								
157.553650	75.7013	-147.6031	-3.5	-2.4												
157.580856	75.7005	-147.6052	-3.5	-2.4												
157.580887									76.4208	-151.0639	-1.4	-2.8				
157.580978													76.4438	-148.2491	-1.9	-2.9
157.581161					77.0736	-146.1221	-6.5	-4.6								
157.604126					77.0725	-146.1261	-5.1	-5.3								
157.620392	75.6994	-147.6087	-3.7	-3.5												
157.620529									76.4203	-151.0680	-2.0	-4.2				
157.620667					77.0719	-146.1293	-4.7	-5.7								
157.626541	75.6992	-147.6094	-3.8	-3.8												
157.656158									76.4196	-151.0742	-3.1	-5.9				
157.656281	75.6983	-147.6134	-4.2	-4.6												
157.656464					77.0705	-146.1360	-5.8	-4.5								
157.677322					77.0695	-146.1386	-6.5	-2.9								
157.679947									76.4190	-151.0789	-3.9	-6.1				
157.695175	75.6970	-147.6188	-4.3	-4.1												
157.695206									76.4185	-151.0819	-4.3	-6.0				
157.695450					77.0686	-146.1400	-6.4	-1.7								
157.731812									76.4172	-151.0890	-4.6	-5.7				
157.734009	75.6957	-147.6235	-4.4	-3.9												
157.750870									76.4165	-151.0925	-4.5	-5.3				
157.751007					77.0661	-146.1462	-5.0	-7.6								
157.807526					77.0640	-146.1692	-4.8	-12.8								
157.824982	75.6925	-147.6373	-4.0	-6.1												
157.825027									76.4142	-151.1053	-3.5	-6.2				
157.825089													76.4361	-148.2910	-3.6	-7.8
157.843063	75.6920	-147.6409	-3.6	-6.5												
157.843155													76.4356	-148.2957	-3.0	-8.2
157.843277									76.4137	-151.1094	-3.0	-7.2				
157.884521									76.4129	-151.1202	-2.2	-8.5				

DAY	CAMP CARIBOU LAT	LONG	NIV	EIV	CAMP BLUE FOX LAT	LONG	NIV	EIV	CAMP SNOWBIRD LAT	LONG	NIV	EIV	CAMP BIG BEAR LAT	LONG	NIV	EIV
157.899734									76.4126	-151.1245	-2.1	-8.5				
157.899780	75.6907	-147.6524	-2.2	-6.0									76.4347	-148.3117	-1.2	-8.9
157.899841																
157.915359	75.6905	-147.6552	-1.8	-5.4									76.4346	-148.3163	-0.8	-8.9
157.915497																
157.915527					77.0600	-146.2032	-3.8	-5.9								
157.915558									76.4124	-151.1288	-1.8	-8.1				
157.960007									76.4118	-151.1392	-1.6	-6.1				
157.960159													76.4343	-148.3285	-1.0	-7.1
157.960236	75.6900	-147.6613	-1.0	-3.4												
157.974915									76.4116	-151.1420	-1.8	-5.4				
157.975037													76.4342	-148.3317	-1.4	-6.0
157.975052	75.6899	-147.6627	-0.9	-2.8												
157.968235													76.4340	-148.3341	-1.7	-5.1
157.988266									76.4114	-151.1443	-2.0	-5.1				
158.031372					77.0570	-146.2223	-4.4	-5.4								
158.031570									76.4106	-151.1520	-2.9	-6.4				
158.037811									76.4105	-151.1533	-3.0	-6.8				
158.037842													76.4332	-148.3411	-2.7	-4.3
158.038010	75.6893	-147.6678	-1.6	-3.2												
158.050217									76.4102	-151.1563	-3.3	-7.4				
158.050354													76.4329	-148.3430	-3.0	-4.5
158.050415					77.0562	-146.2260	-5.2	-5.7								
158.061462									76.4099	-151.1590	-3.6	-7.4				
158.061493													76.4327	-148.3446	-3.3	-4.6
158.071930									76.4096	-151.1615	-3.8	-7.0				
158.104935					77.0537	-146.2362	-6.1	-5.1								
158.105179									76.4086	-151.1681	-3.8	-4.8				
158.125397									76.4080	-151.1708	-3.5	-3.6				
158.125473					77.0528	-146.2397	-5.9	-4.9								
158.135239									76.4077	-151.1719	-3.5	-3.4				
158.135330													76.4304	-148.3565	-4.1	-5.3
158.135468					77.0523	-146.2413	-5.8	-4.8								
158.146133													76.4301	-148.3584	-4.1	-5.5
158.146164									76.4074	-151.1731	-3.4	-3.4				
158.178131					77.0503	-146.2472	-6.6	-2.6								
158.178421									76.4065	-151.1770	-3.7	-4.1				
158.209518									76.4055	-151.1816	-4.6	-4.8				
158.209641													76.4281	-148.3704	-4.0	-5.4
158.209808					77.0485	-146.2492	-7.6	-1.9								
158.219620					77.0480	-146.2500	-7.7	-2.5								
158.219803													76.4278	-148.3721	-3.9	-5.1
158.219879									76.4052	-151.1833	-5.0	-4.9				
158.251221					77.0461	-146.2536	-7.0	-4.2								
158.251404									76.4039	-151.1885	-4.9	-5.1				
158.272217									76.4032	-151.1920	-3.9	-5.2				
158.284286													76.4260	-148.3818	-2.8	-4.5
158.284378					77.0445	-146.2590	-5.2	-4.9								
158.293030													76.4259	-148.3831	-2.5	-4.6
158.293152									76.4026	-151.1955	-2.8	-5.2				
158.324387					77.0432	-146.2657	-3.8	-4.9								
158.324493									76.4021	-151.2007	-1.7	-4.6				
158.330978					77.0430	-146.2668	-3.8	-4.9								
158.345642	75.6820	-147.7200	-2.0	-3.1												
158.345840									76.4018	-151.2035	-1.7	-3.5				
158.358780									76.4016	-151.2048	-1.8	-2.7				
158.358917													76.4249	-148.3930	-1.5	-4.1
158.358932					77.0421	-146.2716	-4.1	-5.2								
158.359009	75.6818	-147.7211	-1.7	-2.6												
158.366013	75.6817	-147.7217	-1.6	-2.5												
158.397736	75.6813	-147.7242	-1.5	-2.7												
158.397934									76.4010	-151.2077	-2.3	-2.1				
158.397964					77.0408	-146.2781	-4.4	-4.0								
158.419846	75.6811	-147.7262	-1.6	-3.3												
158.419968									76.4006	-151.2094	-2.4	-2.8				
158.433151									76.4004	-151.2108	-2.3	-3.5				
158.433167					77.0396	-146.2818	-4.4	-2.4								
158.433395	75.6809	-147.7277	-1.6	-3.7												
158.494705									76.3993	-151.2184	-2.7	-3.0				

DAY	CAMP CARIBOU LAT	LONG	NIV	EIV	CAMP BLUE FOX LAT	LONG	NIV	EIV	CAMP SNOWBIRD LAT	LONG	NIV	EIV	CAMP BIG BEAR LAT	LONG	NIV	EIV
158.506927					77.0370	-146.2864	-4.7	-1.2								
158.507034									76.3990	-151.2194	-3.0	-2.1				
158.507202	75.6798	-147.7355	-2.8	-1.6												
158.546326	75.6788	-147.7363	-3.3	-0.5												
158.546371									76.3979	-151.2212	-3.9	-1.2				
158.546432													76.4217	-148.4104	-3.3	-3.0
158.546600					77.0356	-146.2882	-4.3	-1.7								
158.566269	75.6783	-147.7368	-3.0	-1.3												
158.566315					77.0350	-146.2896	-4.0	-2.3								
158.566360													76.4211	-148.4124	-3.5	-3.2
158.566483									76.3973	-151.2222	-4.3	-1.8				
158.580109					77.0345	-146.2908	-4.1	-2.7								
158.580292													76.4207	-148.4139	-3.6	-3.3
158.580307									76.3968	-151.2231	-4.4	-2.3				
158.580429	75.6780	-147.7376	-2.6	-2.0												
158.621460									76.3954	-151.2269	-4.3	-3.0				
158.621521	75.6773	-147.7411	-1.9	-3.2												
158.621735					77.0331	-146.2955	-4.8	-3.7								
158.639160	75.6771	-147.7429	-1.7	-3.4												
158.639313													76.4191	-148.4204	-3.3	-3.3
158.639328					77.0325	-146.2978	-5.1	-3.9								
158.639389									76.3948	-151.2286	-3.9	-2.7				
158.653000													76.4188	-148.4218	-3.0	-3.2
158.653076									76.3944	-151.2298	-3.6	-2.6				
158.653107	75.6769	-147.7443	-1.5	-3.4												
158.660919	75.6768	-147.7452	-1.4	-3.4												
158.661026									76.3942	-151.2305	-3.4	-2.5				
158.661072													76.4186	-148.4227	-2.9	-3.2
158.661224					77.0316	-146.3007	-5.0	-3.9								
158.712524	75.6763	-147.7500	-1.2	-2.0												
158.712677													76.4176	-148.4276	-2.0	-2.2
158.712784					77.0297	-146.3078	-4.8	-4.4								
158.721375													76.4175	-148.4281	-1.9	-1.8
158.721405					77.0293	-146.3092	-4.9	-4.6								
158.721512	75.6762	-147.7505	-1.2	-1.5												
158.736053	75.6761	-147.7510	-1.3	-0.8												
158.736130													76.4173	-148.4289	-1.6	-1.3
158.736313					77.0287	-146.3116	-5.1	-4.8								
158.786453	75.6755	-147.7526	-1.7	-2.5												
158.786606													76.4167	-148.4315	-1.6	-2.9
158.786743					77.0266	-146.3199	-5.3	-4.4								
158.796661					77.0262	-146.3213	-5.1	-4.1								
158.811661													76.4163	-148.4347	-2.0	-4.7
158.811691	75.6752	-147.7554	-1.8	-4.6												
158.811798					77.0257	-146.3233	-4.9	-3.7								
158.860977	75.6745	-147.7631	-1.9	-4.3												
158.861084													76.4155	-148.4428	-2.1	-4.3
158.861252					77.0238	-146.3295	-5.5	-4.0								
158.869476	75.6743	-147.7642	-1.9	-3.7												
158.869598													76.4154	-148.4439	-2.1	-3.7
158.887344													76.4151	-148.4458	-2.0	-2.6
158.887421	75.6741	-147.7659	-1.9	-2.3												
158.887421					77.0225	-146.3335	-6.6	-4.8								
158.923584									76.3899	-151.2542	-2.5	-3.4				
158.935944									76.3896	-151.2557	-2.7	-3.6				
158.936066	75.6733	-147.7684	-2.2	-2.3												
158.936081													76.4143	-148.4489	-2.2	-2.3
158.936279					77.0197	-146.3419	-7.6	-4.8								
158.945694													76.4142	-148.4497	-2.3	-2.7
158.945740									76.3894	-151.2568	-2.7	-3.7				
158.945831	75.6731	-147.7692	-2.3	-3.0												
158.962738									76.3891	-151.2589	-2.4	-3.8				
158.962799					77.0182	-146.3458	-7.1	-3.4								
158.962830													76.4139	-148.4514	-2.2	-3.0
158.962967	75.6726	-147.7711	-2.4	-4.1												
159.011246									76.3883	-151.2650	-2.1	-3.8				
159.019424	75.6719	-147.7790	-1.7	-3.9												
159.019455									76.3881	-151.2660	-2.2	-3.7				
159.037796									76.3878	-151.2681	-2.3	-3.3				

DAY	CAMP CARIBOU LAT	LONG	NIV	EIV	CAMP BLUE FOX LAT	LONG	NIV	EIV	CAMP SNOWBIRD LAT	LONG	NIV	EIV	CAMP BIG BEAR LAT	LONG	NIV	EIV
159.037933					77.0132	-146.3504	-12.5	-2.0								
159.038025	75.6717	-147.7809	-1.4	-2.7												
159.071091					77.0096	-146.3536	-14.0	-3.6								
159.071289									76.3871	-151.2713	-2.7	-2.4				
159.086578									76.3868	-151.2724	-2.9	-2.0				
159.088348	75.6710	-147.7838	-2.7	-2.0												
159.088623					77.0078	-146.3560	-12.3	-4.3								
159.144440					77.0035	-146.3656	-8.6	-5.3								
159.144577	75.6692	-147.7895	-5.1	-4.3												
159.144669									76.3852	-151.2758	-4.7	-2.2				
159.162415									76.3845	-151.2773	-5.4	-2.8				
159.162460	75.6685	-147.7921	-5.4	-4.8												
159.162537													76.4097	-148.4680	-5.4	-2.8
159.162704					77.0022	-146.3689	-8.6	-5.2								
159.185989					77.0006	-146.3729	-9.1	-4.9								
159.186142													76.4086	-148.4704	-6.0	-3.5
159.186249	75.6674	-147.7958	-5.6	-5.3												
159.186249									76.3834	-151.2798	-6.0	-3.7				
159.217529					76.9984	-146.3778	-9.2	-4.0								
159.217575	75.6661	-147.8009	-5.4	-5.0												
159.217758									76.3819	-151.2840	-6.1	-4.1				
159.238785					76.9969	-146.3805	-8.6	-3.6								
159.259399					76.9956	-146.3831	-7.5	-3.6								
159.259537													76.4053	-148.4817	-4.8	-5.1
159.259583	75.6645	-147.8068	-4.7	-4.3												
159.259659									76.3800	-151.2894	-5.3	-3.8				
159.290558	75.6634	-147.8109	-4.3	-4.0												
159.290619					76.9940	-146.3871	-5.6	-3.7								
159.290634													76.4043	-148.4865	-4.0	-4.4
159.290771									76.3788	-151.2931	-4.5	-3.4				
159.332550					76.9924	-146.3916	-5.2	-2.2								
159.332611	75.6620	-147.8155	-3.9	-2.9												
159.332657													76.4030	-148.4915	-3.9	-2.7
159.332764									76.3774	-151.2970	-4.2	-2.1				
159.363785	75.6611	-147.8179	-3.9	-2.0												
159.363922													76.4020	-148.4937	-4.2	-1.6
159.363968					76.9910	-146.3931	-5.9	-0.7								
159.364029									76.3764	-151.2987	-4.3	-1.4				
159.382904					76.9901	-146.3934	-6.3	-0.3								
159.383148									76.3757	-151.2996	-4.3	-1.5				
159.405579	75.6598	-147.8204	-4.2	-2.4												
159.405609					76.9889	-146.3937	-6.7	-0.7								
159.405701													76.4006	-148.4958	-4.4	-2.0
159.405823									76.3750	-151.3009	-4.4	-1.9				
159.437531	75.6588	-147.8234	-4.2	-3.6												
159.437714									76.3738	-151.3030	-4.8	-2.0				
159.437775					76.9872	-146.3952	-7.2	-1.9								
159.455811					76.9862	-146.3965	-7.4	-2.2								
159.455917													76.3990	-148.5004	-4.0	-3.4
159.455933	75.6582	-147.8256	-4.1	-4.1												
159.456070									76.3731	-151.3041	-5.0	-1.7				
159.478836	75.6574	-147.8286	-3.9	-4.2												
159.478973					76.9848	-146.3982	-7.6	-1.7								
159.478973													76.3983	-148.5029	-4.0	-3.3
159.479034									76.3722	-151.3053	-5.0	-1.5				
159.511963									76.3709	-151.3069	-5.2	-1.6				
159.552505	75.6549	-147.8359	-5.6	-1.5												
159.552673													76.3954	-148.5080	-6.4	-0.6
159.552704									76.3692	-151.3089	-5.7	-1.1				
159.552750					76.9801	-146.4001	-8.9	-0.5								
159.586823									76.3677	-151.3098	-5.9	-0.6				
159.587997	75.6532	-147.8368	-6.5	-0.7												
159.601334	75.6525	-147.8372	-6.5	-1.0												
159.601440					76.9766	-146.4010	-9.8	-0.5								
159.611267									76.3666	-151.3104	-5.7	-1.1				
159.611389	75.6520	-147.8375	-6.4	-1.3												
159.611404													76.3922	-148.5083	-6.9	-0.6
159.611526					76.9758	-146.4011	-9.8	-0.3								
159.626770	75.6513	-147.8383	-6.4	-1.8												
159.626892									76.3659	-151.3111	-5.7	-1.5				

DAY	CAMP CARIBOU LAT	LONG	NIV	EIV	CAMP BLUE FOX LAT	LONG	NIV	EIV	CAMP SNOWBIRD LAT	LONG	NIV	EIV	CAMP BIG BEAR LAT	LONG	NIV	EIV
159.627075					76.9746	-146.4013	-10.0	-0.2								
159.674454	75.6489	-147.8419	-6.3	-2.8												
159.674591													76.3891	-148.5114	-6.0	-1.7
159.674652									76.3638	-151.3140	-5.6	-1.8				
159.674683					76.9709	-146.4016	-9.9	-0.6								
159.686951									76.3632	-151.3147	-5.6	-1.7				
159.687088													76.3885	-148.5121	-6.2	-1.6
159.687149	75.6483	-147.8431	-6.2	-2.8												
159.687149					76.9699	-146.4019	-9.7	-0.9								
159.701660	75.6476	-147.8443	-6.2	-2.9												
159.701691									76.3626	-151.3154	-5.6	-1.6				
159.701767													76.3878	-148.5128	-6.3	-1.5
159.701935					76.9688	-146.4025	-9.4	-1.3								
159.736633									76.3610	-151.3171	-5.8	-1.4				
159.748245									76.3605	-151.3176	-5.9	-1.2				
159.748352					76.9655	-146.4042	-9.3	-0.2								
159.762482									76.3598	-151.3181	-5.9	-1.0				
159.762558					76.9644	-146.4041	-9.3	0.6								
159.762589													76.3848	-148.5156	-6.1	-1.2
159.762726	75.6448	-147.8498	-5.6	-2.8												
159.776993									76.3592	-151.3186	-5.9	-0.8				
159.777100	75.6441	-147.8511	-5.5	-2.7												
159.777145													76.3841	-148.5162	-5.8	-1.1
159.777298					76.9634	-146.4037	-9.3	1.0								
159.811691									76.3576	-151.3194	-6.1	-0.8				
159.811768	75.6426	-147.8540	-5.8	-2.7												
159.811813													76.3826	-148.5174	-5.8	-0.9
159.811981					76.9609	-146.4023	-8.9	1.0								
159.822403									76.3571	-151.3197	-6.2	-0.9				
159.823730	75.6421	-147.8550	-6.1	-2.7												
159.837494					76.9592	-146.4015	-8.7	1.1								
159.837585									76.3563	-151.3202	-6.4	-1.0				
159.837616													76.3814	-148.5180	-6.1	-0.5
159.837769	75.6414	-147.8562	-6.3	-2.5												
159.852646									76.3556	-151.3207	-6.4	-0.9				
159.852783													76.3806	-148.5182	-6.2	-0.2
159.852829	75.6407	-147.8573	-6.4	-2.3												
159.852921					76.9581	-146.4008	-8.7	1.4								
159.887146									76.3538	-151.3217	-6.6	-1.0				
159.887283													76.3789	-148.5183	-6.7	-0.1
159.887314	75.6389	-147.8590	-7.0	-0.7												
159.887390					76.9557	-146.3989	-9.3	1.8								
159.895920	75.6384	-147.8591	-7.2	-0.1												
159.897263													76.3784	-148.5184	-6.9	-0.2
159.928299									76.3518	-151.3229	-6.1	-0.5				
159.928406													76.3767	-148.5184	-6.6	0.5
159.928436					76.9528	-146.3953	-8.7	3.9								
159.962662									76.3503	-151.3228	-5.1	0.7				
159.968689													76.3748	-148.5168	-5.3	1.4
159.968765					76.9504	-146.3895	-6.4	3.1								
159.985794					76.9496	-146.3884	-5.3	0.6								
159.985931													76.3741	-148.5161	-4.8	1.1
159.986023	75.6332	-147.8584	-6.8	-2.4												
160.044220					76.9467	-146.3921	-10.4	-1.8								
160.044266													76.3718	-148.5153	-6.5	0.1
160.047638									76.3471	-151.3188	-4.9	1.1				
160.059311													76.3710	-148.5153	-7.6	0.2
160.059464									76.3467	-151.3185	-5.1	0.7				
160.110901									76.3445	-151.3181	-5.4	0.3				
160.112671													76.3676	-148.5127	-7.9	3.7
160.112839	75.6277	-147.8707	-5.3	3.3												
160.122803									76.3440	-151.3179	-5.3	0.7				
160.122879					76.9381	-146.3869	-11.9	6.0								
160.122910													76.3670	-148.5113	-7.3	4.8
160.132401													76.3664	-148.5097	-6.7	5.6
160.152451													76.3655	-148.5057	-5.8	6.2
160.152588	75.6260	-147.8641	-5.7	5.1												
160.184067									76.3417	-151.3147	-4.4	2.3				
160.186661					76.9340	-146.3719	-7.6	5.2								

DAY	CAMP CARIBOU LAT	LONG	NIV	EIV	CAMP BLUE FOX LAT	LONG	NIV	EIV	CAMP SNOWBIRD LAT	LONG	NIV	EIV	CAMP BIG BEAR LAT	LONG	NIV	EIV
160.186813													76.3640	-148.4998	-5.2	3.9
160.205490													76.3633	-148.4980	-5.5	2.2
160.225876					76.9315	-146.3681	-8.2	0.5								
160.226013													76.3624	-148.4969	-5.9	1.2
160.226120									76.3403	-151.3118	-4.2	1.6				
160.257065									76.3393	-151.3109	-4.6	0.3				
160.264450	75.6208	-147.8617	-5.7	-0.9												
160.278641	75.6202	-147.8620	-5.5	-0.5												
160.278793					76.9282	-146.3705	-8.0	-2.1								
160.299210	75.6194	-147.8621	-5.1	0.2												
160.299210													76.3589	-148.4950	-5.5	1.2
160.299316									76.3378	-151.3109	-4.3	0.0				
160.329971	75.6182	-147.8614	-4.3	1.3												
160.330215									76.3368	-151.3105	-3.5	0.7				
160.339081													76.3574	-148.4927	-4.0	2.1
160.339127					76.9245	-146.3731	-7.0	0.1								
160.339188	75.6179	-147.8610	-3.9	1.6												
160.352341	75.6176	-147.8603	-3.5	2.0												
160.352493													76.3570	-148.4918	-3.5	2.3
160.372147					76.9229	-146.3721	-5.3	1.2								
160.372162	75.6171	-147.8589	-3.0	2.6												
160.372223													76.3565	-148.4902	-3.2	2.5
160.372360									76.3357	-151.3094	-3.5	0.8				
160.406281					76.9216	-146.3708	-5.1	1.1								
160.406372													76.3556	-148.4875	-3.4	2.3
160.406509									76.3347	-151.3088	-3.9	0.2				
160.413467					76.9213	-146.3705	-5.4	1.0								
160.418335									76.3344	-151.3088	-3.9	-0.1				
160.426651	75.6158	-147.8541	-3.2	2.4												
160.426804													76.3551	-148.4860	-3.6	2.0
160.426910					76.9207	-146.3701	-5.7	1.0								
160.445267	75.6153	-147.8529	-3.5	1.9												
160.445389					76.9199	-146.3693	-5.8	1.5								
160.445389													76.3545	-148.4848	-3.7	2.0
160.445480									76.3335	-151.3089	-3.7	0.0				
160.487564	75.6141	-147.8502	-3.7	2.6												
160.491104									76.3323	-151.3085	-3.4	0.5				
160.501572	75.6137	-147.8489	-3.6	3.2												
160.501587									76.3320	-151.3083	-3.4	0.6				
160.501694													76.3530	-148.4804	-3.2	3.0
160.518723	75.6132	-147.8471	-3.4	3.6												
160.518875													76.3526	-148.4786	-3.0	3.5
160.518921									76.3316	-151.3080	-3.4	0.5				
160.560760													76.3516	-148.4738	-2.9	3.0
160.563812									76.3304	-151.3074	-3.3	0.1				
160.576950									76.3300	-151.3074	-3.2	-0.2				
160.577011	75.6118	-147.8404	-2.7	3.3												
160.577072													76.3513	-148.4725	-2.8	2.2
160.626419					76.9115	-146.3535	-7.6	0.1								
160.633560													76.3501	-148.4700	-2.4	0.9
160.633667	75.6107	-147.8361	-2.8	1.7												
160.636719									76.3287	-151.3072	-2.7	1.1				
160.652588									76.3283	-151.3065	-2.6	1.9				
160.652756													76.3498	-148.4694	-2.3	0.9
160.652771	75.6103	-147.8352	-2.9	1.4												
160.667480													76.3495	-148.4689	-2.3	1.0
160.700577									76.3274	-151.3031	-2.4	1.7				
160.710037													76.3487	-148.4666	-2.5	2.8
160.728271									76.3269	-151.3021	-2.3	0.8				
160.728378					76.9054	-146.3563	-5.9	0.7								
160.728378													76.3483	-148.4646	-2.5	3.9
160.742569									76.3266	-151.3018	-2.3	0.6				
160.742676													76.3481	-148.4627	-2.4	4.3
160.742813					76.9048	-146.3557	-5.0	1.6								
160.775406									76.3260	-151.3012	-2.7	0.5				
160.775497													76.3475	-148.4585	-2.4	2.9
160.775665					76.9036	-146.3537	-4.8	1.3								
160.783966													76.3473	-148.4578	-2.5	2.1
160.784073					76.9033	-146.3534	-5.1	0.7								
160.803543									76.3253	-151.3007	-3.2	0.4				

DAY	CAMP CARIBOU LAT	LONG	NIV	EIV	CAMP BLUE FOX LAT	LONG	NIV	EIV	CAMP SNOWBIRD LAT	LONG	NIV	EIV	CAMP BIG BEAR LAT	LONG	NIV	EIV
160.803558					76.9025	-146.3533	-5.7	-0.3								
160.803604													76.3469	-148.4570	-2.4	0.5
160.818115									76.3250	-151.3006	-3.2	0.3				
160.818253													76.3466	-148.4570	-2.3	-0.4
160.818390					76.9018	-146.3536	-6.1	-0.8								
160.854172													76.3461	-148.4576	-2.1	0.0
160.893799									76.3232	-151.3001	-2.8	0.5				
160.893982					76.8984	-146.3536	-4.2	2.6								
160.922607					76.8976	-146.3502	-3.3	3.8								
160.922607													76.3450	-148.4551	-1.8	1.0
160.922684									76.3226	-151.2995	-2.5	0.6				
160.933670					76.8973	-146.3488	-3.5	3.4								
160.952286					76.8968	-146.3470	-3.7	2.3								
160.952438													76.3446	-148.4547	-1.0	-0.1
160.952484									76.3220	-151.2994	-2.0	-0.5				
160.969254									76.3218	-151.2999	-1.7	-1.3				
160.969345					76.8963	-146.3460	-3.8	1.0								
160.969360													76.3445	-148.4548	-0.4	-0.3
160.995422													76.3445	-148.4546	0.3	1.3
161.025848					76.8946	-146.3441	-4.0	2.8								
161.025986													76.3446	-148.4518	0.2	4.1
161.026093									76.3213	-151.3023	-0.8	0.0				
161.044220					76.8940	-146.3416	-4.1	5.3								
161.044266									76.3212	-151.3018	-0.8	1.5				
161.068756									76.3210	-151.3001	-1.0	2.6				
161.068802													76.3445	-148.4452	-0.8	4.6
161.076859	75.6041	-147.8070	-0.7	4.4												
161.099197	75.6040	-147.8040	-0.5	3.8												
161.099197													76.3443	-148.4414	-1.2	3.0
161.099319									76.3208	-151.2978	-1.1	1.6				
161.118500					76.8917	-146.3246	-3.6	4.3								
161.118652													76.3441	-148.4399	-1.1	1.8
161.118683									76.3206	-151.2972	-1.0	0.1				
161.118790	75.6039	-147.8022	-0.4	2.2												
161.142654	75.6039	-147.8013	-0.3	0.4												
161.142654									76.3204	-151.2978	-1.0	-1.1				
161.142731													76.3439	-148.4389	-1.0	0.8
161.142899					76.8911	-146.3224	-3.5	1.5								
161.158936									76.3203	-151.2984	-1.2	-1.1				
161.158951					76.8906	-146.3218	-3.5	1.0								
161.158997													76.3438	-148.4386	-1.0	0.6
161.159149	75.6038	-147.8013	-0.5	0.0												
161.172134	75.6037	-147.8013	-0.8	0.0												
161.172134					76.8903	-146.3214	-3.7	0.9								
161.172195													76.3437	-148.4383	-1.2	0.6
161.172363									76.3202	-151.2988	-1.4	-0.8				
161.192276					76.8896	-146.3207	-4.2	1.0								
161.192413													76.3435	-148.4378	-1.6	0.9
161.192490									76.3199	-151.2991	-1.8	-0.2				
161.192535	75.6036	-147.8012	-1.4	0.3												
161.217026									76.3195	-151.2990	-2.1	0.4				
161.217133	75.6032	-147.8008	-2.1	0.5												
161.217163													76.3431	-148.4369	-2.0	1.7
161.217285					76.8888	-146.3197	-4.9	1.8								
161.224716					76.8885	-146.3192	-5.1	2.2								
161.224930									76.3194	-151.2989	-2.1	0.6				
161.233246					76.8881	-146.3185	-5.3	2.7								
161.233337									76.3193	-151.2987	-2.1	0.8				
161.233368													76.3428	-148.4358	-2.1	2.5
161.245270	75.6027	-147.8004	-2.3	0.5												
161.245377					76.8876	-146.3172	-5.4	3.5								
161.245377													76.3426	-148.4346	-2.1	3.1
161.245483									76.3191	-151.2983	-2.1	1.2				
161.265747													76.3423	-148.4324	-1.9	3.5
161.265778	75.6024	-147.8001	-2.1	0.2												
161.265854									76.3187	-151.2974	-2.0	1.4				
161.291916					76.8859	-146.3102	-3.6	4.7								
161.298264									76.3182	-151.2962	-1.8	0.6				
161.307007					76.8855	-146.3078	-2.5	4.5								

DAY	CAMP CARIBOU LAT	LONG	NIV	EIV	CAMP BLUE FOX LAT	LONG	NIV	EIV	CAMP SNOWBIRD LAT	LONG	NIV	EIV	CAMP BIG BEAR LAT	LONG	NIV	EIV
161.307144													76.3417	-148.4285	-2.0	1.8
161.307205									76.3181	-151.2961	-1.8	0.2				
161.307281	75.6018	-147.8006	-1.7	-1.0												
161.318756	75.6016	-147.8010	-1.7	-1.3												
161.318924													76.3415	-148.4279	-2.1	1.0
161.318954					76.8853	-146.3061	-2.0	4.2								
161.318954									76.3179	-151.2960	-1.8	-0.2				
161.338699					76.8850	-146.3034	-1.7	3.7								
161.338745	75.6014	-147.8019	-1.7	-1.5												
161.338806													76.3412	-148.4275	-2.2	0.3
161.338943									76.3177	-151.2963	-1.8	-0.4				
161.366348									76.3173	-151.2965	-1.6	0.1				
161.366425													76.3408	-148.4272	-1.9	0.6
161.366486					76.8846	-146.3002	-2.3	3.1								
161.366562	75.6010	-147.8031	-1.5	-1.2												
161.380234					76.8843	-146.2988	-2.7	2.9								
161.380402													76.3406	-148.4269	-1.6	1.0
161.380478	75.6008	-147.8036	-1.4	-0.9												
161.380493									76.3171	-151.2964	-1.3	0.6				
161.393082					76.8840	-146.2976	-3.0	2.7								
161.411743	75.6005	-147.8043	-1.3	-0.6												
161.411789					76.8836	-146.2959	-3.3	2.7								
161.411850													76.3402	-148.4254	-1.3	1.8
161.411972									76.3168	-151.2954	-1.2	1.1				
161.440613					76.8828	-146.2931	-3.0	3.1								
161.440613									76.3166	-151.2943	-1.3	1.2				
161.440659													76.3399	-148.4235	-1.3	2.2
161.440826	75.6002	-147.8049	-1.3	-0.7												
161.453140					76.8826	-146.2918	-2.6	3.2								
161.453247													76.3398	-148.4226	-1.3	2.4
161.453278	75.6001	-147.8051	-1.2	-0.7												
161.453400									76.3164	-151.2938	-1.2	1.2				
161.467484	75.6000	-147.8055	-1.0	-0.8												
161.467529									76.3163	-151.2932	-1.0	1.2				
161.467590													76.3397	-148.4214	-1.3	2.5
161.467758					76.8823	-146.2902	-2.1	3.1								
161.485016	75.5999	-147.8059	-0.7	-0.7												
161.485168													76.3395	-148.4199	-1.3	2.8
161.485184					76.8821	-146.2884	-1.5	3.0								
161.485245									76.3162	-151.2925	-0.9	1.2				
161.517105													76.3391	-148.4165	-1.9	3.9
161.525864					76.8815	-146.2836	-2.4	4.4								
161.525909	75.5997	-147.8064	-0.7	0.1												
161.525955													76.3390	-148.4153	-2.2	4.3
161.526093									76.3159	-151.2904	-1.1	2.2				
161.542679									76.3157	-151.2890	-1.5	2.9				
161.542725	75.5996	-147.8062	-1.2	0.6												
161.542816													76.3387	-148.4128	-2.7	5.1
161.558792	75.5994	-147.8058	-1.8	1.0												
161.558960													76.3383	-148.4099	-3.2	5.9
161.558975									76.3155	-151.2872	-1.8	3.7				
161.587341					76.8797	-146.2719	-4.8	5.9								
161.587479													76.3375	-148.4039	-3.9	6.7
161.587524									76.3150	-151.2833	-2.3	4.5				
161.598633	75.5986	-147.8040	-3.0	1.7												
161.598785													76.3371	-148.4014	-4.2	6.8
161.598892									76.3148	-151.2816	-2.5	4.6				
161.618240									76.3144	-151.2787	-2.7	4.4				
161.618408	75.5981	-147.8030	-3.3	1.6												
161.618408													76.3365	-148.3970	-4.4	6.7
161.618515					76.8785	-146.2660	-4.5	5.1								
161.633194	75.5977	-147.8023	-3.4	1.2												
161.633270									76.3141	-151.2767	-2.8	3.9				
161.633331													76.3360	-148.3938	-4.5	6.5
161.633469					76.8780	-146.2635	-4.1	4.6								
161.659943					76.8772	-146.2598	-3.3	3.5								
161.660080													76.3350	-148.3881	-4.4	6.6
161.660187	75.5970	-147.8015	-3.0	0.7												
161.660217									76.3135	-151.2736	-2.8	3.3				
161.668213									76.3133	-151.2727	-2.7	3.3				

DAY	CAMP CARIBOU LAT	LONG	NIV	EIV	CAMP BLUE FOX LAT	LONG	NIV	EIV	CAMP SNOWBIRD LAT	LONG	NIV	EIV	CAMP BIG BEAR LAT	LONG	NIV	EIV
161.668335	75.5969	-147.8014	-2.8	0.7												
161.668488					76.8770	-146.2589	-3.0	3.2								
161.693954									76.3128	-151.2700	-2.4	3.4				
161.694092													76.3339	-148.3804	-4.2	7.3
161.694138					76.8765	-146.2564	-2.1	2.6								
161.694183	75.5964	-147.8009	-2.1	0.5												
161.708176	75.5962	-147.8007	-1.8	0.5												
161.708282													76.3334	-148.3770	-4.2	7.5
161.708435					76.8763	-146.2551	-1.9	2.7								
161.732224					76.8759	-146.2527	-2.8	3.3								
161.732330													76.3326	-148.3710	-4.7	7.6
161.732361	75.5958	-147.8002	-1.4	0.9												
161.732468									76.3121	-151.2650	-2.5	5.0				
161.739288													76.3324	-148.3693	-5.0	7.5
161.769424									76.3114	-151.2578	-2.4	6.5				
161.769531													76.3311	-148.3621	-5.4	7.1
161.769669	75.5955	-147.7985	-1.0	1.8												
161.783569									76.3111	-151.2548	-2.1	6.6				
161.783722	75.5954	-147.7977	-1.0	2.0												
161.783722													76.3305	-148.3589	-5.2	6.6
161.783859					76.8742	-146.2459	-4.7	3.8								
161.804428													76.3297	-148.3547	-5.0	5.9
161.814331									76.3107	-151.2485	-1.3	5.7				
161.814468													76.3293	-148.3528	-5.0	5.6
161.814590					76.8732	-146.2422	-3.6	3.5								
161.844391					76.8725	-146.2383	-2.3	4.5								
161.844482													76.3282	-148.3473	-4.6	5.9
161.859406													76.3277	-148.3443	-4.4	6.4
161.859482					76.8723	-146.2359	-2.3	5.0								
161.876648					76.8719	-146.2330	-2.6	4.8								
161.876648													76.3271	-148.3406	-4.3	6.6
161.876755									76.3102	-151.2398	-1.8	3.4				
161.889816									76.3100	-151.2384	-2.3	3.2				
161.889954													76.3266	-148.3378	-4.4	6.4
161.890030					76.8717	-146.2309	-3.0	4.2								
161.918686					76.8709	-146.2275	-3.4	2.9								
161.934860									76.3091	-151.2332	-2.0	4.2				
161.934982													76.3251	-148.3287	-4.0	6.3
161.934998					76.8705	-146.2260	-3.1	2.7								
161.949188													76.3247	-148.3257	-3.7	6.6
161.949234					76.8702	-146.2246	-2.7	3.1								
161.965332									76.3088	-151.2284	-0.7	5.4				
161.965469					76.8699	-146.2226	-2.2	4.0								
161.965469													76.3243	-148.3221	-3.4	7.0
161.992447					76.8695	-146.2184	-1.6	4.9								
161.992599													76.3236	-148.3156	-2.9	7.8
161.992676									76.3087	-151.2234	-0.4	5.8				
162.010071									76.3086	-151.2200	-0.6	6.0				
162.010086					76.8693	-146.2155	-1.6	4.9								
162.010132													76.3232	-148.3110	-2.8	8.4
162.040710	75.5947	-147.7711	0.4	5.0												
162.045273					76.8688	-146.2096	-2.1	5.0								
162.065781					76.8684	-146.2060	-2.7	5.0								
162.065903													76.3219	-148.2955	-3.5	7.6
162.065933	75.5948	-147.7672	0.2	5.0												
162.066040									76.3082	-151.2091	-1.4	5.4				
162.095734	75.5948	-147.7630	-0.6	3.8												
162.095779									76.3078	-151.2044	-1.9	4.2				
162.095840													76.3210	-148.2890	-4.4	5.8
162.120316					76.8669	-146.1973	-3.9	4.2								
162.138885					76.8663	-146.1948	-3.9	3.6								
162.138977													76.3194	-148.2819	-5.2	4.8
162.139114									76.3071	-151.1995	-2.4	3.0				
162.158600					76.8657	-146.1927	-3.9	2.6								
162.158752													76.3186	-148.2788	-5.1	4.8
162.158798									76.3067	-151.1976	-2.4	2.8				
162.169891									76.3065	-151.1966	-2.2	2.6				
162.169983													76.3181	-148.2771	-4.8	4.5
162.170151					76.8654	-146.1918	-3.7	2.0								

DAY	CAMP CARIBOU LAT	LONG	NIV	EIV	CAMP BLUE FOX LAT	LONG	NIV	EIV	CAMP SNOWBIRD LAT	LONG	NIV	EIV	CAMP BIG BEAR LAT	LONG	NIV	EIV
162.194885					76.8648	-146.1904	-3.0	1.7								
162.194931									76.3061	-151.1945	-1.4	2.6				
162.194946													76.3173	-148.2736	-3.7	4.0
162.211960	75.5937	-147.7553	-0.7	2.4												
162.212021					76.8644	-146.1893	-2.3	2.0								
162.212051													76.3169	-148.2715	-2.7	3.6
162.212173									76.3060	-151.1930	-0.7	2.7				
162.232086					76.8641	-146.1878	-1.5	2.0								
162.232224													76.3165	-148.2693	-1.5	3.1
162.232300	75.5936	-147.7536	-0.2	3.0												
162.232300									76.3059	-151.1913	0.0	2.6				
162.244415									76.3060	-151.1902	0.3	2.5				
162.244553	75.5936	-147.7524	0.2	3.2												
162.244553													76.3164	-148.2681	-0.9	2.7
162.244705					76.8640	-146.1871	-0.9	1.6								
162.268906					76.8639	-146.1861	-0.2	0.8								
162.269150	75.5937	-147.7499	0.7	3.4												
162.285263	75.5938	-147.7482	0.9	3.6												
162.285385													76.3164	-148.2649	0.5	2.7
162.285431					76.8639	-146.1857	0.1	0.7								
162.285492									76.3062	-151.1870	0.8	2.5				
162.305237					76.8639	-146.1851	0.2	1.2								
162.305374	75.5940	-147.7459	1.0	3.8												
162.305496									76.3063	-151.1853	0.8	2.6				
162.319122									76.3064	-151.1842	0.8	2.5				
162.319260													76.3166	-148.2615	0.9	3.3
162.319305					76.8639	-146.1844	0.1	1.9								
162.319336	75.5941	-147.7442	1.0	4.0												
162.342346					76.8639	-146.1826	-0.2	2.6								
162.342484													76.3168	-148.2589	0.8	3.6
162.342590	75.5942	-147.7412	0.7	4.4												
162.342590									76.3065	-151.1823	0.6	2.4				
162.359100	75.5943	-147.7389	0.3	4.7												
162.359238									76.3065	-151.1810	0.2	2.6				
162.359238													76.3168	-148.2567	0.4	4.2
162.378296	75.5943	-147.7359	-0.1	5.1												
162.378326					76.8638	-146.1790	-0.7	3.4								
162.378357													76.3169	-148.2539	0.1	5.0
162.378494									76.3065	-151.1793	-0.2	2.9				
162.393631									76.3065	-151.1778	-0.3	2.9				
162.393723													76.3169	-148.2512	0.0	5.5
162.393738					76.8637	-146.1771	-0.8	3.9								
162.393845	75.5943	-147.7334	-0.2	5.2												
162.408630					76.8636	-146.1750	-0.9	4.4								
162.415390					76.8636	-146.1739	-0.8	4.7								
162.415527													76.3169	-148.2473	0.2	5.5
162.415558	75.5943	-147.7300	0.0	4.9												
162.415634									76.3065	-151.1758	-0.2	2.5				
162.433502	75.5943	-147.7274	0.3	4.4												
162.433594									76.3065	-151.1746	0.0	1.7				
162.433640													76.3169	-148.2442	0.5	5.1
162.433746					76.8635	-146.1709	-0.8	5.1								
162.451447	75.5943	-147.7251	0.5	4.0												
162.451584					76.8633	-146.1677	-0.8	5.4								
162.451584													76.3170	-148.2413	0.7	4.8
162.451660									76.3065	-151.1738	0.2	1.1				
162.467667					76.8633	-146.1647	-0.8	5.3								
162.467712									76.3065	-151.1733	0.2	0.9				
162.467773													76.3171	-148.2387	0.6	4.8
162.467926	75.5944	-147.7231	0.5	4.0												
162.481567	75.5944	-147.7214	0.4	4.1												
162.483566													76.3172	-148.2363	0.3	4.7
162.483688					76.8631	-146.1620	-0.9	4.6								
162.508499	75.5945	-147.7179	0.2	4.0												
162.508499									76.3065	-151.1725	0.0	0.1				
162.508591													76.3172	-148.2327	-0.5	3.9
162.508774					76.8629	-146.1587	-1.1	3.1								
162.524979	75.5945	-147.7160	0.1	3.6												
162.525146													76.3171	-148.2309	-1.0	2.9
162.525192									76.3065	-151.1726	-0.2	-0.2				

DAY	CAMP CARIBOU LAT	LONG	NIV	EIV	CAMP BLUE FOX LAT	LONG	NIV	EIV	CAMP SNOWBIRD LAT	LONG	NIV	EIV	CAMP BIG BEAR LAT	LONG	NIV	EIV
162.525223					76.8628	-146.1572	-1.1	2.2								
162.541061					76.8627	-146.1562	-1.2	1.3								
162.541214													76.3169	-148.2296	-1.4	1.6
162.541336	75.5946	-147.7143	0.0	3.0												
162.555038									76.3065	-151.1729	-0.4	-0.4				
162.558167	75.5945	-147.7129	-0.1	2.2												
162.558456					76.8625	-146.1557	-1.2	0.4								
162.561127									76.3064	-151.1730	-0.4	-0.4				
162.583939									76.3064	-151.1733	-0.4	-0.5				
162.584045	75.5945	-147.7116	-0.3	1.1												
162.584091													76.3164	-148.2293	-1.2	-0.6
162.584229					76.8623	-146.1558	-1.1	-0.3								
162.599136	75.5945	-147.7112	-0.4	0.6												
162.613968					76.8621	-146.1562	-0.6	-0.6								
162.614105													76.3162	-148.2300	-0.6	-0.7
162.614197									76.3063	-151.1737	-0.5	-0.1				
162.614227	75.5944	-147.7110	-0.5	0.5												
162.628647	75.5944	-147.7107	-0.6	0.8												
162.628784									76.3062	-151.1737	-0.6	0.3				
162.659637									76.3060	-151.1732	-0.6	0.3				
162.659760													76.3161	-148.2311	-0.2	-1.1
162.659836	75.5942	-147.7095	-0.6	1.5												
162.659866					76.8620	-146.1576	-0.2	-1.3								
162.673889									76.3060	-151.1732	-0.6	-0.5				
162.673965													76.3161	-148.2317	-0.1	-1.5
162.674133					76.8620	-146.1583	-0.3	-1.6								
162.686417					76.8619	-146.1590	-0.4	-2.0								
162.686554													76.3161	-148.2324	-0.1	-2.0
162.686615	75.5941	-147.7082	-0.5	1.4												
162.686661									76.3059	-151.1736	-0.5	-1.3				
162.703094									76.3059	-151.1746	-0.3	-2.6				
162.703156													76.3161	-148.2337	-0.1	-2.7
162.703293					76.8618	-146.1603	-0.7	-2.5								
162.735214									76.3058	-151.1782	0.1	-3.8				
162.735352					76.8616	-146.1633	-0.9	-2.7								
162.735352													76.3161	-148.2370	0.1	-3.4
162.735489	75.5940	-147.7072	0.2	0.1												
162.749115									76.3059	-151.1799	0.4	-3.6				
162.749161	75.5940	-147.7072	0.5	-0.2												
162.749237													76.3161	-148.2385	0.4	-3.3
162.749374					76.8615	-146.1645	-0.8	-2.4								
162.758606					76.8615	-146.1653	-0.6	-2.2								
162.758698	75.5941	-147.7073	0.8	-0.3												
162.758698													76.3161	-148.2395	0.5	-3.1
162.758835									76.3059	-151.1810	0.5	-3.3				
162.778122													76.3162	-148.2413	1.0	-2.8
162.778275					76.8614	-146.1667	-0.1	-2.0								
162.810425					76.8615	-146.1686	0.1	-1.5								
162.810471									76.3063	-151.1856	1.5	-2.3				
162.810654	75.5945	-147.7080	1.4	-0.5												
162.824677									76.3065	-151.1866	1.7	-2.2				
162.824890	75.5947	-147.7082	1.4	-0.5												
162.824982					76.8615	-146.1693	-0.3	-1.2								
162.853378									76.3069	-151.1886	1.8	-2.2				
162.853500	75.5950	-147.7087	1.3	-0.7												
162.853500													76.3172	-148.2475	1.9	-2.5
162.853653					76.8613	-146.1704	-0.9	-1.2								
162.860031									76.3070	-151.1891	1.7	-2.2				
162.900375									76.3075	-151.1919	1.4	-1.9				
162.900528													76.3178	-148.2518	1.5	-3.1
162.900574					76.8609	-146.1722	-1.4	-0.7								
162.900604	75.5954	-147.7100	1.0	-0.8												
162.930771									76.3078	-151.1937	1.2	-1.8				
162.930893	75.5956	-147.7108	0.5	-0.9												
162.930939													76.3181	-148.2552	0.8	-3.7
162.931076					76.8605	-146.1725	-2.0	0.1								
162.958954					76.8600	-146.1724	-3.0	-0.2								
162.959183									76.3080	-151.1956	0.8	-2.4				
162.959229	75.5956	-147.7120	-0.2	-2.0												
163.004395													76.3183	-148.2629	0.8	-1.6

DAY	CAMP CARIBOU LAT	LONG	NIV	EIV	CAMP BLUE FOX LAT	LONG	NIV	EIV	CAMP SNOWBIRD LAT	LONG	NIV	EIV	CAMP BIG BEAR LAT	LONG	NIV	EIV
163.006104									76.3083	-151.1996	0.8	-2.4				
163.006348					76.8587	-146.1745	-3.6	-2.7								
163.032471					76.8579	-146.1775	-3.6	-3.9								
163.032684	75.5952	-147.7205	-1.0	-5.3												
163.032715									76.3084	-151.2017	0.8	-2.6				
163.049133									76.3085	-151.2033	0.7	-3.4				
163.049133													76.3187	-148.2645	0.5	-1.8
163.079178					76.8566	-146.1823	-3.6	-0.5								
163.105728	75.5949	-147.7343	0.8	-6.2												
163.105896									76.3087	-151.2112	0.4	-4.4				
163.122879	75.5951	-147.7376	1.4	-6.1												
163.122910									76.3088	-151.2135	0.4	-4.0				
163.122986													76.3184	-148.2738	-0.3	-4.9
163.123123					76.8554	-146.1796	-4.1	2.3								
163.178726					76.8532	-146.1772	-6.1	0.5								
163.178925									76.3091	-151.2204	1.5	-3.8				
163.197281	75.5958	-147.7527	-0.3	-7.2												
163.197342													76.3186	-148.2851	0.4	-4.4
163.197479					76.8522	-146.1769	-6.8	0.5								
163.227127					76.8506	-146.1763	-6.9	0.8								
163.227402	75.5956	-147.7596	-1.1	-7.4												
163.251892	75.5954	-147.7649	0.0	-6.4												
163.252014					76.8493	-146.1754	-6.4	1.0								
163.252090									76.3107	-151.2290	4.0	-2.9				
163.301849	75.5959	-147.7721	2.1	-2.9												
163.301926					76.8470	-146.1726	-5.3	2.9								
163.302078									76.3124	-151.2322	4.3	-0.8				
163.325470	75.5963	-147.7737	2.1	-1.5												
163.325607													76.3186	-148.2966	0.0	-0.1
163.325653					76.8461	-146.1696	-5.0	4.3								
163.325653									76.3131	-151.2323	3.8	0.4				
163.344864					76.8453	-146.1666	-5.2	4.9								
163.344879	75.5966	-147.7744	1.6	-1.1												
163.344925													76.3186	-148.2964	0.0	0.7
163.373581									76.3143	-151.2306	2.4	1.3				
163.399597	75.5969	-147.7769	0.2	-2.2												
163.399857					76.8428	-146.1576	-6.7	4.3								
163.417923	75.5969	-147.7784	0.1	-2.8												
163.417999					76.8418	-146.1551	-7.0	3.8								
163.418030													76.3187	-148.2931	0.3	1.7
163.418137									76.3150	-151.2293	1.9	0.5				
163.446274	75.5969	-147.7810	0.1	-3.1												
163.446335					76.8403	-146.1516	-6.3	3.7								
163.446350													76.3188	-148.2916	0.4	1.6
163.446487									76.3154	-151.2292	2.0	-0.3				
163.474380	75.5970	-147.7838	0.4	-3.2												
163.474487													76.3188	-148.2902	0.4	1.4
163.474655					76.8391	-146.1481	-4.5	3.5								
163.491287	75.5970	-147.7855	0.6	-3.3												
163.491425													76.3189	-148.2895	0.4	1.1
163.491501									76.3162	-151.2306	2.1	-1.7				
163.519363	75.5972	-147.7883	0.8	-3.2												
163.519501													76.3189	-148.2886	0.0	1.0
163.519608									76.3166	-151.2325	2.2	-2.4				
163.523209					76.8377	-146.1431	-3.5	2.6								
163.549728	75.5974	-147.7910	0.5	-2.4												
163.549774													76.3189	-148.2873	-0.6	1.8
163.549911					76.8369	-146.1409	-4.8	2.5								
163.565140	75.5974	-147.7920	0.3	-1.7												
163.565308													76.3188	-148.2861	-0.8	2.6
163.565338									76.3174	-151.2350	2.2	0.1				
163.593094									76.3179	-151.2336	2.0	2.7				
163.596008	75.5975	-147.7931	0.1	-0.8												
163.596085					76.8347	-146.1370	-7.3	2.1								
163.596115													76.3186	-148.2829	-1.1	3.6
163.625412													76.3183	-148.2798	-1.1	2.5
163.625443	75.5974	-147.7937	-0.3	-0.9												
163.667023	75.5972	-147.7954	-1.0	-1.7												
163.667130									76.3187	-151.2268	0.8	0.4				
163.667160													76.3180	-148.2787	-1.2	-0.9

	CAMP CARIBOU				CAMP BLUE FOX				CAMP SNOWBIRD				CAMP BIG BEAR			
DAY	LAT	LONG	NIV	EIV	LAT	LONG	NIV	EIV	LAT	LONG	NIV	EIV	LAT	LONG	NIV	EIV
163.701096													76.3176	-148.2806	-1.2	-1.9
163.701141					76.8287	-146.1344	-5.5	-0.4								
163.701187	75.5969	-147.7974	-0.9	-1.9												
163.712830					76.8282	-146.1346	-4.6	-0.7								
163.712967													76.3175	-148.2813	-1.0	-1.6
163.712997	75.5968	-147.7980	-0.7	-1.8												
163.741776	75.5967	-147.7997	-0.3	-2.2												
163.741806									76.3190	-151.2333	0.8	-3.7				
163.741882													76.3173	-148.2826	-1.1	-1.5
163.749924									76.3191	-151.2342	0.9	-3.4				
163.750122	75.5967	-147.8004	-0.2	-2.5												
163.776367									76.3193	-151.2369	1.0	-2.8				
163.776443					76.8264	-146.1376	-3.9	-2.3								
163.776459													76.3168	-148.2847	-2.8	-2.2
163.776611	75.5967	-147.8028	-0.1	-1.2												
163.784973					76.8261	-146.1383	-4.3	-2.5								
163.785065													76.3166	-148.2853	-3.4	-2.4
163.785217									76.3194	-151.2377	0.9	-2.6				
163.816971									76.3195	-151.2405	0.3	-3.2				
163.825653	75.5967	-147.8074	0.4	-2.4												
163.851212					76.8233	-146.1451	-6.2	-2.9								
163.851288									76.3195	-151.2448	-0.9	-4.1				
163.851303													76.3145	-148.2900	-3.0	-0.8
163.851440	75.5969	-147.8089	0.7	-1.3												
163.865860									76.3193	-151.2467	-1.5	-4.0				
163.866013													76.3142	-148.2901	-1.6	0.2
163.866058	75.5969	-147.8094	0.6	-0.9												
163.866058					76.8226	-146.1465	-6.4	-2.7								
163.900467					76.8209	-146.1494	-6.2	-2.4								
163.900497									76.3188	-151.2511	-2.2	-3.9				
163.900681	75.5971	-147.8100	0.4	-0.5												
163.925552													76.3142	-148.2882	0.2	0.8
163.925690	75.5971	-147.8104	0.0	-0.5												
163.941528													76.3142	-148.2879	-0.3	0.3
163.941650	75.5971	-147.8107	-0.3	-0.5												
163.967300	75.5970	-147.8112	-0.5	-1.0												
163.968094													76.3141	-148.2881	-0.7	-0.7
163.974930													76.3140	-148.2883	-0.7	-1.1
163.975098	75.5970	-147.8114	-0.4	-1.3												
164.039215													76.3139	-148.2923	0.4	-1.9
164.039276	75.5970	-147.8165	0.5	-3.5												
164.048889	75.5970	-147.8176	0.7	-3.6												
164.072525	75.5972	-147.8204	0.6	-4.0												
164.076141													76.3140	-148.2945	0.2	-2.1
164.091064													76.3140	-148.2957	-0.3	-2.9
164.091217	75.5972	-147.8228	0.2	-4.5												
164.122009					76.8127	-146.1650	-3.5	-2.0								
164.122208	75.5972	-147.8276	-0.4	-5.2												
164.145493					76.8120	-146.1666	-3.3	-2.1								
164.145508	75.5971	-147.8313	-0.4	-5.0												
164.191589					76.8109	-146.1714	-3.0	-4.7								
164.191696													76.3128	-148.3118	-2.1	-5.9
164.191742									76.3146	-151.3052	-1.5	-8.2				
164.218552	75.5972	-147.8418	1.0	-4.7												
164.218628													76.3124	-148.3168	-1.8	-5.4
164.218765									76.3143	-151.3125	-1.1	-8.1				
164.238266					76.8099	-146.1815	-2.7	-7.2								
164.238403													76.3121	-148.3202	-1.6	-4.9
164.238449	75.5974	-147.8447	1.6	-5.0												
164.238541									76.3142	-151.3176	-0.7	-7.4				
164.265152													76.3118	-148.3243	-1.4	-4.6
164.266266					76.8093	-146.1881	-2.6	-6.7								
164.291916	75.5982	-147.8533	1.7	-5.1												
164.292160									76.3140	-151.3288	-0.2	-5.6				
164.311493	75.5984	-147.8562	1.4	-4.7												
164.311661									76.3140	-151.3322	-0.1	-5.2				
164.338348									76.3140	-151.3366	0.2	-4.9				
164.341354	75.5986	-147.8601	0.9	-3.9												
164.341492													76.3112	-148.3337	-0.5	-2.2

DAY	CAMP CARIBOU LAT	LONG	NIV	EIV	CAMP BLUE FOX LAT	LONG	NIV	EIV	CAMP SNOWBIRD LAT	LONG	NIV	EIV	CAMP BIG BEAR LAT	LONG	NIV	EIV
164.373947													76.3111	-148.3354	-0.5	-1.4
164.374069	75.5988	-147.8638	0.5	-3.3												
164.384476	75.5989	-147.8649	0.4	-3.4												
164.384476					76.8072	-146.2052	-2.3	-1.5								
164.384537													76.3111	-148.3359	-0.6	-1.6
164.384674									76.3141	-151.3434	0.2	-4.0				
164.411224									76.3141	-151.3466	-0.2	-3.4				
164.412857													76.3109	-148.3377	-0.7	-2.6
164.412918	75.5989	-147.8680	0.1	-3.8												
164.440353	75.5989	-147.8713	0.0	-3.9												
164.440445									76.3141	-151.3498	-0.5	-3.4				
164.440475													76.3108	-148.3405	-0.7	-3.6
164.448029					76.8061	-146.2073	-2.2	-1.8								
164.448074													76.3107	-148.3415	-0.7	-3.7
164.457657	75.5989	-147.8733	0.1	-3.5												
164.457764													76.3107	-148.3427	-0.6	-3.9
164.457870									76.3140	-151.3518	-0.4	-3.6				
164.484192									76.3139	-151.3548	-0.3	-3.4				
164.485504					76.8054	-146.2105	-2.5	-2.8								
164.485596													76.3106	-148.3461	-0.6	-3.5
164.515411									76.3139	-151.3580	-0.4	-2.8				
164.515442	75.5990	-147.8786	-0.1	-2.5												
164.515701					76.8048	-146.2130	-3.0	-1.9								
164.531296	75.5990	-147.8798	-0.3	-2.5												
164.531418													76.3103	-148.3500	-1.0	-1.5
164.531479									76.3138	-151.3593	-0.6	-2.2				
164.531509					76.8044	-146.2138	-3.0	-1.0								
164.564163	75.5988	-147.8824	-0.7	-2.7												
164.590897									76.3134	-151.3625	-1.0	-1.5				
164.591064	75.5986	-147.8848	-0.9	-2.9												
164.591064													76.3097	-148.3517	-1.4	-1.2
164.591202					76.8032	-146.2152	-1.5	-2.0								
164.605515	75.5985	-147.8860	-0.9	-2.9												
164.605637									76.3133	-151.3633	-1.0	-1.9				
164.605637													76.3095	-148.3524	-1.3	-1.8
164.605774					76.8031	-146.2165	-0.9	-3.3								
164.639542	75.5983	-147.8892	-0.8	-3.3												
164.639603													76.3092	-148.3551	-1.3	-3.0
164.639740					76.8028	-146.2212	-1.6	-4.1								
164.680344	75.5981	-147.8943	-0.6	-4.9												
164.680374									76.3126	-151.3712	-1.2	-4.5				
164.680450													76.3088	-148.3599	-1.4	-4.2
164.680618					76.8020	-146.2258	-3.4	-2.7								
164.715088									76.3123	-151.3764	-0.8	-4.2				
164.715317	75.5980	-147.9003	-0.2	-6.0												
164.715363					76.8011	-146.2287	-2.3	-2.4								
164.739243					76.8008	-146.2308	-0.7	-2.7								
164.739349													76.3082	-148.3688	-0.6	-4.5
164.739365	75.5980	-147.9047	0.2	-5.7												
164.739487									76.3122	-151.3793	-0.1	-3.1				
164.755630									76.3123	-151.3807	0.4	-2.4				
164.755722	75.5980	-147.9074	0.5	-5.1												
164.755768													76.3082	-148.3711	-0.1	-4.1
164.755936					76.8008	-146.2324	0.1	-2.9								
164.778702									76.3124	-151.3825	0.6	-2.6				
164.790878					76.8008	-146.2358	-0.5	-2.8								
164.790970	75.5983	-147.9123	1.4	-4.0												
164.811386	75.5985	-147.9148	2.0	-3.8												
164.811447													76.3085	-148.3773	1.3	-2.7
164.831451	75.5989	-147.9171	2.4	-3.8												
164.831543					76.8003	-146.2395	-2.7	-2.6								
164.853180									76.3128	-151.3925	1.0	-5.2				
164.853271													76.3090	-148.3807	1.7	-2.6
164.853439					76.7998	-146.2414	-3.2	-2.7								
164.866013									76.3129	-151.3947	1.2	-5.3				
164.866211	75.5995	-147.9211	2.5	-3.4												
164.883591	75.5999	-147.9227	2.6	-2.8												
164.883713													76.3094	-148.3833	2.0	-2.5
164.883835									76.3131	-151.3977	1.6	-5.0				
164.906937									76.3134	-151.4011	2.3	-3.8				

DAY	CAMP CARIBOU LAT	CAMP CARIBOU LONG	CAMP CARIBOU NIV	CAMP CARIBOU EIV	CAMP BLUE FOX LAT	CAMP BLUE FOX LONG	CAMP BLUE FOX NIV	CAMP BLUE FOX EIV	CAMP SNOWBIRD LAT	CAMP SNOWBIRD LONG	CAMP SNOWBIRD NIV	CAMP SNOWBIRD EIV	CAMP BIG BEAR LAT	CAMP BIG BEAR LONG	CAMP BIG BEAR NIV	CAMP BIG BEAR EIV
164.907104					76.7987	-146.2458	-1.1	-1.6								
164.907196	75.6004	-147.9243	2.8	-1.6												
164.928223									76.3139	-151.4032	2.6	-2.2				
164.928329	75.6009	-147.9251	2.9	-0.7												
164.928360													76.3102	-148.3858	2.2	-0.8
164.928482					76.7987	-146.2466	0.1	-0.6								
164.940704									76.3141	-151.4038	2.6	-1.1				
164.956223	75.6015	-147.9253	2.7	0.1												
164.956360													76.3106	-148.3859	1.9	0.7
164.956406					76.7987	-146.2469	0.2	-0.1								
164.956436									76.3144	-151.4041	2.5	0.2				
164.965652					76.7987	-146.2469	-0.1	-0.1								
164.965805													76.3108	-148.3856	1.8	1.3
164.965881	75.6017	-147.9252	2.5	0.2												
164.982269									76.3149	-151.4034	1.9	0.9				
164.982330					76.7987	-146.2471	-0.7	-0.5								
164.982361													76.3110	-148.3847	1.5	2.2
164.982529	75.6020	-147.9251	2.2	0.2												
165.003525									76.3151	-151.4031	1.4	-0.1				
165.003738	75.6023	-147.9251	1.7	-0.3												
165.014679					76.7984	-146.2483	-1.3	-1.8								
165.014877									76.3152	-151.4033	1.2	-1.0				
165.014954	75.6024	-147.9253	1.6	-0.8												
165.029358	75.6026	-147.9258	1.4	-1.3												
165.029495													76.3114	-148.3810	1.0	1.4
165.039093					76.7982	-146.2500	-1.1	-2.1								
165.039230													76.3115	-148.3807	0.9	0.6
165.039276	75.6027	-147.9262	1.4	-1.5												
165.039322									76.3155	-151.4046	1.3	-1.9				
165.057022					76.7980	-146.2511	-0.8	-1.3								
165.057083									76.3157	-151.4056	1.7	-1.6				
165.057266	75.6029	-147.9271	1.5	-1.5												
165.088211					76.7978	-146.2517	-1.2	-0.2								
165.088440	75.6033	-147.9284	1.8	-1.3												
165.088455									76.3162	-151.4069	2.3	-1.0				
165.103119	75.6035	-147.9290	1.9	-1.5												
165.103195									76.3165	-151.4074	2.4	-1.3				
165.103241													76.3119	-148.3829	0.6	-1.7
165.103378					76.7977	-146.2518	-1.6	-0.2								
165.112228					76.7975	-146.2518	-1.7	-0.3								
165.112335													76.3119	-148.3834	0.5	-1.6
165.112473									76.3166	-151.4078	2.5	-1.5				
165.131256													76.3120	-148.3843	0.5	-1.5
165.131317									76.3170	-151.4089	2.7	-2.1				
165.131393	75.6040	-147.9308	2.1	-2.6												
165.153702									76.3175	-151.4108	2.6	-2.8				
165.153763					76.7970	-146.2526	-1.3	-0.7								
165.153824													76.3121	-148.3855	0.6	-1.7
165.161392					76.7969	-146.2528	-1.1	-0.8								
165.161499													76.3121	-148.3860	0.6	-1.9
165.161636									76.3176	-151.4115	2.6	-2.9				
165.177368									76.3180	-151.4131	2.4	-3.2				
165.177429	75.6046	-147.9357	1.5	-4.0												
165.177505													76.3122	-148.3870	0.7	-2.2
165.177643					76.7968	-146.2533	-0.7	-0.8								
165.185379													76.3122	-148.3876	0.8	-2.4
165.204712					76.7967	-146.2541	-0.9	-1.1								
165.204865													76.3124	-148.3892	1.1	-2.8
165.204956	75.6049	-147.9390	0.9	-3.7												
165.204956									76.3184	-151.4160	2.1	-3.3				
165.251968									76.3192	-151.4208	2.1	-3.0				
165.252090													76.3129	-148.3936	1.8	-2.4
165.252136	75.6052	-147.9436	1.1	-2.6												
165.252228					76.7962	-146.2567	-1.7	-2.2								
165.258606					76.7961	-146.2572	-1.8	-2.3								
165.258606													76.3130	-148.3941	2.0	-2.2
165.277954					76.7958	-146.2589	-1.7	-2.8								
165.278061													76.3133	-148.3953	2.6	-1.7
165.278107	75.6055	-147.9456	2.1	-2.6												

DAY	CAMP CARIBOU LAT	LONG	NIV	EIV	CAMP BLUE FOX LAT	LONG	NIV	EIV	CAMP SNOWBIRD LAT	LONG	NIV	EIV	CAMP BIG BEAR LAT	LONG	NIV	EIV
165.278214									76.3197	-151.4234	2.6	-3.1				
165.326660									76.3209	-151.4292	3.8	-4.4				
165.326813													76.3146	-148.3978	4.0	-1.7
165.326859	75.6068	-147.9500	4.5	-3.1												
165.351013					76.7953	-146.2657	0.4	-1.6								
165.351044	75.6077	-147.9522	5.0	-2.6												
165.351089													76.3154	-148.3992	4.2	-1.7
165.351257									76.3217	-151.4330	4.0	-4.9				
165.380997	75.6089	-147.9539	4.7	-1.1												
165.381180					76.7955	-146.2661	1.2	1.0								
165.381180									76.3226	-151.4377	3.8	-4.4				
165.401093									76.3232	-151.4403	3.3	-3.6				
165.401199													76.3169	-148.4012	3.4	-0.7
165.401337	75.6096	-147.9542	4.1	0.1												
165.424103	75.6103	-147.9537	3.5	1.2												
165.424210					76.7959	-146.2626	0.7	2.6								
165.424210													76.3175	-148.4014	3.0	0.1
165.424347									76.3237	-151.4427	2.9	-2.9				
165.448685					76.7959	-146.2611	0.1	0.9								
165.448868									76.3242	-151.4448	2.7	-2.4				
165.455231					76.7959	-146.2610	0.0	0.2								
165.481293	75.6118	-147.9509	4.0	1.3												
165.481293									76.3249	-151.4472	2.5	-2.3				
165.481400													76.3187	-148.4000	2.8	1.2
165.481537					76.7959	-146.2616	-0.1	-1.1								
165.497559	75.6123	-147.9504	4.4	0.7												
165.497681													76.3191	-148.3993	2.7	1.4
165.497726					76.7959	-146.2621	0.1	-0.8								
165.497742									76.3252	-151.4484	2.4	-2.2				
165.520538					76.7959	-146.2624	-0.3	-0.1								
165.520630													76.3195	-148.3981	2.1	1.8
165.520752									76.3256	-151.4500	1.9	-2.0				
165.529587	75.6135	-147.9501	4.3	-0.1												
165.529861					76.7959	-146.2624	-0.6	0.1								
165.548309					76.7958	-146.2622	-1.2	0.5								
165.548447													76.3199	-148.3966	1.2	1.4
165.548477									76.3259	-151.4520	1.2	-2.6				
165.548569	75.6141	-147.9502	3.6	-0.3												
165.556595									76.3260	-151.4527	1.0	-2.9				
165.556778													76.3199	-148.3963	1.0	1.1
165.556900					76.7957	-146.2621	-1.5	0.7								
165.593338	75.6152	-147.9506	3.1	-0.3												
165.593430					76.7952	-146.2606	-1.6	1.8								
165.593430													76.3202	-148.3956	1.3	0.1
165.593582									76.3262	-151.4569	0.8	-3.8				
165.604767									76.3263	-151.4583	1.0	-3.8				
165.604828	75.6154	-147.9507	3.4	-0.4												
165.604874													76.3203	-148.3956	1.8	-0.1
165.605026					76.7950	-146.2598	-1.3	2.2								
165.621246													76.3206	-148.3958	2.4	-0.6
165.621338	75.6159	-147.9510	3.8	-0.8												
165.621338									76.3265	-151.4604	1.2	-4.1				
165.632278									76.3266	-151.4619	1.2	-4.4				
165.632416													76.3208	-148.3961	2.8	-1.0
165.632446	75.6162	-147.9514	4.0	-1.4												
165.632523					76.7949	-146.2581	0.0	0.6								
165.646103	75.6167	-147.9521	4.4	-2.2												
165.646133									76.3267	-151.4641	1.3	-4.8				
165.646210													76.3212	-148.3967	3.3	-1.5
165.646347					76.7949	-146.2583	0.8	-1.3								
165.666641													76.3217	-148.3978	3.9	-1.6
165.666687									76.3269	-151.4674	1.4	-5.1				
165.680203									76.3271	-151.4696	1.5	-5.0				
165.680557					76.7951	-146.2616	1.4	-3.5								
165.693466					76.7954	-146.2631	1.1	-3.0								
165.693604													76.3226	-148.3990	4.6	-1.1
165.693665	75.6185	-147.9569	5.1	-3.6												
165.693710									76.3272	-151.4718	1.6	-4.8				
165.707932									76.3274	-151.4740	1.8	-4.7				
165.700069													76.3231	-148.3994	4.9	-1.0

DAY	CAMP CARIBOU LAT	LONG	NIV	EIV	CAMP BLUE FOX LAT	LONG	NIV	EIV	CAMP SNOWBIRD LAT	LONG	NIV	EIV	CAMP BIG BEAR LAT	LONG	NIV	EIV
165.708084					76.7955	-146.2643	0.6	-1.9								
165.708176	75.6190	-147.9585	5.2	-3.4												
165.721222									76.3276	-151.4760	1.9	-4.7				
165.721268	75.6196	-147.9598	5.3	-3.2												
165.721329													76.3237	-148.3999	5.2	-1.0
165.721497					76.7956	-146.2649	0.2	-0.7								
165.755936									76.3282	-151.4813	2.6	-4.6				
165.756073													76.3252	-148.4011	5.9	-1.2
165.756165					76.7957	-146.2645	1.5	0.6								
165.756195	75.6211	-147.9630	5.9	-2.8												
165.765610					76.7958	-146.2644	2.4	0.4								
165.765717	75.6215	-147.9639	6.2	-2.7												
165.765717													76.3256	-148.4015	6.1	-1.2
165.765854									76.3284	-151.4827	2.8	-4.6				
165.783279									76.3288	-151.4854	3.0	-4.6				
165.783371													76.3265	-148.4021	6.3	-1.1
165.783478	75.6224	-147.9653	6.5	-2.7												
165.796738									76.3291	-151.4874	3.1	-4.6				
165.796906	75.6231	-147.9665	6.7	-2.8												
165.796906													76.3271	-148.4026	6.4	-1.0
165.797012					76.7968	-146.2644	5.0	-0.5								
165.814514	75.6240	-147.9681	6.9	-3.0												
165.814545									76.3296	-151.4901	3.1	-4.6				
165.814636													76.3280	-148.4032	6.5	-1.0
165.814758					76.7975	-146.2649	5.9	-0.8								
165.831406									76.3300	-151.4926	3.1	-4.4				
165.831512													76.3289	-148.4037	6.6	-0.9
165.831619	75.6250	-147.9697	6.9	-3.0												
165.858093									76.3306	-151.4958	3.1	-2.9				
165.858246	75.6264	-147.9720	7.0	-2.5												
165.872437									76.3310	-151.4969	3.2	-1.8				
165.872559													76.3311	-148.4044	7.0	0.1
165.872665	75.6272	-147.9731	7.1	-2.1												
165.889328									76.3314	-151.4976	3.2	-0.8				
165.889404	75.6281	-147.9740	7.2	-1.8												
165.906342					76.8015	-146.2634	3.4	3.3								
165.906372									76.3318	-151.4978	3.3	-0.2				
165.906570	75.6291	-147.9750	7.2	-1.8												
165.932251													76.3343	-148.4038	6.3	-0.6
165.932297									76.3325	-151.4979	3.4	-0.2				
165.932388	75.6305	-147.9764	6.9	-1.9												
165.947906									76.3329	-151.4981	3.3	-0.6				
165.948013					76.8023	-146.2570	2.3	5.2								
165.948044													76.3350	-148.4044	5.8	-1.7
165.948166	75.6313	-147.9774	6.3	-1.9												
165.964554									76.3333	-151.4986	3.2	-1.3				
165.964706	75.6321	-147.9784	5.5	-2.0												
165.964813					76.8026	-146.2541	2.9	4.7								
165.980637					76.8030	-146.2519	3.2	3.3								
165.980774									76.3337	-151.4996	3.0	-2.1				
166.022964					76.8041	-146.2488	3.2	2.3								
166.022980									76.3347	-151.5027	3.1	-1.4				
166.023026													76.3380	-148.4079	4.8	1.2
166.023178	75.6341	-147.9819	3.7	-1.8												
166.039871									76.3351	-151.5031	3.5	0.0				
166.040039													76.3386	-148.4066	4.8	3.5
166.040100	75.6346	-147.9829	3.7	-1.9												
166.040100					76.8045	-146.2472	3.0	3.2								
166.054367					76.8048	-146.2455	2.7	3.8								
166.054581	75.6350	-147.9838	3.7	-2.1												
166.054611									76.3355	-151.5028	3.7	0.8				
166.078964					76.8053	-146.2424	1.9	3.4								
166.079086													76.3400	-148.4011	4.1	3.4
166.079102	75.6357	-147.9857	3.6	-3.1												
166.079224									76.3363	-151.5022	4.0	0.3				
166.097305					76.8055	-146.2407	1.2	2.0								
166.097412													76.3405	-148.3998	3.5	0.7
166.097443									76.3368	-151.5025	4.0	-1.6				
166.097565	75.6362	-147.9878	3.3	-4.2												

DAY	CAMP CARIBOU LAT	CAMP CARIBOU LONG	CAMP CARIBOU NIV	CAMP CARIBOU EIV	CAMP BLUE FOX LAT	CAMP BLUE FOX LONG	CAMP BLUE FOX NIV	CAMP BLUE FOX EIV	CAMP SNOWBIRD LAT	CAMP SNOWBIRD LONG	CAMP SNOWBIRD NIV	CAMP SNOWBIRD EIV	CAMP BIG BEAR LAT	CAMP BIG BEAR LONG	CAMP BIG BEAR NIV	CAMP BIG BEAR EIV
166.127670					76.8057	-146.2399	0.2	-0.3								
166.127808													76.3413	-148.4010	2.8	-2.7
166.127838	75.6369	-147.9927	2.8	-6.2												
166.127945									76.3378	-151.5056	4.2	-4.2				
166.152054					76.8056	-146.2407	-0.8	-1.7								
166.152084	75.6374	-147.9978	2.6	-7.4												
166.152252									76.3386	-151.5092	4.7	-4.7				
166.171127					76.8054	-146.2421	-1.5	-2.4								
166.171326									76.3394	-151.5120	5.3	-4.3				
166.171356	75.6378	-148.0025	2.5	-8.2												
166.189651					76.8052	-146.2437	-1.4	-2.8								
166.189682									76.3401	-151.5145	5.8	-3.9				
166.189880	75.6382	-148.0073	2.3	-8.4												
166.200745					76.8051	-146.2448	-1.0	-2.9								
166.200821	75.6384	-148.0101	2.2	-8.3												
166.225159	75.6388	-148.0161	2.5	-7.5												
166.225250					76.8050	-146.2472	0.1	-2.7								
166.225281													76.3434	-148.4138	3.7	-3.7
166.244446					76.8051	-146.2489	0.5	-2.6								
166.244614													76.3440	-148.4161	4.1	-3.6
166.244751									76.3426	-151.5206	5.1	-3.2				
166.263733													76.3446	-148.4186	4.0	-4.4
166.267654									76.3435	-151.5230	4.4	-3.1				
166.298615	75.6406	-148.0302	3.3	-5.2												
166.298767													76.3455	-148.4243	3.0	-5.0
166.298828									76.3445	-151.5260	4.2	-2.7				
166.317657	75.6411	-148.0332	3.1	-5.1												
166.317688													76.3459	-148.4272	2.4	-4.2
166.317810									76.3451	-151.5276	4.2	-2.7				
166.337296									76.3458	-151.5294	4.0	-2.9				
166.337311	75.6415	-148.0363	2.8	-5.2												
166.347061	75.6417	-148.0379	2.5	-5.4												
166.347305									76.3461	-151.5304	3.9	-3.1				
166.390717													76.3470	-148.4341	1.9	-2.3
166.390854									76.3473	-151.5347	3.2	-2.5				
166.410248	75.6426	-148.0489	0.8	-5.5												
166.410324									76.3477	-151.5360	2.9	-1.5				
166.420807	75.6426	-148.0507	0.5	-5.4												
166.420990									76.3480	-151.5364	2.7	-0.8				
166.428360													76.3475	-148.4372	1.6	-3.0
166.447220	75.6427	-148.0551	0.0	-5.4												
166.447296									76.3485	-151.5367	2.2	-0.1				
166.447342													76.3477	-148.4392	1.0	-3.5
166.463882	75.6427	-148.0579	-0.1	-5.5												
166.464035													76.3478	-148.4412	0.5	-3.8
166.464111									76.3487	-151.5368	2.0	-0.3				
166.482925													76.3479	-148.4437	0.1	-4.0
166.483063									76.3490	-151.5372	1.6	-1.2				
166.495148	75.6426	-148.0636	-0.7	-6.3												
166.495285									76.3491	-151.5379	1.3	-2.0				
166.522354									76.3494	-151.5401	0.8	-2.9				
166.522400	75.6424	-148.0692	-1.4	-6.7												
166.522507													76.3478	-148.4495	-0.6	-5.2
166.537598	75.6422	-148.0723	-1.7	-6.5												
166.537796									76.3494	-151.5415	0.6	-2.6				
166.555573	75.6419	-148.0758	-1.7	-6.1												
166.555664													76.3476	-148.4559	-0.6	-6.5
166.555817									76.3495	-151.5430	0.5	-2.2				
166.570129									76.3496	-151.5439	0.4	-2.0				
166.570145	75.6417	-148.0786	-1.7	-6.0												
166.597900									76.3496	-151.5460	0.2	-2.7				
166.598083	75.6414	-148.0838	-1.7	-6.3												
166.598083													76.3475	-148.4658	-0.5	-7.8
166.611923	75.6412	-148.0866	-1.7	-6.6												
166.612030									76.3497	-151.5474	0.1	-3.5				
166.612061													76.3474	-148.4695	-0.7	-8.3
166.628555	75.6410	-148.0901	-1.8	-7.0												
166.628632													76.3473	-148.4741	-0.9	-8.7
166.628769									76.3496	-151.5495	-0.2	-4.3				
166.645493									76.3496	-151.5520	-0.4	-4.8				

DAY	CAMP CARIBOU LAT	LONG	NIV	EIV	CAMP BLUE FOX LAT	LONG	NIV	EIV	CAMP SNOWBIRD LAT	LONG	NIV	EIV	CAMP BIG BEAR LAT	LONG	NIV	EIV
166.673615									76.3495	-151.5566	-0.7	-5.2				
166.673767													76.3469	-148.4873	-1.0	-9.1
166.673859	75.6404	-148.1005	-1.7	-7.7												
166.686859	75.6402	-148.1037	-1.6	-7.8												
166.686874									76.3494	-151.5589	-0.7	-5.3				
166.686951													76.3468	-148.4912	-0.8	-9.0
166.701950	75.6400	-148.1074	-1.5	-7.8												
166.702103													76.3468	-148.4956	-0.6	-8.7
166.702148									76.3493	-151.5616	-0.7	-5.2				
166.720016	75.6398	-148.1117	-1.2	-7.5												
166.720016													76.3467	-148.5006	-0.1	-8.3
166.720169									76.3492	-151.5645	-0.6	-4.8				
166.749130									76.3491	-151.5688	-0.3	-4.5				
166.749207													76.3468	-148.5083	0.5	-8.1
166.749359	75.6396	-148.1181	-0.8	-7.2												
166.762207									76.3491	-151.5707	-0.3	-4.6				
166.762314	75.6395	-148.1212	-0.8	-7.1												
166.775986	75.6394	-148.1242	-0.8	-7.1												
166.776093									76.3491	-151.5729	-0.3	-4.8				
166.776123													76.3469	-148.5155	0.7	-8.3
166.783371													76.3469	-148.5175	0.7	-8.4
166.792007					76.8115	-146.3345	2.8	-6.1								
166.792053	75.6393	-148.1277	-0.9	-7.0												
166.792099													76.3470	-148.5198	0.7	-8.4
166.792252									76.3490	-151.5755	-0.4	-5.0				
166.824158					76.8122	-146.3410	2.6	-5.8								
166.824173									76.3489	-151.5807	-0.5	-4.8				
166.824219													76.3472	-148.5284	1.1	-7.9
166.824371	75.6391	-148.1344	-1.0	-6.1												
166.837875									76.3488	-151.5827	-0.6	-4.4				
166.838028													76.3473	-148.5319	1.3	-7.6
166.838043	75.6390	-148.1368	-1.1	-5.5												
166.838135					76.8124	-146.3437	2.4	-5.5								
166.850601	75.6389	-148.1389	-1.3	-5.1												
166.850601									76.3488	-151.5845	-0.6	-4.1				
166.850693													76.3475	-148.5350	1.5	-7.4
166.850845					76.8127	-146.3460	2.1	-5.3								
166.858627									76.3487	-151.5855	-0.6	-3.9				
166.858810													76.3476	-148.5370	1.6	-7.4
166.858917					76.8128	-146.3474	1.9	-5.2								
166.871902									76.3487	-151.5872	-0.6	-3.6				
166.871964					76.8130	-146.3497	1.7	-5.2								
166.872147	75.6386	-148.1422	-1.5	-4.8												
166.898529					76.8133	-146.3546	1.3	-5.8								
166.898788	75.6383	-148.1463	-1.7	-5.2												
166.913513									76.3484	-151.5916	-1.0	-3.0				
166.913651					76.8134	-146.3577	1.0	-6.2								
166.913727	75.6381	-148.1488	-1.9	-5.5												
166.925598									76.3483	-151.5928	-1.2	-2.9				
166.925720	75.6379	-148.1508	-2.1	-5.5												
166.925735													76.3483	-148.5531	0.7	-7.5
166.925903					76.8135	-146.3603	0.8	-6.2								
166.934174									76.3482	-151.5936	-1.4	-2.9				
166.934311													76.3484	-148.5552	0.3	-7.5
166.934372					76.8135	-146.3620	0.6	-6.0								
166.934433	75.6378	-148.1523	-2.3	-5.5												
166.972336					76.8136	-146.3691	0.3	-4.9								
166.972473													76.3484	-148.5644	0.1	-7.1
166.972549	75.6371	-148.1587	-1.9	-5.4												
166.972549									76.3478	-151.5974	-1.0	-3.4				
166.988754									76.3477	-151.5993	-0.5	-3.9				
166.988785					76.8137	-146.3717	0.4	-4.4								
166.988815													76.3484	-148.5680	0.6	-6.6
167.020630									76.3477	-151.6036	-0.1	-4.2				
167.020706	75.6366	-148.1664	-1.2	-4.7												
167.037506					76.8138	-146.3791	-0.3	-5.4								
167.045868	75.6363	-148.1697	-1.8	-3.8												
167.045944									76.3476	-151.6068	-0.4	-3.3				
167.063477									76.3476	-151.6084	-0.7	-2.0				

DAY	CAMP CARIBOU LAT	LONG	NIV	EIV	CAMP BLUE FOX LAT	LONG	NIV	EIV	CAMP SNOWBIRD LAT	LONG	NIV	EIV	CAMP BIG BEAR LAT	LONG	NIV	EIV
167.076202									76.3475	-151.6090	-0.8	-1.0				
167.076370					76.8135	-146.3862	-1.2	-3.9								
167.076447	75.6358	-148.1728	-2.5	-2.9									76.3489	-148.5827	-0.9	-2.9
167.083527																
167.093933					76.8133	-146.3877	-1.2	-1.3								
167.094147									76.3474	-151.6093	-0.9	0.0				
167.118881	75.6350	-148.1764	-2.0	-2.9												
167.119034									76.3472	-151.6092	-0.5	-0.1				
167.137421					76.8130	-146.3876	-0.8	-0.5								
167.137558													76.3481	-148.5873	-1.8	-3.2
167.137604									76.3472	-151.6095	0.0	-0.9				
167.137680	75.6347	-148.1782	-1.4	-3.3												
167.151123									76.3472	-151.6100	0.2	-1.5				
167.151306	75.6346	-148.1797	-1.2	-3.5												
167.167023					76.8128	-146.3896	-1.2	-3.5								
167.167191	75.6345	-148.1814	-1.0	-3.6												
167.167328									76.3473	-151.6110	0.4	-2.0				
167.191895	75.6343	-148.1842	-1.1	-3.5												
167.191971													76.3476	-148.5939	-1.1	-3.4
167.192108									76.3473	-151.6128	0.3	-2.3				
167.211060													76.3474	-148.5957	-1.3	-2.5
167.211166	75.6341	-148.1861	-1.2	-3.1												
167.211197									76.3474	-151.6141	0.0	-2.0				
167.225403					76.8119	-146.3987	-2.1	-3.8								
167.240112	75.6338	-148.1887	-1.1	-2.6												
167.240112					76.8117	-146.4003	-2.0	-2.7								
167.240189													76.3471	-148.5975	-1.4	-1.3
167.240311									76.3473	-151.6158	-0.3	-1.5				
167.265137	75.6336	-148.1906	-0.8	-2.3												
167.265274													76.3468	-148.5984	-1.1	-1.0
167.265305					76.8113	-146.4022	-2.0	-2.0								
167.265366									76.3473	-151.6169	-0.3	-1.2				
167.284119					76.8110	-146.4035	-2.1	-2.1								
167.284241													76.3467	-148.5990	-0.8	-1.2
167.284256	75.6335	-148.1919	-0.5	-2.1												
167.284378									76.3472	-151.6177	0.0	-1.4				
167.299072					76.8108	-146.4045	-2.2	-1.9								
167.299210													76.3466	-148.5997	-0.5	-1.6
167.299271									76.3472	-151.6184	0.2	-1.7				
167.299316	75.6335	-148.1929	-0.4	-2.2												
167.307007	75.6335	-148.1934	-0.5	-2.2												
167.307007					76.8106	-146.4050	-2.2	-1.7								
167.338913	75.6333	-148.1954	-0.7	-1.9												
167.339066													76.3465	-148.6019	-0.6	-1.1
167.339111									76.3473	-151.6206	0.2	-1.2				
167.339127					76.8101	-146.4059	-1.7	0.3								
167.357193					76.8099	-146.4053	-1.3	1.3								
167.357224	75.6332	-148.1964	-0.8	-1.6												
167.357285													76.3464	-148.6023	-0.8	-0.4
167.357407									76.3473	-151.6211	0.1	-0.5				
167.372253					76.8098	-146.4047	-1.1	1.2								
167.372421													76.3463	-148.6024	-0.9	-0.1
167.372482	75.6331	-148.1972	-0.9	-1.5												
167.372498									76.3473	-151.6212	0.0	-0.2				
167.381332									76.3473	-151.6213	-0.1	-0.2				
167.381393					76.8097	-146.4044	-1.2	0.8								
167.381546	75.6330	-148.1976	-0.9	-1.5												
167.413269	75.6329	-148.1990	-0.6	-1.5												
167.413345									76.3473	-151.6218	0.0	-1.0				
167.413406													76.3460	-148.6030	-0.7	-1.0
167.413513					76.8094	-146.4043	-1.3	-0.7								
167.430313	75.6328	-148.1998	-0.4	-1.5												
167.430420					76.8092	-146.4049	-1.3	-1.2								
167.430420													76.3459	-148.6037	-0.5	-1.4
167.430557									76.3473	-151.6225	0.2	-1.5				
167.445099					76.8091	-146.4055	-1.3	-1.1								
167.445267	75.6328	-148.2005	-0.1	-1.4												
167.445267													76.3459	-148.6043	-0.2	-1.1
167.445389									76.3474	-151.6233	0.5	-1.7				
167.445368					76.8089	-146.4058	-1.3	-0.8								

DAY	CAMP CARIBOU LAT	LONG	NIV	EIV	CAMP BLUE FOX LAT	LONG	NIV	EIV	CAMP SNOWBIRD LAT	LONG	NIV	EIV	CAMP BIG BEAR LAT	LONG	NIV	EIV
167.455368									76.3474	-151.6238	0.7	-1.6				
167.455429													76.3459	-148.6046	-0.1	-0.6
167.455597	75.6328	-148.2009	0.1	-1.3												
167.488205	75.6328	-148.2021	0.3	-1.0												
167.488205									76.3477	-151.6254	1.1	-1.3				
167.488281													76.3459	-148.6044	0.0	0.8
167.488449					76.8086	-146.4065	-1.5	-0.8								
167.503815	75.6329	-148.2025	0.0	-0.9												
167.503952													76.3459	-148.6039	-0.3	1.1
167.503998					76.8084	-146.4070	-1.9	-1.0								
167.504028									76.3478	-151.6261	0.9	-1.1				
167.517868					76.8082	-146.4075	-2.2	-1.1								
167.517899	75.6328	-148.2029	-0.3	-0.8												
167.517944													76.3458	-148.6035	-0.6	0.8
167.518097									76.3479	-151.6265	0.7	-0.8				
167.528900													76.3458	-148.6033	-0.9	0.3
167.529007	75.6328	-148.2032	-0.5	-0.9												
167.563583									76.3481	-151.6274	0.7	-0.7				
167.563705	75.6326	-148.2045	-0.4	-1.5												
167.563721													76.3455	-148.6041	-0.8	-1.6
167.590698	75.6326	-148.2060	0.1	-2.2												
167.590775					76.8070	-146.4094	-1.4	-0.2								
167.590775													76.3454	-148.6059	-0.3	-2.1
167.598083					76.8069	-146.4094	-1.1	0.0								
167.601807													76.3454	-148.6066	-0.2	-2.0
167.601913	75.6326	-148.2069	0.2	-2.5												
167.610748									76.3484	-151.6288	1.3	-1.1				
167.610825	75.6326	-148.2076	0.3	-2.8												
167.611023					76.8068	-146.4094	-0.7	0.2								
167.639267									76.3488	-151.6301	1.6	-1.7				
167.639435	75.6327	-148.2103	0.4	-3.2												
167.639435													76.3453	-148.6088	0.0	-1.8
167.639511					76.8067	-146.4092	-0.5	0.0								
167.652542	75.6328	-148.2116	0.6	-3.2												
167.652618									76.3490	-151.6310	1.8	-2.3				
167.652679													76.3454	-148.6096	0.1	-2.0
167.652771					76.8066	-146.4092	-0.6	-0.2								
167.663864	75.6328	-148.2127	0.7	-3.2												
167.664001													76.3454	-148.6104	0.3	-2.2
167.664032					76.8066	-146.4093	-0.8	-0.4								
167.672195									76.3493	-151.6328	2.3	-3.4				
167.672241													76.3454	-148.6110	0.5	-2.4
167.686325									76.3495	-151.6345	2.7	-4.1				
167.686493	75.6330	-148.2149	1.2	-2.9												
167.686615					76.8065	-146.4097	-0.6	-0.7								
167.714890									76.3502	-151.6388	3.4	-4.8				
167.715012													76.3457	-148.6149	1.6	-3.0
167.715042					76.8064	-146.4107	0.1	-1.4								
167.715118	75.6334	-148.2175	2.0	-3.3												
167.727722									76.3506	-151.6409	3.7	-4.8				
167.727798	75.6336	-148.2190	2.4	-4.0												
167.727859													76.3459	-148.6162	2.1	-3.0
167.728027					76.8064	-146.4115	0.4	-2.1								
167.737564	75.6338	-148.2203	2.7	-4.7												
167.737808					76.8065	-146.4123	0.6	-2.8								
167.746979	75.6340	-148.2218	3.0	-5.4												
167.790146									76.3527	-151.6510	5.0	-5.4				
167.790192					76.8069	-146.4185	1.7	-3.4								
167.790237													76.3473	-148.6222	3.5	-3.1
167.790390	75.6352	-148.2305	4.3	-6.9												
167.803299									76.3532	-151.6535	5.4	-5.8				
167.803467	75.6357	-148.2333	4.8	-6.8												
167.803558					76.8071	-146.4200	2.0	-2.9								
167.811905	75.6360	-148.2350	5.1	-6.6												
167.811966									76.3536	-151.6552	5.8	-6.1				
167.812012													76.3479	-148.6245	3.8	-3.6
167.812180					76.8072	-146.4207	2.3	-2.6								
167.818420	75.6363	-148.2364	5.3	-6.6												
167.837616	75.6371	-148.2402	6.0	-6.2												
167.879227	75.6393	-148.2481	7.7	-6.3												

DAY	CAMP CARIBOU LAT	LONG	NIV	EIV	CAMP BLUE FOX LAT	LONG	NIV	EIV	CAMP SNOWBIRD LAT	LONG	NIV	EIV	CAMP BIG BEAR LAT	LONG	NIV	EIV
167.897736									76.3585	-151.6749	8.9	-7.2				
167.897888													76.3513	-148.6383	6.6	-5.6
167.897934	75.6405	-148.2518	8.6	-6.6												
167.898010					76.8094	-146.4288	4.0	-4.1								
167.912262									76.3596	-151.6783	9.3	-7.0				
167.912460	75.6415	-148.2549	9.0	-6.9												
167.938965													76.3536	-148.6455	7.6	-5.1
167.938995									76.3615	-151.6842	9.5	-6.7				
167.939087	75.6434	-148.2607	9.1	-7.0												
167.954407									76.3626	-151.6876	9.2	-6.7				
167.954559													76.3545	-148.6480	7.6	-4.6
167.954666	75.6445	-148.2640	8.7	-6.8												
167.973419	75.6457	-148.2678	8.0	-6.2												
167.986572									76.3649	-151.6948	8.7	-7.2				
168.012497													76.3581	-148.6557	8.4	-4.1
168.012558	75.6480	-148.2751	7.3	-6.1												
168.012619									76.3666	-151.7013	8.5	-8.0				
168.029358					76.8145	-146.4479	6.0	-0.8								
168.029388									76.3677	-151.7058	8.5	-8.4				
168.029449													76.3592	-148.6581	8.8	-4.5
168.029587	75.6489	-148.2785	7.4	-6.7												
168.048233									76.3690	-151.7111	8.4	-9.0				
168.048264					76.8154	-146.4479	6.1	0.4								
168.048325													76.3605	-148.6611	8.9	-5.5
168.048447	75.6500	-148.2827	7.5	-7.8												
168.060074					76.8160	-146.4478	5.9	0.3								
168.060303									76.3698	-151.7148	8.3	-9.4				
168.060318	75.6507	-148.2858	7.7	-8.7												
168.085678	75.6523	-148.2932	8.1	-10.1												
168.085815									76.3714	-151.7230	8.2	-10.3				
168.103622					76.8178	-146.4492	4.8	-3.1								
168.103729													76.3643	-148.6741	8.5	-8.7
168.103760									76.3725	-151.7292	8.2	-11.1				
168.103897	75.6535	-148.2991	8.3	-10.6												
168.122665					76.8185	-146.4519	4.7	-5.3								
168.122910	75.6547	-148.3054	8.3	-10.5												
168.133331					76.8189	-146.4540	5.0	-6.3								
168.133484													76.3662	-148.6830	8.5	-9.0
168.133530	75.6554	-148.3088	8.3	-10.3												
168.133606									76.3745	-151.7405	8.4	-11.9				
168.158630	75.6570	-148.3167	8.2	-10.1												
168.158630					76.8200	-146.4603	6.2	-8.0								
168.158722													76.3680	-148.6902	8.7	-8.5
168.158859									76.3761	-151.7505	8.6	-12.1				
168.177338					76.8210	-146.4656	6.9	-8.8								
168.177490													76.3692	-148.6954	8.6	-8.8
168.177597	75.6582	-148.3228	8.3	-10.7												
168.177597									76.3774	-151.7579	8.6	-12.3				
168.187012					76.8215	-146.4685	7.0	-9.1								
168.187073													76.3699	-148.6983	8.4	-9.3
168.187241	75.6588	-148.3261	8.4	-11.2												
168.196472					76.8220	-146.4715	6.9	-9.5								
168.196594													76.3705	-148.7012	8.3	-9.8
168.196655									76.3786	-151.7657	8.5	-12.7				
168.196732	75.6594	-148.3295	8.6	-11.8												
168.206451	75.6601	-148.3332	9.0	-12.4												
168.206512													76.3711	-148.7045	8.3	-10.3
168.206619									76.3793	-151.7699	8.6	-13.0				
168.231781	75.6620	-148.3433	10.3	-13.1												
168.231857					76.8238	-146.4832	5.8	-9.8								
168.231888													76.3728	-148.7135	9.0	-11.1
168.232010									76.3811	-151.7809	9.3	-13.4				
168.250793													76.3742	-148.7203	9.7	-11.1
168.250824	75.6636	-148.3511	11.2	-13.2												
168.250931									76.3825	-151.7892	10.1	-13.5				
168.269943													76.3757	-148.7272	10.2	-10.9
168.270020	75.6653	-148.3590	11.5	-13.1												
168.270050									76.3840	-151.7977	10.9	-13.5				
168.279526					76.8259	-146.4985	6.7	-9.0								

DAY	CAMP CARIBOU LAT	LONG	NIV	EIV	CAMP BLUE FOX LAT	LONG	NIV	EIV	CAMP SNOWBIRD LAT	LONG	NIV	EIV	CAMP BIG BEAR LAT	LONG	NIV	EIV
168.279587													76.3764	-148.7306	10.3	-10.6
168.279694									76.3849	-151.8019	11.3	-13.3				
168.305313	75.6685	-148.3728	11.8	-11.8												
168.305450													76.3785	-148.7393	10.5	-9.6
168.305496					76.8275	-146.5061	8.4	-8.2								
168.305527									76.3872	-151.8130	11.7	-13.0				
168.323730					76.8287	-146.5109	9.2	-7.5								
168.323837	75.6702	-148.3793	12.1	-10.7												
168.323837													76.3800	-148.7448	10.6	-8.8
168.323990									76.3889	-151.8210	11.2	-13.3				
168.334625									76.3898	-151.8257	10.6	-14.0				
168.342819					76.8301	-146.5156	9.8	-7.0								
168.342957	75.6721	-148.3854	12.7	-9.9												
168.342957													76.3816	-148.7501	10.8	-8.2
168.352814	75.6731	-148.3884	13.0	-9.6												
168.352921													76.3825	-148.7527	11.0	-7.9
168.352951					76.8309	-146.5179	10.1	-6.7								
168.396820	75.6776	-148.4007	13.3	-8.4												
168.396881					76.8345	-146.5270	10.9	-5.4								
168.396927													76.3863	-148.7637	11.6	-7.5
168.397064									76.3943	-151.8560	8.6	-14.2				
168.415756	75.6796	-148.4055	12.8	-8.1												
168.415756					76.8361	-146.5302	11.0	-4.7								
168.415833													76.3880	-148.7684	11.6	-7.7
168.415970									76.3956	-151.8644	8.5	-12.6				
168.426834									76.3963	-151.8686	8.3	-11.4				
168.454086	75.6831	-148.4152	11.0	-8.3												
168.454163									76.3980	-151.8779	7.6	-9.9				
168.454224													76.3914	-148.7790	10.6	-9.4
168.454346					76.8393	-146.5365	9.9	-5.5								
168.470154	75.6845	-148.4194	10.2	-8.5												
168.470261													76.3927	-148.7842	10.0	-10.2
168.470352									76.3989	-151.8833	7.1	-10.5				
168.480225	75.6853	-148.4221	9.9	-8.7												
168.480286													76.3934	-148.7876	9.7	-10.5
168.480408									76.3994	-151.8868	6.9	-11.1				
168.488770	75.6859	-148.4244	9.6	-8.8												
168.488892													76.3941	-148.7906	9.5	-10.7
168.488998									76.3999	-151.8901	6.8	-11.7				
168.501068	75.6868	-148.4278	9.2	-8.9												
168.501175									76.4005	-151.8949	6.6	-12.7				
168.501343					76.8426	-146.5476	8.3	-8.5								
168.529327									76.4019	-151.9072	5.9	-13.3				
168.529388	75.6887	-148.4356	8.3	-8.4												
168.529465													76.3969	-148.8045	8.2	-9.7
168.529602					76.8444	-146.5562	7.8	-8.9								
168.543930	75.6896	-148.4392	7.7	-7.6												
168.544098													76.3978	-148.8089	7.7	-8.8
168.544113									76.4026	-151.9135	5.5	-12.5				
168.552933	75.6902	-148.4412	7.4	-7.0												
168.553009													76.3983	-148.8114	7.4	-8.2
168.562195	75.6907	-148.4432	7.1	-6.6												
168.562332													76.3988	-148.8138	7.1	-7.8
168.562378									76.4033	-151.9205	5.1	-11.1				
168.576096	75.6914	-148.4459	6.7	-6.0												
168.576096									76.4038	-151.9253	4.8	-10.2				
168.576233													76.3996	-148.8173	6.7	-7.6
168.576370					76.8472	-146.5687	8.2	-6.7								
168.604904									76.4049	-151.9348	4.4	-10.5				
168.605042	75.6929	-148.4513	6.1	-6.3												
168.605072													76.4010	-148.8248	6.1	-8.5
168.618362	75.6935	-148.4541	6.0	-6.8												
168.618439									76.4053	-151.9397	4.2	-11.4				
168.618484													76.4016	-148.8287	5.9	-9.4
168.625885	75.6939	-148.4557	5.9	-7.1												
168.626022													76.4020	-148.8311	5.8	-9.8
168.636444					76.8514	-146.5844	9.7	-11.5								
168.651505									76.4063	-151.9532	3.7	-13.1				
168.651642	75.6950	-148.4616	5.5	-7.6												
168.651672													76.4031	-148.8398	5.5	-10.6

DAY	CAMP CARIBOU LAT	LONG	NIV	EIV	CAMP BLUE FOX LAT	LONG	NIV	EIV	CAMP SNOWBIRD LAT	LONG	NIV	EIV	CAMP BIG BEAR LAT	LONG	NIV	EIV
168.651810					76.8526	-146.5912	9.9	-14.5								
168.680588									76.4072	-151.9657	3.5	-13.1				
168.680756													76.4043	-148.8501	5.3	-11.2
168.680817	75.6962	-148.4686	5.1	-7.8												
168.693375	75.6967	-148.4717	4.8	-7.9												
168.693375									76.4075	-151.9712	3.5	-12.9				
168.693436													76.4049	-148.8549	5.5	-11.5
168.710770	75.6973	-148.4760	4.4	-8.0												
168.710785									76.4080	-151.9785	3.5	-12.6				
168.710861													76.4056	-148.8617	5.7	-12.2
168.711029					76.8568	-146.6255	7.6	-17.0								
168.727158									76.4084	-151.9852	3.2	-12.4				
168.727371	75.6979	-148.4801	3.9	-7.9												
168.756058									76.4091	-151.9968	2.7	-12.0				
168.756165													76.4077	-148.8808	6.0	-13.1
168.756256	75.6986	-148.4870	3.1	-7.2												
168.768768									76.4093	-152.0017	2.6	-11.8				
168.768906	75.6989	-148.4897	2.9	-6.7												
168.768921													76.4083	-148.8863	5.9	-13.0
168.769043					76.8597	-146.6544	5.9	-12.5								
168.785843									76.4097	-152.0082	2.4	-11.4				
168.785919	75.6993	-148.4931	2.8	-6.0												
168.785965													76.4091	-148.8935	5.7	-12.5
168.802704									76.4100	-152.0144	2.3	-10.9				
168.802811													76.4098	-148.9002	5.5	-11.9
168.802948	75.6997	-148.4961	2.9	-5.2												
168.830978					76.8627	-146.6783	6.6	-11.2								
168.831024									76.4104	-152.0240	1.7	-9.9				
168.831039													76.4110	-148.9109	5.0	-11.1
168.831177	75.7003	-148.5002	2.5	-4.3												
168.847992	75.7006	-148.5024	2.1	-4.2												
168.847992									76.4106	-152.0294	1.0	-9.5				
168.848099													76.4116	-148.9171	4.5	-11.1
168.848236					76.8636	-146.6851	6.7	-11.9								
168.861313									76.4107	-152.0335	0.5	-9.3				
168.861465	75.7008	-148.5042	1.7	-4.3												
168.861465													76.4120	-148.9220	4.0	-11.2
168.877838					76.8652	-146.6982	7.0	-14.3								
168.877838									76.4107	-152.0386	-0.2	-9.4				
168.877899													76.4125	-148.9281	3.5	-11.4
168.878036	75.7010	-148.5065	1.3	-4.4												
168.905228					76.8666	-146.7126	6.6	-16.4								
168.905350													76.4132	-148.9384	3.0	-11.4
168.905365									76.4106	-152.0472	-0.6	-9.9				
168.905472	75.7012	-148.5102	0.9	-4.3												
168.917480									76.4105	-152.0512	-0.6	-10.2				
168.920120													76.4136	-148.9439	2.8	-11.1
168.920181					76.8674	-146.7211	5.8	-16.5								
168.936813									76.4105	-152.0577	-0.6	-10.2				
168.936966													76.4139	-148.9498	2.5	-10.5
168.937012					76.8681	-146.7302	4.9	-15.1								
168.937042	75.7014	-148.5141	0.3	-3.3												
168.952286					76.8686	-146.7374	4.2	-12.7								
168.978973					76.8694	-146.7471	3.2	-8.8								
168.979126													76.4146	-148.9633	1.6	-9.1
168.979187									76.4101	-152.0712	-1.4	-8.9				
168.979202	75.7012	-148.5174	-1.2	-2.0												
168.990356									76.4100	-152.0744	-1.8	-8.3				
169.012054									76.4096	-152.0799	-2.7	-7.3				
169.012146					76.8700	-146.7557	1.6	-7.4								
169.012177													76.4149	-148.9729	0.9	-8.7
169.012314	75.7008	-148.5191	-2.4	-1.9												
169.026306													76.4150	-148.9769	0.5	-8.6
169.026428	75.7005	-148.5202	-2.8	-2.1												
169.052429													76.4150	-148.9843	0.0	-8.7
169.052460	75.6999	-148.5221	-3.4	-2.5												
169.052551									76.4085	-152.0892	-4.5	-7.2				
169.063705	75.6995	-148.5230	-3.6	-2.5												
169.063812									76.4081	-152.0920	-4.9	-7.6				

DAY	CAMP CARIBOU LAT	LONG	NIV	EIV	CAMP BLUE FOX LAT	LONG	NIV	EIV	CAMP SNOWBIRD LAT	LONG	NIV	EIV	CAMP BIG BEAR LAT	LONG	NIV	EIV
169.063843													76.4150	-148.9875	-0.3	-8.6
169.063965					76.8701	-146.7709	-0.6	-10.3								
169.073730													76.4150	-148.9903	-0.5	-8.5
169.073746					76.8701	-146.7745	-0.8	-11.0								
169.073807	75.6992	-148.5238	-3.9	-2.4												
169.086823									76.4071	-152.0977	-5.4	-7.2				
169.086868													76.4149	-148.9939	-0.9	-8.0
169.086975	75.6988	-148.5247	-4.2	-2.1												
169.099594					76.8699	-146.7847	-0.9	-12.1								
169.099869									76.4066	-152.1006	-5.5	-6.4				
169.125412					76.8697	-146.7955	-1.3	-12.2								
169.125458	75.6974	-148.5267	-5.4	-1.6												
169.125504													76.4145	-149.0032	-2.1	-7.0
169.125656									76.4055	-152.1055	-5.4	-5.4				
169.137802	75.6969	-148.5274	-5.9	-1.9												
169.137878													76.4142	-149.0061	-2.5	-7.1
169.138046					76.8696	-146.8007	-1.9	-12.1								
169.148514					76.8694	-146.8050	-2.6	-12.1								
169.148544													76.4140	-149.0086	-2.8	-7.5
169.148697	75.6964	-148.5281	-6.2	-2.3												
169.160843					76.8691	-146.8101	-3.3	-12.3								
169.160950													76.4137	-149.0118	-3.1	-8.1
169.161011									76.4040	-152.1122	-5.3	-6.9				
169.161087	75.6957	-148.5291	-6.6	-3.1												
169.172714					76.8688	-146.8151	-3.9	-12.6								
169.172821	75.6951	-148.5304	-6.9	-3.9												
169.172821													76.4134	-149.0150	-3.3	-8.7
169.172958									76.4035	-152.1151	-5.4	-8.1				
169.198502	75.6937	-148.5342	-7.5	-5.7												
169.198532					76.8679	-146.8264	-4.4	-13.2								
169.198563													76.4127	-149.0230	-3.9	-9.9
169.198715									76.4024	-152.1227	-5.9	-9.7				
169.212234									76.4017	-152.1271	-6.3	-10.0				
169.212357	75.6929	-148.5369	-7.9	-6.6												
169.212402													76.4123	-149.0276	-4.4	-10.4
169.234406					76.8667	-146.8427	-4.3	-13.3								
169.234543													76.4115	-149.0353	-5.0	-10.7
169.234619	75.6915	-148.5419	-8.1	-7.7												
169.234634									76.4006	-152.1345	-6.6	-10.1				
169.245789	75.6908	-148.5446	-8.1	-8.2												
169.245789					76.8663	-146.8478	-4.4	-13.1								
169.245834													76.4110	-149.0392	-5.1	-10.7
169.246002									76.4000	-152.1383	-6.7	-10.0				
169.271820	75.6891	-148.5516	-7.9	-8.9												
169.271957													76.4099	-149.0484	-5.5	-10.8
169.272064									76.3986	-152.1468	-6.9	-9.8				
169.286896									76.3978	-152.1515	-7.2	-9.7				
169.287064													76.4093	-149.0539	-5.9	-11.2
169.287125	75.6882	-148.5560	-7.8	-9.4												
169.287155					76.8646	-146.8657	-7.1	-12.2								
169.296555													76.4088	-149.0574	-6.1	-11.6
169.296692	75.6876	-148.5588	-7.7	-9.7												
169.307648													76.4083	-149.0617	-6.3	-12.0
169.307678	75.6870	-148.5622	-7.6	-10.0												
169.307785									76.3966	-152.1581	-7.6	-9.6				
169.318939	75.6863	-148.5658	-7.4	-10.4												
169.319077					76.8624	-146.8790	-9.8	-12.8								
169.319153									76.3960	-152.1617	-7.7	-9.6				
169.345673	75.6848	-148.5747	-7.1	-11.3												
169.345810													76.4063	-149.0771	-6.8	-11.9
169.345840									76.3943	-152.1700	-8.0	-9.4				
169.361465									76.3933	-152.1748	-8.0	-9.4				
169.361603													76.4055	-149.0831	-6.8	-11.3
169.369614					76.8583	-146.9022	-10.2	-13.6								
169.369751													76.4051	-149.0861	-6.7	-11.1
169.369827	75.6835	-148.5846	-6.9	-12.2												
169.369858									76.3928	-152.1774	-8.0	-9.4				
169.380478					76.8575	-146.9072	-9.8	-13.3								
169.380539	75.6829	-148.5877	-6.7	-12.6												
169.380585													76.4045	-149.0900	-6.6	-10.9

DAY	CAMP CARIBOU LAT	LONG	NIV	EIV	CAMP BLUE FOX LAT	LONG	NIV	EIV	CAMP SNOWBIRD LAT	LONG	NIV	EIV	CAMP BIG BEAR LAT	LONG	NIV	EIV
169.392532	75.6823	-148.5925	-6.6	-12.9												
169.392715									76.3914	-152.1845	-7.7	-9.4				
169.420090	75.6809	-148.6037	-6.6	-13.2												
169.420181									76.3898	-152.1927	-7.2	-8.7				
169.420227													76.4025	-149.1040	-6.2	-10.7
169.436768									76.3889	-152.1973	-6.7	-7.9				
169.453400	75.6792	-148.6172	-6.6	-12.6												
169.453522													76.4009	-149.1156	-6.4	-10.4
169.453629									76.3881	-152.2014	-6.2	-7.0				
169.466705	75.6785	-148.6224	-6.5	-12.3												
169.466827									76.3874	-152.2042	-6.0	-6.1				
169.466843													76.4002	-149.1200	-6.6	-10.0
169.495132	75.6770	-148.6329	-6.7	-11.4												
169.495132									76.3861	-152.2091	-6.1	-4.3				
169.495209													76.3987	-149.1290	-7.6	-9.2
169.526627	75.6753	-148.6436	-7.2	-10.4												
169.526764													76.3967	-149.1380	-8.9	-8.1
169.526810					76.8466	-146.9624	-11.7	-9.0								
169.526855									76.3846	-152.2126	-6.8	-2.5				
169.541504	75.6745	-148.6483	-7.5	-9.8												
169.541504									76.3838	-152.2137	-7.1	-1.9				
169.541580													76.3956	-149.1418	-9.5	-7.4
169.570572									76.3821	-152.2153	-7.5	-2.0				
169.570663	75.6727	-148.6568	-8.6	-8.8												
169.570694													76.3933	-149.1481	-10.9	-5.9
169.582382									76.3814	-152.2162	-7.7	-2.5				
169.584274	75.6717	-148.6604	-9.4	-8.4												
169.584396													76.3921	-149.1506	-11.7	-5.2
169.584503					76.8412	-146.9785	-11.0	-7.3								
169.600327	75.6705	-148.6646	-10.4	-8.3												
169.600479													76.3905	-149.1532	-12.7	-4.6
169.600525									76.3803	-152.2179	-8.1	-3.3				
169.616730									76.3792	-152.2198	-8.7	-3.7				
169.616837	75.6691	-148.6689	-11.3	-8.5												
169.616882													76.3889	-149.1556	-13.5	-4.3
169.646255									76.3771	-152.2234	-9.8	-3.5				
169.646408													76.3857	-149.1597	-14.2	-4.4
169.646454	75.6663	-148.6769	-12.5	-8.7												
169.654861													76.3847	-149.1610	-14.2	-4.6
169.674683	75.6635	-148.6844	-13.0	-8.3												
169.674728									76.3748	-152.2264	-10.7	-3.1				
169.674774													76.3825	-149.1641	-14.1	-4.9
169.692368									76.3734	-152.2282	-11.1	-3.0				
169.692520	75.6617	-148.6889	-13.3	-8.0												
169.721848									76.3708	-152.2311	-11.1	-2.9				
169.721954													76.3774	-149.1717	-13.8	-4.5
169.722092	75.6586	-148.6961	-14.2	-7.7												
169.749557	75.6553	-148.7029	-16.0	-8.2												
169.749557									76.3684	-152.2337	-10.7	-3.1				
169.749680													76.3744	-149.1754	-13.5	-3.9
169.749817					76.8289	-147.0072	-13.9	-3.5								
169.767975									76.3669	-152.2357	-10.3	-3.3				
169.768097													76.3725	-149.1778	-13.2	-4.0
169.768234	75.6529	-148.7077	-17.5	-8.7												
169.797043									76.3647	-152.2389	-9.4	-3.5				
169.824844									76.3627	-152.2423	-8.8	-4.0				
169.824982	75.6456	-148.7232	-12.9	-8.2												
169.825027													76.3668	-149.1861	-12.5	-4.8
169.843292									76.3615	-152.2449	-8.5	-4.6				
169.843384													76.3650	-149.1890	-12.3	-4.9
169.843552	75.6440	-148.7278	-9.0	-7.7												
169.885708	75.6417	-148.7373	-6.6	-6.9												
169.900360									76.3579	-152.2530	-7.5	-2.7				
169.900558													76.3597	-149.1981	-11.6	-4.8
169.900574	75.6409	-148.7404	-7.9	-6.6												
169.918137									76.3569	-152.2541	-7.1	-1.0				
169.945724									76.3554	-152.2544	-6.8	-0.1				
169.959335									76.3547	-152.2545	-6.8	-0.6				
169.959518	75.6363	-148.7511	-11.0	-5.2												
169.959625					76.7983	-147.0339	-15.4	-5.7								

DAY	CAMP CARIBOU LAT	LONG	NIV	EIV	CAMP BLUE FOX LAT	LONG	NIV	EIV	CAMP SNOWBIRD LAT	LONG	NIV	EIV	CAMP BIG BEAR LAT	LONG	NIV	EIV
169.975784									76.3539	-152.2550	-6.6	-1.4				
169.975922					76.7965	-147.0372	-13.5	-6.1								
169.975937													76.3533	-149.2098	-9.8	-4.8
169.976044	75.6349	-148.7538	-10.8	-5.2												
169.992371									76.3530	-152.2560	-6.4	-2.3				
169.992447	75.6336	-148.7565	-10.3	-5.8												
170.034698									76.3510	-152.2599	-6.0	-2.5				
170.050827					76.7904	-147.0518	-8.9	-4.5								
170.050827									76.3502	-152.2610	-5.9	-1.8				
170.050873													76.3484	-149.2189	-7.0	-1.5
170.051041	75.6292	-148.7676	-9.0	-5.2												
170.065826					76.7893	-147.0538	-9.0	-3.7								
170.066040									76.3495	-152.2617	-5.8	-1.3				
170.090851									76.3484	-152.2628	-6.1	-1.4				
170.090912													76.3462	-149.2195	-7.7	-0.2
170.139206	75.6233	-148.7766	-8.2	-2.8												
170.139282									76.3460	-152.2661	-6.2	-2.7				
170.199020													76.3386	-149.2260	-8.2	-3.8
170.199112									76.3434	-152.2722	-5.3	-3.3				
170.199173	75.6197	-148.7828	-7.1	-3.9												
170.212097					76.7795	-147.0656	-6.6	-3.2								
170.212128	75.6190	-148.7844	-6.7	-4.1												
170.212311									76.3428	-152.2736	-5.2	-3.1				
170.239868					76.7782	-147.0690	-5.9	-3.9								
170.257019													76.3356	-149.2343	-5.3	-4.4
170.257126									76.3412	-152.2779	-3.5	-2.9				
170.258331					76.7773	-147.0715	-6.0	-4.1								
170.272339													76.3350	-149.2365	-4.7	-4.2
170.272476									76.3409	-152.2794	-2.6	-2.9				
170.285141	75.6157	-148.7946	-4.9	-4.8												
170.285217					76.7761	-147.0751	-5.3	-3.9								
170.285248													76.3345	-149.2382	-4.3	-4.0
170.285355									76.3406	-152.2806	-2.0	-3.0				
170.331757					76.7746	-147.0808	-3.0	-3.4								
170.332016									76.3402	-152.2853	-0.7	-3.2				
170.345322													76.3328	-149.2446	-3.2	-2.2
170.345444									76.3401	-152.2867	-0.7	-3.1				
170.358673													76.3325	-149.2454	-3.1	-1.6
170.358688					76.7741	-147.0838	-2.1	-3.0								
170.358734									76.3401	-152.2880	-0.7	-2.9				
170.386429					76.7737	-147.0866	-1.7	-3.3								
170.403107													76.3315	-149.2469	-2.5	-1.0
170.418137					76.7733	-147.0905	-1.0	-3.9								
170.418198													76.3312	-149.2475	-2.1	-1.3
170.418335									76.3398	-152.2924	-0.6	-1.8				
170.461090													76.3307	-149.2502	-1.1	-2.8
170.491257					76.7732	-147.0990	0.2	-2.2								
170.491287													76.3305	-149.2534	-0.5	-3.5
170.507065									76.3394	-152.2981	-0.2	-2.8				
170.507095													76.3305	-149.2552	-0.3	-3.5
170.507202					76.7733	-147.1000	0.2	-1.5								
170.564789													76.3304	-149.2609	-0.3	-2.2
170.564819									76.3394	-152.3036	0.2	-2.0				
170.564835					76.7731	-147.1026	-1.1	-2.0								
170.582047									76.3395	-152.3045	0.4	-1.2				
170.582169													76.3303	-149.2621	-0.3	-1.9
170.582321					76.7729	-147.1040	-1.7	-2.8								
170.608795					76.7725	-147.1068	-2.0	-3.4								
170.608932													76.3303	-149.2639	0.1	-2.8
170.609009									76.3396	-152.3057	0.8	-1.9				
170.623367					76.7723	-147.1085	-1.9	-3.5								
170.623367													76.3303	-149.2655	0.4	-3.9
170.638809									76.3398	-152.3089	1.0	-5.0				
170.638840													76.3304	-149.2678	0.8	-5.4
170.638916					76.7721	-147.1104	-1.7	-3.7								
170.657516									76.3400	-152.3125	1.2	-6.8				
170.657806					76.7719	-147.1129	-1.1	-4.1								
170.681152					76.7718	-147.1162	0.0	-4.3								
170.681290													76.3308	-149.2767	1.4	-6.4

DAY	CAMP CARIBOU LAT	LONG	NIV	EIV	CAMP BLUE FOX LAT	LONG	NIV	EIV	CAMP SNOWBIRD LAT	LONG	NIV	EIV	CAMP BIG BEAR LAT	LONG	NIV	EIV
170.681427									76.3402	-152.3181	1.6	-7.1				
170.687759					76.7718	-147.1172	0.3	-4.3								
170.696823													76.3310	-149.2797	1.5	-5.5
170.696869									76.3404	-152.3216	1.9	-6.5				
170.713364									76.3407	-152.3248	2.3	-5.7				
170.713425													76.3312	-149.2825	1.6	-4.6
170.713593					76.7719	-147.1208	0.9	-4.0								
170.733200									76.3411	-152.3284	2.7	-5.3				
170.733337													76.3314	-149.2853	1.7	-4.2
170.733444					76.7720	-147.1234	0.6	-3.6								
170.753326					76.7721	-147.1257	0.1	-3.3								
170.753433													76.3317	-149.2881	1.9	-4.5
170.753571									76.3416	-152.3320	3.1	-5.6				
170.762970									76.3418	-152.3337	3.2	-5.8				
170.763046					76.7721	-147.1268	-0.2	-3.2								
170.770874													76.3320	-149.2908	2.1	-5.3
170.770966					76.7721	-147.1277	-0.4	-3.2								
170.788483									76.3425	-152.3389	3.7	-6.7				
170.788620													76.3323	-149.2942	2.2	-6.4
170.788727					76.7720	-147.1296	-1.0	-3.4								
170.808685									76.3431	-152.3436	4.1	-7.3				
170.808838					76.7718	-147.1320	-1.7	-3.6								
170.825516					76.7715	-147.1340	-2.0	-3.6								
170.825562													76.3330	-149.3028	2.9	-7.3
170.825684									76.3437	-152.3477	4.5	-7.4				
170.837860									76.3441	-152.3506	4.9	-7.3				
170.845596					76.7712	-147.1365	-2.2	-3.5								
170.863953									76.3451	-152.3569	5.4	-7.4				
170.864090													76.3340	-149.3117	3.3	-6.9
170.864197					76.7709	-147.1385	-2.2	-3.0								
170.883743					76.7706	-147.1407	-2.0	-2.1								
170.883743									76.3460	-152.3617	5.7	-7.5				
170.883804													76.3345	-149.3161	3.3	-6.5
170.897964													76.3348	-149.3190	3.3	-6.1
170.898010									76.3466	-152.3652	6.0	-7.5				
170.911972					76.7702	-147.1420	-1.9	-2.3								
170.912094													76.3352	-149.3217	3.2	-5.8
170.912155									76.3473	-152.3687	6.2	-7.6				
170.920410									76.3477	-152.3707	6.2	-7.7				
170.939438									76.3486	-152.3755	6.2	-7.8				
170.939590													76.3358	-149.3267	2.9	-5.5
170.958237													76.3362	-149.3300	2.4	-5.3
170.958252									76.3495	-152.3803	5.9	-7.7				
170.970779													76.3365	-149.3321	2.0	-5.0
170.970810									76.3501	-152.3835	5.6	-7.4				
170.985764													76.3367	-149.3344	1.5	-4.5
170.985870									76.3507	-152.3870	5.3	-7.0				
171.014771													76.3369	-149.3383	0.5	-3.8
171.032089													76.3369	-149.3405	0.3	-3.9
171.044144													76.3369	-149.3420	0.2	-4.1
171.044266					76.7672	-147.1620	-4.5	-4.1								
171.059021													76.3370	-149.3441	0.3	-4.3
171.059158									76.3536	-152.4014	5.2	-5.2				
171.071014									76.3540	-152.4033	5.3	-4.9				
171.071136													76.3370	-149.3458	0.5	-4.5
171.089386									76.3548	-152.4061	5.2	-4.4				
171.105286					76.7648	-147.1682	-4.7	-2.1								
171.105484	75.6156	-148.9515	-1.2	-6.7												
171.105560									76.3554	-152.4083	4.8	-3.9				
171.118011									76.3559	-152.4098	4.4	-3.6				
171.118118													76.3371	-149.3527	-0.4	-4.4
171.118225					76.7644	-147.1690	-4.3	-1.9								
171.132004					76.7639	-147.1699	-3.9	-1.9								
171.132065	75.6153	-148.9570	-1.6	-6.6												
171.132080													76.3370	-149.3547	-1.1	-4.3
171.132248									76.3563	-152.4115	3.9	-3.4				
171.145889									76.3567	-152.4130	3.5	-3.4				
171.145950													76.3369	-149.3566	-1.8	-4.1
171.146088	75.6152	-148.9599	-1.7	-6.5												

DAY	CAMP CARIBOU LAT	LONG	NIV	EIV	CAMP BLUE FOX LAT	LONG	NIV	EIV	CAMP SNOWBIRD LAT	LONG	NIV	EIV	CAMP BIG BEAR LAT	LONG	NIV	EIV
171.163315					76.7630	-147.1723	-3.5	-2.9								
171.163483									76.3572	-152.4149	2.9	-3.3				
171.163559	75.6149	-148.9634	-1.8	-6.4												
171.178375					76.7626	-147.1740	-3.6	-3.6								
171.178497	75.6147	-148.9663	-1.9	-6.2												
171.178650									76.3575	-152.4165	2.4	-3.3				
171.192368									76.3577	-152.4181	1.8	-3.4				
171.192490	75.6145	-148.9690	-1.9	-6.0												
171.192505													76.3360	-149.3627	-2.8	-4.0
171.205093	75.6143	-148.9713	-1.8	-5.8												
171.205215													76.3357	-149.3643	-2.6	-4.2
171.223572	75.6141	-148.9745	-1.5	-5.6												
171.236801					76.7609	-147.1829	-3.4	-5.4								
171.236954													76.3351	-149.3690	-2.0	-4.8
171.237030	75.6139	-148.9769	-1.3	-5.7												
171.237030									76.3580	-152.4236	0.1	-4.3				
171.251465	75.6138	-148.9794	-1.2	-5.8												
171.251511													76.3349	-149.3713	-1.8	-5.0
171.251648									76.3580	-152.4258	-0.3	-4.7				
171.267044									76.3579	-152.4282	-0.5	-5.0				
171.267181													76.3347	-149.3739	-1.6	-5.2
171.267212	75.6136	-148.9823	-1.1	-5.9												
171.267288					76.7602	-147.1886	-2.6	-5.5								
171.278488	75.6136	-148.9843	-1.0	-5.8												
171.278625													76.3346	-149.3759	-1.6	-5.2
171.278641					76.7600	-147.1907	-2.2	-5.3								
171.278732									76.3579	-152.4302	-0.5	-5.3				
171.293976									76.3578	-152.4330	-0.3	-5.7				
171.310028													76.3342	-149.3811	-1.2	-5.0
171.310074	75.6133	-148.9899	-0.5	-5.5												
171.310165									76.3578	-152.4361	0.2	-6.1				
171.324646	75.6133	-148.9924	0.0	-5.3												
171.324875									76.3579	-152.4391	0.8	-6.3				
171.341660									76.3580	-152.4426	1.4	-6.5				
171.341812													76.3340	-149.3863	-0.8	-5.1
171.341888	75.6133	-148.9952	0.4	-5.2												
171.366974					76.7588	-147.2034	-2.4	-3.4								
171.367081													76.3339	-149.3907	-0.3	-5.6
171.367218									76.3584	-152.4479	2.0	-6.3				
171.382843					76.7585	-147.2052	-3.0	-3.0								
171.382889	75.6136	-149.0016	1.1	-4.7												
171.382950													76.3338	-149.3937	0.0	-5.8
171.383087									76.3587	-152.4511	2.2	-5.8				
171.398315	75.6137	-149.0038	1.1	-4.4												
171.398514									76.3589	-152.4539	2.3	-5.4				
171.415939									76.3593	-152.4569	2.6	-5.1				
171.415985					76.7576	-147.2080	-3.9	-2.1								
171.416016													76.3339	-149.4000	0.7	-5.9
171.416153	75.6139	-149.0062	1.2	-4.3												
171.426910	75.6140	-149.0076	1.4	-4.4												
171.427032									76.3595	-152.4587	2.9	-5.1				
171.427048													76.3340	-149.4021	0.8	-5.7
171.439819					76.7568	-147.2095	-4.0	-1.7								
171.440094									76.3598	-152.4610	3.2	-5.2				
171.442902													76.3341	-149.4050	1.1	-5.2
171.455795	75.6144	-149.0116	2.1	-4.4												
171.455856					76.7563	-147.2104	-3.6	-1.6								
171.455887													76.3342	-149.4071	1.2	-4.6
171.456024									76.3602	-152.4637	3.9	-5.3				
171.502045									76.3619	-152.4712	5.4	-4.4				
171.502151													76.3348	-149.4124	1.4	-2.6
171.502289					76.7553	-147.2125	-1.8	-1.1								
171.512527					76.7552	-147.2129	-1.4	-1.0								
171.512558	75.6155	-149.0183	2.5	-2.9												
171.512650													76.3349	-149.4132	1.3	-2.2
171.512772									76.3624	-152.4727	5.6	-4.0				
171.529190					76.7550	-147.2134	-1.1	-1.0								
171.529205													76.3350	-149.4142	1.1	-1.7
171.529266									76.3631	-152.4746	5.7	-3.2				
171.547424	75.6161	-149.0210	1.7	-2.5												

DAY	CAMP CARIBOU LAT	LONG	NIV	EIV	CAMP BLUE FOX LAT	LONG	NIV	EIV	CAMP SNOWBIRD LAT	LONG	NIV	EIV	CAMP BIG BEAR LAT	LONG	NIV	EIV
171.547470									76.3639	-152.4762	5.8	-2.3				
171.547516													76.3352	-149.4151	0.9	-1.2
171.547684					76.7549	-147.2141	-1.3	-1.3								
171.562759					76.7547	-147.2149	-1.9	-1.6								
171.562851													76.3353	-149.4156	0.8	-0.8
171.562958	75.6163	-149.0223	1.3	-3.0												
171.577530									76.3653	-152.4780	5.4	-1.5				
171.577667	75.6164	-149.0238	0.9	-3.6												
171.577667													76.3354	-149.4158	0.8	-0.3
171.585495													76.3354	-149.4159	0.8	0.0
171.590637	75.6165	-149.0254	0.5	-4.2												
171.590897					76.7541	-147.2161	-3.9	-0.6								
171.622818	75.6165	-149.0300	-0.1	-4.9												
171.622879													76.3356	-149.4152	0.7	0.9
171.623016					76.7528	-147.2156	-5.3	1.4								
171.635468													76.3357	-149.4148	0.6	1.0
171.635544	75.6165	-149.0320	-0.1	-4.8												
171.653397													76.3358	-149.4142	0.4	0.8
171.653458	75.6165	-149.0346	-0.3	-4.7												
171.665497	75.6165	-149.0364	-0.3	-4.7												
171.665604													76.3358	-149.4140	0.2	0.4
171.677216	75.6164	-149.0381	-0.4	-4.8												
171.677322													76.3358	-149.4139	-0.1	-0.1
171.677460					76.7508	-147.2125	-3.4	0.8								
171.698563	75.6164	-149.0413	-0.6	-4.9												
171.698639					76.7504	-147.2125	-2.0	-0.6								
171.707703													76.3357	-149.4146	-1.0	-1.1
171.707718	75.6163	-149.0427	-0.7	-4.9												
171.728897													76.3355	-149.4154	-1.7	-1.2
171.728928					76.7500	-147.2138	-2.3	-1.7								
171.729004	75.6162	-149.0459	-0.9	-4.8												
171.740799									76.3711	-152.4855	5.0	-2.5				
171.740921	75.6161	-149.0477	-1.0	-4.8												
171.741104					76.7497	-147.2145	-3.3	-1.9								
171.752167									76.3715	-152.4865	5.2	-2.8				
171.752182	75.6160	-149.0494	-1.1	-4.9												
171.752258													76.3351	-149.4164	-2.2	-1.4
171.752411					76.7494	-147.2153	-4.1	-1.9								
171.773987									76.3724	-152.4886	5.5	-3.1				
171.774109													76.3348	-149.4174	-2.1	-1.4
171.774185					76.7486	-147.2167	-5.4	-1.9								
171.774246	75.6158	-149.0527	-1.1	-4.8												
171.803894									76.3737	-152.4916	5.3	-3.0				
171.803925					76.7473	-147.2184	-5.5	-1.4								
171.803986													76.3343	-149.4187	-1.5	-1.2
171.804108	75.6156	-149.0570	-0.8	-4.4												
171.816422									76.3742	-152.4928	5.0	-2.9				
171.816620													76.3342	-149.4192	-1.2	-1.1
171.816650	75.6155	-149.0586	-0.6	-4.3												
171.816727					76.7467	-147.2190	-5.2	-1.0								
171.827515									76.3746	-152.4939	4.6	-2.9				
171.827621	75.6155	-149.0601	-0.5	-4.2												
171.827652													76.3341	-149.4196	-0.9	-1.1
171.849243									76.3754	-152.4959	3.9	-2.7				
171.849319					76.7456	-147.2195	-3.6	0.0								
171.892090									76.3767	-152.4997	4.4	-2.8				
171.892227													76.3340	-149.4226	0.8	-2.0
171.892273					76.7448	-147.2191	-1.6	0.0								
171.892319	75.6154	-149.0689	0.4	-4.7												
171.903015									76.3771	-152.5007	4.9	-2.9				
171.903198													76.3341	-149.4233	1.1	-2.2
171.903244					76.7446	-147.2192	-1.4	-0.4								
171.903259	75.6155	-149.0705	0.7	-4.8												
171.924438	75.6156	-149.0737	1.1	-5.0												
171.952347													76.3348	-149.4277	2.2	-3.1
171.952454	75.6159	-149.0782	1.6	-5.5												
171.967514													76.3350	-149.4293	2.4	-3.2
171.967621	75.6161	-149.0809	2.0	-5.9												
171.978516													76.3353	-149.4305	2.7	-3.2
171.978546					76.7438	-147.2229	-2.2	-2.0								

DAY	CAMP CARIBOU LAT	LONG	NIV	EIV	CAMP BLUE FOX LAT	LONG	NIV	EIV	CAMP SNOWBIRD LAT	LONG	NIV	EIV	CAMP BIG BEAR LAT	LONG	NIV	EIV
171.978653	75.6163	-149.0830	2.3	-6.2												
172.025742													76.3363	-149.4343	3.0	-1.2
172.042252													76.3367	-149.4346	2.9	0.0
172.042374	75.6176	-149.0936	2.6	-3.2												
172.053375					76.7422	-147.2256	-2.4	1.0								
172.053406													76.3370	-149.4344	2.7	0.8
172.053558	75.6179	-149.0945	2.5	-2.0												
172.071091	75.6182	-149.0953	2.2	-1.0												
172.071182													76.3373	-149.4337	2.3	1.6
172.071335					76.7419	-147.2247	-1.9	1.8								
172.098831	75.6186	-149.0961	1.9	-1.4												
172.098831													76.3377	-149.4323	1.7	1.4
172.098999									76.3886	-152.5175	8.1	-0.7				
172.107300													76.3378	-149.4319	1.6	1.0
172.116379													76.3380	-149.4317	1.5	0.6
172.116394									76.3897	-152.5178	7.9	-0.4				
172.127731									76.3904	-152.5180	7.8	-0.5				
172.127731													76.3381	-149.4316	1.3	-0.1
172.127853	75.6190	-149.0982	1.7	-3.4												
172.145248	75.6192	-149.1004	1.6	-4.5												
172.145340													76.3383	-149.4320	1.3	-1.3
172.171844	75.6195	-149.1044	1.7	-4.7												
172.171906													76.3385	-149.4336	1.5	-2.1
172.172043									76.3931	-152.5196	7.6	-1.9				
172.181793									76.3936	-152.5202	7.5	-2.3				
172.181870													76.3387	-149.4343	1.6	-2.0
172.182007	75.6197	-149.1058	1.9	-4.3												
172.201477													76.3389	-149.4354	1.8	-1.5
172.201523									76.3948	-152.5219	7.2	-2.7				
172.201584	75.6200	-149.1082	2.2	-3.4												
172.217957									76.3957	-152.5234	6.8	-2.7				
172.245041	75.6209	-149.1122	3.2	-3.1												
172.245178					76.7410	-147.2165	-0.6	-0.9								
172.245178													76.3396	-149.4367	2.1	-0.5
172.245285									76.3971	-152.5256	6.4	-2.4				
172.255707					76.7410	-147.2169	-0.7	-1.3								
172.255829									76.3976	-152.5265	6.3	-2.4				
172.255829													76.3398	-149.4368	2.1	-0.5
172.255936	75.6212	-149.1133	3.5	-3.4												
172.274734													76.3401	-149.4371	2.0	-0.6
172.274811	75.6217	-149.1154	3.9	-4.0												
172.274841									76.3985	-152.5280	6.1	-2.7				
172.290833	75.6222	-149.1175	4.3	-4.1												
172.290909					76.7407	-147.2185	-1.4	-0.9								
172.291077									76.3993	-152.5296	5.9	-2.9				
172.318741	75.6232	-149.1207	5.1	-3.0												
172.318939					76.7402	-147.2187	-2.6	0.5								
172.318954									76.4005	-152.5324	5.6	-3.2				
172.329239													76.3409	-149.4380	1.7	-0.1
172.329346									76.4010	-152.5335	5.5	-3.3				
172.329361	75.6237	-149.1215	5.4	-2.3												
172.347656													76.3411	-149.4379	1.7	0.4
172.347702	75.6245	-149.1225	5.9	-1.3												
172.347824									76.4018	-152.5355	5.6	-3.4				
172.364304	75.6253	-149.1230	6.5	-0.8												
172.364487									76.4025	-152.5374	6.0	-3.5				
172.393005	75.6268	-149.1240	6.9	-2.0												
172.393143													76.3418	-149.4376	2.5	-0.9
172.402084					76.7383	-147.2166	-1.4	-0.5								
172.420502	75.6283	-149.1267	6.6	-4.0												
172.420593													76.3425	-149.4393	3.4	-2.6
172.467865	75.6307	-149.1335	6.9	-4.7												
172.468002													76.3440	-149.4433	5.1	-1.8
172.482788													76.3446	-149.4439	5.7	-0.8
172.482819					76.7389	-147.2202	2.0	-0.1								
172.493546	75.6322	-149.1371	8.0	-4.6												
172.493683					76.7390	-147.2201	1.9	0.7								
172.493713													76.3451	-149.4441	6.1	-0.1
172.493835									76.4106	-152.5514	9.9	-2.8				

DAY	CAMP CARIBOU LAT	LONG	NIV	EIV	CAMP BLUE FOX LAT	LONG	NIV	EIV	CAMP SNOWBIRD LAT	LONG	NIV	EIV	CAMP BIG BEAR LAT	LONG	NIV	EIV
172.512878	75.6334	-149.1399	8.7	-5.0												
172.513000													76.3461	-149.4439	6.6	0.7
172.513123					76.7393	-147.2193	1.7	1.5								
172.543213									76.4145	-152.5558	10.3	-2.8				
172.543335	75.6356	-149.1452	8.9	-6.0												
172.543350													76.3477	-149.4430	7.2	0.9
172.567108	75.6371	-149.1496	8.4	-5.9												
172.567307									76.4164	-152.5580	10.2	-2.6				
172.588058									76.4181	-152.5597	10.2	-2.5				
172.588104	75.6385	-149.1533	8.1	-5.5												
172.618881									76.4205	-152.5628	10.4	-3.8				
172.631302									76.4215	-152.5645	10.4	-4.7				
172.631348													76.3530	-149.4456	8.1	-3.7
172.631454					76.7407	-147.2150	2.2	-1.0								
172.641342													76.3536	-149.4470	8.2	-4.6
172.661789					76.7413	-147.2166	2.4	-1.7								
172.661896													76.3549	-149.4504	8.3	-5.4
172.661972	75.6432	-149.1650	8.7	-4.6												
172.662033									76.4240	-152.5701	10.3	-5.9				
172.694519									76.4266	-152.5762	10.0	-5.7				
172.706375									76.4275	-152.5784	9.9	-5.6				
172.706406	75.6463	-149.1714	9.0	-4.8												
172.706512													76.3579	-149.4580	8.6	-4.6
172.706619					76.7422	-147.2188	3.0	-1.4								
172.716156					76.7424	-147.2192	3.3	-1.5								
172.733994					76.7429	-147.2202	4.0	-1.6								
172.734070													76.3597	-149.4617	8.9	-3.6
172.734100	75.6483	-149.1758	9.1	-5.3												
172.769943					76.7442	-147.2225	4.9	-2.3								
172.781891									76.4336	-152.5936	11.4	-7.2				
172.782043	75.6518	-149.1846	10.0	-6.6												
172.782043													76.3632	-149.4672	9.8	-4.1
172.782166					76.7446	-147.2234	5.0	-2.5								
172.791245													76.3639	-149.4685	10.0	-4.5
172.791382					76.7450	-147.2242	5.2	-2.7								
172.806137	75.6538	-149.1898	11.0	-7.3												
172.806137					76.7456	-147.2256	5.5	-2.6								
172.806183													76.3651	-149.4708	10.4	-5.1
172.806335									76.4359	-152.5998	12.9	-8.1				
172.814789					76.7460	-147.2263	5.7	-2.5								
172.814789													76.3658	-149.4723	10.7	-5.3
172.842789									76.4398	-152.6100	14.3	-9.1				
172.857574									76.4414	-152.6145	14.4	-9.4				
172.857712													76.3696	-149.4799	12.3	-5.1
172.857773	75.6586	-149.2010	13.0	-6.0												
172.866730													76.3705	-149.4814	12.8	-4.8
172.878403	75.6608	-149.2045	13.6	-4.8												
172.878479													76.3717	-149.4831	13.4	-4.3
172.878494					76.7493	-147.2305	7.9	-1.8								
172.878616									76.4438	-152.6211	14.5	-9.4				
172.889633									76.4451	-152.6244	14.7	-9.2				
172.917923	75.6651	-149.2096	14.5	-4.2												
172.917969													76.3760	-149.4880	14.5	-3.6
172.918839									76.4484	-152.6329	14.5	-8.2				
172.933060									76.4500	-152.6366	14.2	-7.5				
172.933197													76.3778	-149.4898	14.5	-3.8
172.933304	75.6669	-149.2117	14.6	-4.6												
172.942184													76.3788	-149.4909	14.4	-4.0
172.964035									76.4533	-152.6434	13.3	-5.7				
172.964172	75.6703	-149.2161	14.0	-4.2												
172.992493									76.4561	-152.6482	12.6	-5.0				
173.008072									76.4577	-152.6509	12.3	-5.4				
173.008118					76.7597	-147.2453	12.4	-6.5								
173.008148													76.3859	-149.5014	13.3	-6.0
173.008270	75.6749	-149.2210	12.9	-3.3												
173.017303													76.3869	-149.5033	13.2	-6.4
173.037643					76.7626	-147.2522	13.1	-6.7								
173.037781													76.3889	-149.5077	12.9	-6.6
173.037857									76.4605	-152.6564	12.2	-5.5				

DAY	CAMP CARIBOU LAT	LONG	NIV	EIV	CAMP BLUE FOX LAT	LONG	NIV	EIV	CAMP SNOWBIRD LAT	LONG	NIV	EIV	CAMP BIG BEAR LAT	LONG	NIV	EIV
173.037888	75.6779	-149.2240	12.5	-3.1												
173.065475					76.7655	-147.2577	13.3	-5.0								
173.065613													76.3917	-149.5134	12.8	-5.5
173.065643	75.6805	-149.2264	12.3	-2.3												
173.065735									76.4632	-152.6611	12.4	-4.6				
173.082443					76.7672	-147.2602	12.9	-3.9								
173.082550													76.3934	-149.5161	12.6	-4.3
173.110977					76.7700	-147.2634	11.6	-3.1								
173.111099													76.3961	-149.5194	11.6	-2.7
173.111145	75.6847	-149.2284	10.7	-0.5												
173.111221									76.4674	-152.6665	11.1	-2.9				
173.138626	75.6868	-149.2284	9.2	0.7												
173.138672													76.3985	-149.5214	10.5	-1.7
173.138824									76.4696	-152.6689	9.5	-2.3				
173.156357													76.3999	-149.5222	10.0	-1.1
173.156403									76.4709	-152.6701	8.9	-2.0				
173.156464	75.6880	-149.2278	8.5	1.5												
173.165909													76.4006	-149.5225	9.8	-0.7
173.184021					76.7759	-147.2705	10.6	-2.3								
173.184280									76.4728	-152.6720	8.7	-2.0				
173.211716	75.6914	-149.2238	7.4	2.9												
173.211777					76.7783	-147.2722	11.6	-1.6								
173.211792													76.4040	-149.5225	9.0	0.4
173.211929									76.4747	-152.6738	8.9	-1.9				
173.229553					76.7800	-147.2731	11.9	-1.5								
173.229691													76.4052	-149.5223	8.7	0.4
173.229752	75.6924	-149.2221	7.2	2.9												
173.229797									76.4759	-152.6749	8.6	-1.7				
173.239227					76.7809	-147.2737	11.8	-1.7								
173.239365													76.4058	-149.5222	8.4	0.3
173.239441	75.6930	-149.2213	7.1	2.8												
173.247421					76.7816	-147.2741	11.7	-1.9								
173.257080	75.6939	-149.2197	6.9	2.9												
173.257141					76.7825	-147.2748	11.5	-2.1								
173.257309									76.4777	-152.6763	8.0	-1.2				
173.285187	75.6954	-149.2170	6.8	3.4												
173.285294													76.4086	-149.5216	7.1	0.8
173.285355					76.7849	-147.2768	10.3	-1.8								
173.285400									76.4794	-152.6771	7.4	-0.5				
173.302643					76.7862	-147.2776	9.3	-0.9								
173.302750	75.6963	-149.2150	6.7	3.9												
173.302750													76.4095	-149.5210	6.7	1.4
173.302917									76.4803	-152.6772	7.0	-0.1				
173.312286					76.7869	-147.2778	8.7	-0.3								
173.312424	75.6968	-149.2138	6.6	4.2												
173.312424													76.4100	-149.5205	6.5	1.7
173.312531									76.4809	-152.6773	6.7	0.0				
173.322021					76.7876	-147.2778	8.1	0.2								
173.364487	75.6993	-149.2061	5.3	5.2												
173.375748	75.6998	-149.2042	4.9	5.3												
173.375763					76.7907	-147.2760	7.7	1.1								
173.375824													76.4129	-149.5152	5.4	3.2
173.375977									76.4838	-152.6762	5.6	1.0				
173.385223					76.7912	-147.2757	8.1	0.8								
173.385284	75.7001	-149.2026	4.6	5.4												
173.385300													76.4133	-149.5142	5.4	3.3
173.396164									76.4847	-152.6755	5.5	1.1				
173.396271					76.7920	-147.2755	8.5	0.3								
173.396271													76.4138	-149.5130	5.3	3.3
173.396408	75.7005	-149.2007	4.3	5.5												
173.433792	75.7017	-149.1945	4.0	5.0												
173.433899									76.4864	-152.6743	5.8	0.9				
173.433929													76.4153	-149.5093	5.4	2.6
173.434067					76.7946	-147.2767	9.0	-2.1								
173.449020	75.7022	-149.1921	3.9	4.9												
173.449127					76.7956	-147.2779	8.7	-2.5								
173.449127													76.4160	-149.5080	5.4	2.4
173.449234									76.4871	-152.6738	6.0	1.0				
173.458282					76.7962	-147.2786	8.4	-2.1								
173.458313													76.4164	-149.5073	5.4	2.6

DAY	CAMP CARIBOU LAT	CAMP CARIBOU LONG	CAMP CARIBOU NIV	CAMP CARIBOU EIV	CAMP BLUE FOX LAT	CAMP BLUE FOX LONG	CAMP BLUE FOX NIV	CAMP BLUE FOX EIV	CAMP SNOWBIRD LAT	CAMP SNOWBIRD LONG	CAMP SNOWBIRD NIV	CAMP SNOWBIRD EIV	CAMP BIG BEAR LAT	CAMP BIG BEAR LONG	CAMP BIG BEAR NIV	CAMP BIG BEAR EIV
173.469986					76.7970	-147.2793	7.9	-1.1								
173.470016									76.4880	-152.6728	5.9	2.0				
173.470062													76.4169	-149.5062	5.3	3.1
173.470215	75.7028	-149.1887	3.7	5.5												
173.509018									76.4897	-152.6685	5.0	4.6				
173.509033	75.7038	-149.1810	2.7	7.0												
173.522736	75.7040	-149.1779	2.3	7.1												
173.522888													76.4188	-149.4979	4.0	6.6
173.522934					76.7998	-147.2754	5.9	5.8								
173.522934									76.4902	-152.6662	4.5	5.4				
173.531616													76.4191	-149.4959	3.6	7.2
173.531677					76.8002	-147.2735	5.7	6.9								
173.543198					76.8007	-147.2706	5.6	8.0								
173.543304													76.4194	-149.4930	3.3	7.8
173.543365									76.4909	-152.6623	4.0	6.0				
173.543442	75.7044	-149.1735	1.9	6.6												
173.553421	75.7045	-149.1715	1.8	6.0												
173.553436									76.4912	-152.6603	3.9	6.0				
173.553650					76.8011	-147.2676	5.6	8.6								
173.597061	75.7051	-149.1651	1.4	3.5												
173.597198									76.4924	-152.6525	3.2	4.5				
173.597198													76.4205	-149.4795	2.4	6.2
173.597305					76.8031	-147.2554	5.8	7.0								
173.615906					76.8039	-147.2515	5.6	5.5								
173.616013													76.4209	-149.4762	2.3	4.8
173.616104	75.7052	-149.1633	1.1	2.9												
173.616104									76.4929	-152.6499	2.7	3.8				
173.628784									76.4931	-152.6484	2.4	3.7				
173.628876	75.7053	-149.1621	0.8	2.9												
173.655930	75.7055	-149.1597	0.4	2.9												
173.656082													76.4215	-149.4704	1.8	4.5
173.656097					76.8054	-147.2455	3.8	3.6								
173.656128									76.4936	-152.6450	1.9	4.0				
173.672012	75.7055	-149.1583	0.3	2.7												
173.672043									76.4938	-152.6428	1.7	4.1				
173.672089													76.4217	-149.4679	1.7	4.8
173.679901													76.4218	-149.4667	1.5	4.9
173.688354													76.4219	-149.4653	1.4	4.9
173.688370	75.7056	-149.1570	0.3	2.4												
173.688446									76.4940	-152.6406	1.5	4.2				
173.704422									76.4942	-152.6384	1.6	4.2				
173.704636	75.7056	-149.1559	0.6	2.1												
173.735947	75.7058	-149.1541	1.4	1.7												
173.747391									76.4948	-152.6327	2.1	3.7				
173.747482	75.7060	-149.1535	1.6	1.5												
173.747528													76.4225	-149.4560	1.3	4.4
173.760422	75.7061	-149.1529	1.8	1.4												
173.760620									76.4950	-152.6311	2.2	3.4				
173.779984									76.4954	-152.6290	2.5	3.4				
173.804199													76.4231	-149.4492	1.7	2.8
173.823212													76.4234	-149.4477	1.7	2.3
173.823242	75.7071	-149.1504	2.1	1.4												
173.823288					76.8074	-147.2293	2.3	4.1								
173.832565					76.8076	-147.2280	2.6	4.4								
173.855179									76.4973	-152.6217	4.4	1.7				
173.855225					76.8081	-147.2243	2.9	4.9								
173.855392	75.7076	-149.1488	2.0	1.7												
173.878952									76.4982	-152.6209	5.1	0.4				
173.878998	75.7080	-149.1476	2.0	1.5												
173.879089													76.4241	-149.4445	1.8	1.3
173.879227					76.8086	-147.2205	2.2	4.1								
173.898636									76.4990	-152.6209	5.8	-0.4				
173.898773													76.4244	-149.4437	2.0	1.1
173.898804					76.8089	-147.2184	1.2	2.4								
173.898865	75.7083	-149.1469	2.4	0.8												
173.929825									76.5006	-152.6212	6.6	0.2				
173.954163									76.5018	-152.6207	6.9	1.0				
173.954346	75.7096	-149.1472	3.3	-1.1												
173.954346													76.4255	-149.4426	2.7	-0.2
173.954437					76.8090	-147.2171	0.2	0.0								

DAY	CAMP CARIBOU LAT	CAMP CARIBOU LONG	CAMP CARIBOU NIV	CAMP CARIBOU EIV	CAMP BLUE FOX LAT	CAMP BLUE FOX LONG	CAMP BLUE FOX NIV	CAMP BLUE FOX EIV	CAMP SNOWBIRD LAT	CAMP SNOWBIRD LONG	CAMP SNOWBIRD NIV	CAMP SNOWBIRD EIV	CAMP BIG BEAR LAT	CAMP BIG BEAR LONG	CAMP BIG BEAR NIV	CAMP BIG BEAR EIV
173.973846									76.5029	-152.6200	7.2	1.0				
173.973969													76.4259	-149.4429	3.0	-0.7
173.974106	75.7101	-149.1481	3.4	-1.6												
173.981140					76.8092	-147.2169	1.1	0.5								
173.981247	75.7103	-149.1485	3.4	-1.8												
174.003708					76.8095	-147.2165	2.5	0.6								
174.003876									76.5046	-152.6194	7.4	0.0				
174.003983	75.7109	-149.1499	3.6	-2.3												
174.029739	75.7117	-149.1521	3.9	-3.0												
174.056107	75.7125	-149.1548	4.4	-3.7												
174.077209					76.8117	-147.2177	4.4	-2.2								
174.077408	75.7133	-149.1575	4.9	-4.4												
174.122528					76.8132	-147.2229	4.4	-4.3								
174.122620													76.4309	-149.4539	5.6	-4.0
174.122681									76.5110	-152.6266	6.0	-2.7				
174.130096					76.8135	-147.2240	4.5	-4.4								
174.150330					76.8142	-147.2272	4.7	-4.6								
174.150482	75.7164	-149.1706	5.8	-7.1												
174.178467					76.8153	-147.2315	5.0	-4.4								
174.196014					76.8160	-147.2340	5.3	-4.4								
174.196152													76.4342	-149.4658	5.5	-5.7
174.196213	75.7184	-149.1816	5.2	-8.1												
174.203964									76.5142	-152.6328	4.1	-1.4				
174.223404	75.7194	-149.1885	4.7	-8.3												
174.223618									76.5147	-152.6335	3.6	-1.0				
174.251724	75.7205	-149.1962	4.9	-9.0												
174.269333	75.7212	-149.2013	5.4	-9.7												
174.269333													76.4372	-149.4818	5.4	-7.8
174.269470									76.5158	-152.6362	2.5	-3.6				
174.277100													76.4375	-149.4839	5.5	-8.1
174.296524	75.7224	-149.2099	6.1	-10.1												
174.325470	75.7238	-149.2186	6.2	-8.8												
174.342270					76.8216	-147.2617	2.9	-7.1								
174.342300	75.7246	-149.2229	5.9	-7.7												
174.342346													76.4404	-149.5030	5.4	-9.5
174.342514									76.5172	-152.6534	3.0	-9.4				
174.350174									76.5174	-152.6558	3.2	-9.6				
174.370041	75.7258	-149.2290	5.1	-6.6												
174.370224					76.8222	-147.2684	2.6	-7.0								
174.370224													76.4415	-149.5116	4.8	-9.1
174.370270									76.5179	-152.6623	3.9	-9.7				
174.400101					76.8229	-147.2756	3.8	-7.7								
174.415421	75.7275	-149.2379	5.1	-6.1												
174.415497					76.8234	-147.2799	4.6	-8.8								
174.415527													76.4431	-149.5242	4.8	-8.0
174.415665									76.5196	-152.6759	5.4	-8.2				
174.472183					76.8255	-147.2980	3.8	-8.8								
174.472260													76.4452	-149.5390	4.3	-8.2
174.474808	75.7298	-149.2496	3.9	-6.7												
174.474854									76.5222	-152.6911	5.4	-8.4				
174.488953	75.7302	-149.2527	3.0	-7.0												
174.489090													76.4458	-149.5436	3.6	-8.5
174.489105					76.8260	-147.3027	2.4	-7.7								
174.489151									76.5228	-152.6953	4.9	-9.1				
174.518845	75.7307	-149.2595	1.5	-7.7												
174.518906									76.5238	-152.7048	4.3	-10.1				
174.518951													76.4465	-149.5524	2.5	-9.4
174.519104					76.8263	-147.3100	0.9	-7.2								
174.544968	75.7309	-149.2659	1.1	-8.1												
174.544968					76.8265	-147.3166	1.0	-7.9								
174.545044													76.4470	-149.5608	2.5	-10.1
174.545181									76.5247	-152.7136	4.6	-10.1				
174.594055									76.5265	-152.7294	4.2	-9.5				
174.594116	75.7313	-149.2788	0.7	-8.8												
174.594177													76.4480	-149.5774	2.7	-10.2
174.617950	75.7314	-149.2856	0.4	-9.6												
174.618088													76.4484	-149.5854	2.2	-10.2
174.618164									76.5272	-152.7370	3.2	-9.6				
174.625885									76.5274	-152.7395	2.8	-9.8				

DAY	CAMP CARIBOU LAT	LONG	NIV	EIV	CAMP BLUE FOX LAT	LONG	NIV	EIV	CAMP SNOWBIRD LAT	LONG	NIV	EIV	CAMP BIG BEAR LAT	LONG	NIV	EIV
174.626038													76.4486	-149.5881	1.9	-10.3
174.626083	75.7314	-149.2881	0.3	-10.0												
174.637726	75.7314	-149.2919	0.1	-10.7												
174.637833													76.4487	-149.5921	1.5	-10.5
174.642624									76.5277	-152.7450	2.1	-10.2				
174.669586									76.5280	-152.7543	1.1	-10.5				
174.691620									76.5282	-152.7617	0.8	-9.6				
174.701477									76.5283	-152.7648	0.9	-8.9				
174.701645													76.4490	-149.6141	0.1	-9.7
174.701721	75.7314	-149.3154	0.1	-11.8												
174.714752													76.4491	-149.6182	0.1	-9.1
174.714874									76.5284	-152.7685	1.3	-8.1				
174.765503	75.7317	-149.3370	1.3	-10.0												
174.765625									76.5291	-152.7814	1.8	-8.5				
174.765640													76.4492	-149.6325	0.4	-8.5
174.776718									76.5292	-152.7847	1.6	-9.3				
174.776779					76.8311	-147.3956	1.8	-10.7								
174.776825													76.4492	-149.6356	0.4	-8.6
174.776962	75.7318	-149.3405	1.5	-9.7												
174.786804	75.7320	-149.3435	1.8	-9.5												
174.786835													76.4492	-149.6385	0.5	-8.7
174.840179	75.7330	-149.3582	2.8	-8.2												
174.840195									76.5296	-152.8066	0.0	-10.2				
174.840271													76.4495	-149.6539	0.7	-8.5
174.840424					76.8318	-147.4185	1.5	-10.6								
174.851425									76.5296	-152.8103	-0.4	-9.7				
174.864349	75.7335	-149.3640	3.1	-7.2												
174.869202									76.5295	-152.8158	-0.8	-8.8				
174.869370													76.4496	-149.6617	0.3	-7.8
174.869507					76.8322	-147.4286	2.0	-9.6								
174.895508					76.8327	-147.4361	2.5	-7.2								
174.895508									76.5294	-152.8230	-0.8	-7.9				
174.895706	75.7343	-149.3699	3.2	-4.7												
174.915253									76.5293	-152.8281	-0.2	-7.7				
174.915329	75.7348	-149.3723	3.1	-3.2												
174.915359													76.4497	-149.6726	0.3	-6.7
174.915527					76.8331	-147.4402	2.9	-5.1								
174.925491													76.4497	-149.6748	0.4	-6.6
174.925629	75.7350	-149.3732	3.0	-2.7												
174.939545									76.5293	-152.8344	0.9	-8.1				
174.939682													76.4498	-149.6778	0.6	-6.2
174.939789	75.7353	-149.3743	2.8	-2.2												
174.969696					76.8344	-147.4470	2.9	-3.5								
174.969833									76.5297	-152.8429	1.8	-8.8				
174.969940	75.7359	-149.3762	1.8	-2.0												
174.990540									76.5300	-152.8490	1.8	-8.8				
174.990753	75.7361	-149.3775	0.9	-1.8												
174.990799					76.8348	-147.4497	2.4	-3.8								
175.014496					76.8353	-147.4524	2.2	-2.8								
175.014496									76.5303	-152.8557	1.4	-7.7				
175.014679	75.7362	-149.3785	-0.1	-0.7												
175.043350					76.8357	-147.4544	2.1	-1.4								
175.043579									76.5305	-152.8622	0.9	-6.0				
175.043610	75.7360	-149.3785	-1.2	0.3												
175.065781									76.5307	-152.8663	0.7	-5.3				
175.065918													76.4509	-149.6964	1.2	-2.7
175.065933					76.8361	-147.4553	1.8	-1.1								
175.066025	75.7358	-149.3784	-1.8	-0.1												
175.072342									76.5307	-152.8674	0.6	-5.1				
175.078491	75.7356	-149.3785	-2.1	-0.6												
175.078629													76.4510	-149.6974	1.1	-2.4
175.078720					76.8362	-147.4558	1.3	-1.4								
175.116623					76.8364	-147.4579	0.0	-1.6								
175.116760													76.4513	-149.7000	0.4	-1.6
175.116806	75.7349	-149.3801	-2.5	-1.8												
175.140656					76.8364	-147.4590	-0.1	-1.0								
175.140717													76.4513	-149.7010	-0.1	-0.9
175.140854	75.7344	-149.3815	-2.2	-1.6												
175.152771	75.7342	-149.3820	-2.0	-1.3												

DAY	CAMP CARIBOU LAT	LONG	NIV	EIV	CAMP BLUE FOX LAT	LONG	NIV	EIV	CAMP SNOWBIRD LAT	LONG	NIV	EIV	CAMP BIG BEAR LAT	LONG	NIV	EIV
175.152863													76.4513	-149.7012	-0.2	-0.5
175.152969					76.8364	-147.4594	0.2	-0.6								
175.162445					76.8364	-147.4595	0.4	-0.3								
175.162582													76.4513	-149.7013	-0.4	-0.2
175.162704	75.7341	-149.3823	-1.8	-1.0												
175.189713					76.8366	-147.4597	0.6	-0.5								
175.189758	75.7338	-149.3831	-1.5	-0.9												
175.189789													76.4512	-149.7014	-0.8	-0.2
175.227448	75.7333	-149.3844	-2.0	-1.3												
175.227554					76.8366	-147.4619	-0.3	-3.5								
175.235901	75.7331	-149.3848	-2.2	-1.4												
175.262772	75.7326	-149.3859	-2.5	-1.1												
175.262833					76.8365	-147.4677	-0.1	-5.6								
175.262863													76.4506	-149.7027	-0.9	-0.5
175.288620													76.4504	-149.7030	-0.6	-0.3
175.292053					76.8367	-147.4724	1.5	-3.1								
175.302109													76.4504	-149.7032	-0.6	-0.3
175.302170	75.7319	-149.3867	-2.4	-0.2												
175.308914	75.7318	-149.3867	-2.3	-0.1												
175.336105	75.7313	-149.3867	-2.2	-0.1												
175.336227					76.8375	-147.4733	2.5	0.6								
175.336227													76.4502	-149.7034	-0.6	-0.3
175.361633					76.8379	-147.4729	1.8	0.0								
175.361771													76.4501	-149.7039	-1.0	-0.8
175.361847	75.7308	-149.3870	-2.3	-0.8												
175.376495					76.8381	-147.4731	1.2	-0.7								
175.376526													76.4499	-149.7043	-1.3	-1.0
175.376648	75.7306	-149.3875	-2.5	-1.3												
175.387619	75.7303	-149.3880	-2.7	-1.6												
175.387680													76.4498	-149.7047	-1.6	-1.1
175.434464					76.8383	-147.4742	0.4	1.1								
175.434601	75.7292	-149.3906	-3.1	-1.7												
175.434601													76.4490	-149.7064	-2.4	-0.9
175.450439													76.4487	-149.7068	-2.6	-0.6
175.450577	75.7288	-149.3914	-3.1	-1.4												
175.455399					76.8384	-147.4727	0.6	2.9								
175.460602	75.7286	-149.3918	-3.1	-1.2												
175.484497													76.4480	-149.7075	-2.5	-1.1
175.484589					76.8386	-147.4695	0.5	3.1								
175.507217					76.8386	-147.4677	-0.1	1.6								
175.507248	75.7275	-149.3933	-2.7	-1.0												
175.507278													76.4476	-149.7087	-2.2	-2.0
175.515991	75.7273	-149.3936	-2.6	-1.1												
175.516083													76.4475	-149.7094	-2.2	-2.3
175.533951	75.7270	-149.3943	-2.5	-1.1												
175.534073													76.4472	-149.7108	-2.2	-2.4
175.559402	75.7265	-149.3949	-2.4	-0.5												
175.559479													76.4467	-149.7126	-2.1	-2.0
175.559616					76.8383	-147.4676	-1.0	-1.1								
175.580048	75.7261	-149.3951	-2.5	0.0												
175.580154					76.8381	-147.4686	-1.0	-1.7								
175.580170													76.4464	-149.7138	-1.8	-1.5
175.591660	75.7259	-149.3951	-2.6	0.2												
175.591675													76.4463	-149.7144	-1.6	-1.3
175.591812					76.8381	-147.4693	-1.1	-2.1								
175.603485	75.7256	-149.3950	-2.9	0.2												
175.603622													76.4461	-149.7149	-1.5	-1.3
175.603745					76.8380	-147.4702	-1.1	-2.5								
175.634918	75.7248	-149.3946	-4.0	0.5												
175.635086					76.8377	-147.4730	-1.2	-2.5								
175.653305	75.7242	-149.3943	-4.8	0.8												
175.653442													76.4455	-149.7163	-2.0	0.0
175.653488					76.8375	-147.4743	-1.1	-1.7								
175.667358													76.4453	-149.7161	-2.4	0.6
175.667404					76.8374	-147.4750	-1.0	-1.2								
175.667435	75.7236	-149.3939	-5.5	1.0												
175.678513	75.7231	-149.3935	-5.9	1.1												
175.678619													76.4451	-149.7158	-2.8	1.0
175.678757					76.8373	-147.4754	-0.8	-0.8								
175.727066	75.7206	-149.3922	-7.5	0.2												

DAY	CAMP CARIBOU LAT	LONG	NIV	EIV	CAMP BLUE FOX LAT	LONG	NIV	EIV	CAMP SNOWBIRD LAT	LONG	NIV	EIV	CAMP BIG BEAR LAT	LONG	NIV	EIV
175.727219													76.4437	-149.7141	-4.7	0.5
175.727310					76.8371	-147.4773	-0.7	-2.3								
175.740982					76.8370	-147.4786	-0.9	-3.3								
175.741104	75.7197	-149.3923	-7.8	-0.5												
175.741104													76.4431	-149.7140	-5.3	-0.3
175.754059	75.7189	-149.3926	-7.9	-1.2												
175.754089													76.4426	-149.7143	-5.8	-1.0
175.754227					76.8369	-147.4803	-1.1	-4.2								
175.801468	75.7161	-149.3956	-6.7	-2.3												
175.801590													76.4402	-149.7178	-6.7	-3.4
175.813156	75.7156	-149.3965	-5.9	-2.2												
175.813248													76.4396	-149.7192	-6.6	-3.8
175.829773													76.4387	-149.7214	-6.4	-4.1
175.829788	75.7149	-149.3974	-4.7	-1.5												
175.829849					76.8361	-147.4926	-1.1	-3.8								
175.861115					76.8359	-147.4958	-0.7	-2.7								
175.861176													76.4372	-149.7254	-5.9	-3.4
175.861313	75.7140	-149.3978	-2.8	0.7												
175.876511													76.4365	-149.7269	-5.6	-2.6
175.876602					76.8359	-147.4972	-0.5	-2.7								
175.885513	75.7135	-149.3968	-2.3	1.7												
175.885620													76.4361	-149.7277	-5.4	-2.3
175.892059	75.7134	-149.3964	-2.4	1.8												
175.905289													76.4354	-149.7289	-4.9	-1.7
175.905334					76.8358	-147.5000	-0.1	-3.1								
175.905426	75.7132	-149.3957	-2.6	1.7												
175.951752													76.4338	-149.7304	-3.4	-0.1
175.980377					76.8361	-147.5068	0.8	-1.3								
175.980392													76.4332	-149.7296	-2.5	2.1
176.027100					76.8363	-147.5067	0.4	1.4								
176.027130	75.7099	-149.3836	-3.5	6.5												
176.038910													76.4321	-149.7219	-3.0	4.7
176.058640	75.7090	-149.3759	-3.5	9.1												
176.083069	75.7083	-149.3684	-4.0	10.3												
176.102066					76.8363	-147.5011	-0.2	1.8								
176.102081													76.4301	-149.7127	-4.7	4.4
176.102219	75.7077	-149.3623	-4.4	10.0												
176.111969	75.7073	-149.3593	-4.6	9.7												
176.111984													76.4298	-149.7113	-4.7	4.5
176.128784					76.8362	-147.5000	-0.4	0.6								
176.128983									76.5249	-152.8968	-0.3	-1.4				
176.128998	75.7067	-149.3543	-4.7	8.9												
176.132690													76.4290	-149.7083	-4.7	4.3
176.155991					76.8361	-147.4997	-1.4	0.5								
176.156113	75.7057	-149.3473	-4.6	8.0												
176.156235									76.5248	-152.8977	-0.6	0.1				
176.176529					76.8358	-147.4989	-2.1	2.1								
176.176529									76.5247	-152.8968	-1.0	2.6				
176.176590													76.4274	-149.7011	-5.0	6.8
176.185104													76.4271	-149.6990	-5.1	7.9
176.202240					76.8353	-147.4959	-2.3	4.7								
176.202438	75.7041	-149.3363	-4.8	7.2												
176.202484									76.5244	-152.8933	-1.6	5.2				
176.206314													76.4262	-149.6928	-5.6	9.7
176.229065	75.7030	-149.3305	-5.2	7.0												
176.250412					76.8344	-147.4863	-2.5	5.8								
176.250549									76.5236	-152.8846	-2.4	4.5				
176.250549													76.4241	-149.6792	-5.8	7.6
176.275375					76.8339	-147.4819	-3.3	4.9								
176.275497	75.7011	-149.3206	-5.3	6.6												
176.275620									76.5231	-152.8816	-2.9	3.1				
176.279465													76.4229	-149.6735	-5.4	4.7
176.302216	75.7001	-149.3153	-4.2	6.0												
176.323776					76.8325	-147.4739	-3.8	5.5								
176.323883													76.4212	-149.6676	-4.2	3.9
176.324005									76.5219	-152.8772	-3.3	2.7				
176.324020	75.6995	-149.3113	-2.8	5.6												
176.348450					76.8318	-147.4686	-3.4	7.2								
176.348465	75.6991	-149.3071	-1.6	5.5												

DAY	CAMP CARIBOU LAT	LONG	NIV	EIV	CAMP BLUE FOX LAT	LONG	NIV	EIV	CAMP SNOWBIRD LAT	LONG	NIV	EIV	CAMP BIG BEAR LAT	LONG	NIV	EIV
176.348694									76.5213	-152.8749	-3.2	2.9				
176.352402													76.4204	-149.6636	-3.2	4.6
176.375793	75.6988	-149.3021	-1.0	6.5												
176.376007					76.8311	-147.4608	-3.3	9.3								
176.396729					76.8306	-147.4539	-3.0	10.3								
176.396881													76.4195	-149.6563	-2.0	5.1
176.396927	75.6986	-149.2975	-0.8	7.5												
176.396973									76.5202	-152.8707	-2.3	2.2				
176.406799									76.5200	-152.8700	-1.9	1.9				
176.406937					76.8303	-147.4502	-2.7	10.6								
176.421616	75.6985	-149.2913	-0.5	8.3												
176.421738					76.8300	-147.4449	-2.4	10.7								
176.421906									76.5199	-152.8691	-1.2	1.8				
176.425319													76.4191	-149.6515	-1.3	5.3
176.449982	75.6984	-149.2840	-0.5	8.2												
176.450226					76.8296	-147.4345	-2.1	10.8								
176.469498					76.8292	-147.4274	-2.2	11.1								
176.469559	75.6983	-149.2790	-0.9	8.3												
176.469589													76.4188	-149.6427	-1.0	6.9
176.469742									76.5198	-152.8660	0.4	2.5				
176.481766	75.6982	-149.2758	-1.2	8.7												
176.481766									76.5198	-152.8649	0.6	2.9				
176.481995					76.8290	-147.4226	-2.3	11.6								
176.495209	75.6981	-149.2720	-1.5	9.3												
176.495377													76.4185	-149.6363	-1.2	8.4
176.495422					76.8288	-147.4172	-2.3	12.2								
176.524796	75.6977	-149.2629	-1.9	10.2												
176.524841									76.5202	-152.8601	1.5	3.8				
176.524902													76.4182	-149.6273	-1.6	9.9
176.525024					76.8282	-147.4044	-2.8	13.2								
176.542267	75.6974	-149.2573	-2.0	10.3												
176.542297					76.8278	-147.3966	-3.5	13.3								
176.542343													76.4180	-149.6214	-2.1	10.6
176.542526									76.5204	-152.8578	1.8	4.2				
176.550491													76.4178	-149.6185	-2.4	10.9
176.569550													76.4174	-149.6116	-3.0	11.3
176.569641					76.8269	-147.3845	-5.2	12.7								
176.600052									76.5213	-152.8480	2.1	5.9				
176.600204													76.4166	-149.6002	-3.5	11.3
176.600342					76.8254	-147.3720	-7.0	11.3								
176.615250	75.6958	-149.2352	-3.8	8.5												
176.615433					76.8245	-147.3664	-7.7	10.7								
176.615540									76.5216	-152.8448	2.0	6.4				
176.632858									76.5219	-152.8409	2.0	7.2				
176.633118					76.8234	-147.3602	-8.3	10.2								
176.644318													76.4153	-149.5842	-4.5	10.8
176.644424					76.8227	-147.3563	-8.5	9.9								
176.675644									76.5225	-152.8286	1.8	10.6				
176.675903					76.8206	-147.3463	-8.5	9.0								
176.688782	75.6934	-149.2141	-3.8	12.4												
176.688965									76.5227	-152.8236	1.5	11.9				
176.695236					76.8194	-147.3406	-7.9	8.5								
176.708572													76.4128	-149.5676	-4.8	9.7
176.708603					76.8186	-147.3368	-7.2	8.1								
176.708725	75.6928	-149.2057	-3.0	14.2												
176.719543	75.6926	-149.2008	-2.5	14.4												
176.719589													76.4124	-149.5592	-4.3	9.5
176.719727					76.8180	-147.3338	-6.5	7.8								
176.721176									76.5229	-152.8101	0.3	12.5				
176.762876	75.6919	-149.1832	-2.2	10.6												
176.763000									76.5227	-152.7949	-1.4	9.3				
176.763016													76.4110	-149.5467	-3.7	7.8
176.763123					76.8161	-147.3235	-5.1	6.2								
176.783600									76.5225	-152.7890	-1.8	8.2				
176.783661					76.8153	-147.3194	-5.3	5.8								
176.783676													76.4105	-149.5416	-3.5	7.3
176.783829	75.6915	-149.1772	-2.7	7.8												
176.795044									76.5223	-152.7859	-1.8	8.2				
176.795212													76.4102	-149.5388	-3.1	7.5
176.795319					76.8148	-147.3171	-5.6	5.9								

DAY	CAMP CARIBOU LAT	LONG	NIV	EIV	CAMP BLUE FOX LAT	LONG	NIV	EIV	CAMP SNOWBIRD LAT	LONG	NIV	EIV	CAMP BIG BEAR LAT	LONG	NIV	EIV
176.796494	75.6912	-149.1743	-2.8	6.8												
176.826569									76.5219	-152.7769	-0.9	9.3				
176.826706					76.8133	-147.3105	-5.7	6.8								
176.826828	75.6906	-149.1684	-2.1	6.4												
176.870712									76.5221	-152.7620	1.7	10.6				
176.870911					76.8118	-147.2997	-2.6	6.9								
176.901398									76.5226	-152.7513	2.3	10.7				
176.912262					76.8115	-147.2906	0.4	6.6								
176.912308									76.5228	-152.7474	2.0	10.9				
176.946075									76.5232	-152.7350	1.6	11.2				
176.946152					76.8117	-147.2820	1.2	8.7								
176.946167													76.4093	-149.4926	0.8	11.5
176.975464					76.8120	-147.2719	1.2	11.7								
176.975632									76.5237	-152.7243	2.1	10.5				
176.975723	75.6910	-149.1296	1.7	8.8												
176.988159	75.6911	-149.1262	1.8	8.6												
176.988220					76.8121	-147.2666	1.1	13.0								
177.049194													76.4096	-149.4515	-0.9	11.9
177.049301	75.6919	-149.1105	1.2	8.0												
177.049301									76.5253	-152.7004	3.2	9.9				
177.058777	75.6920	-149.1082	0.9	7.9												
177.058853									76.5255	-152.6973	3.2	10.1				
177.058884													76.4096	-149.4477	-1.3	11.7
177.078766	75.6921	-149.1032	0.2	8.1												
177.078766													76.4093	-149.4402	-2.2	11.3
177.078903									76.5260	-152.6904	3.0	10.6				
177.095016					76.8118	-147.2147	-3.0	11.7								
177.095139													76.4090	-149.4342	-2.9	10.9
177.095169									76.5263	-152.6846	2.5	10.9				
177.122391													76.4082	-149.4250	-3.6	9.6
177.122421	75.6920	-149.0924	-0.4	7.2												
177.122559									76.5267	-152.6747	1.5	10.7				
177.132950									76.5269	-152.6711	1.2	10.3				
177.132965	75.6920	-149.0901	-0.3	6.5												
177.133026													76.4080	-149.4217	-3.6	8.9
177.133194					76.8105	-147.2021	-5.5	8.3								
177.151749	75.6920	-149.0867	-0.1	5.2												
177.151749					76.8096	-147.1972	-6.6	7.4								
177.151810													76.4074	-149.4167	-3.2	7.4
177.151962									76.5270	-152.6648	0.8	9.5				
177.168655					76.8087	-147.1932	-7.5	6.5								
177.168884	75.6920	-149.0843	0.0	3.9												
177.168884									76.5271	-152.6597	0.6	9.0				
177.195313					76.8071	-147.1880	-7.5	5.0								
177.195572									76.5272	-152.6520	0.1	8.5				
177.207458									76.5272	-152.6487	-0.1	8.4				
177.207611	75.6920	-149.0811	0.2	1.6												
177.207611													76.4065	-149.4064	-0.7	4.4
177.207733					76.8064	-147.1860	-7.0	4.2								
177.224945	75.6920	-149.0804	0.3	0.9												
177.225052					76.8055	-147.1839	-6.0	2.9								
177.225067													76.4065	-149.4039	0.1	4.1
177.225189									76.5271	-152.6438	-0.5	8.2				
177.241913					76.8048	-147.1827	-4.9	1.5								
177.242020													76.4065	-149.4017	0.4	3.9
177.242050	75.6921	-149.0801	0.4	0.3												
177.242157									76.5270	-152.6393	-0.8	7.8				
177.268417	75.6922	-149.0802	0.7	-0.4												
177.268478					76.8040	-147.1820	-3.4	0.3								
177.268524													76.4066	-149.3985	0.6	3.5
177.268661									76.5269	-152.6327	-0.8	7.1				
177.282120									76.5268	-152.6297	-0.6	6.7				
177.282303													76.4067	-149.3969	0.7	3.4
177.282333	75.6923	-149.0804	1.0	-0.6												
177.282364					76.8036	-147.1819	-2.6	0.3								
177.298584	75.6924	-149.0807	1.4	-0.6												
177.298721													76.4068	-149.3951	1.0	3.4
177.298752					76.8034	-147.1815	-1.8	1.0								
177.298798									76.5267	-152.6261	-0.3	6.2				

DAY	CAMP CARIBOU LAT	LONG	NIV	EIV	CAMP BLUE FOX LAT	LONG	NIV	EIV	CAMP SNOWBIRD LAT	LONG	NIV	EIV	CAMP BIG BEAR LAT	LONG	NIV	EIV
177.315033	75.6926	-149.0810	1.9	-0.4												
177.315063													76.4070	-149.3933	1.2	3.4
177.315216									76.5267	-152.6228	-0.2	5.9				
177.341843	75.6931	-149.0811	2.6	0.4												
177.341965					76.8032	-147.1780	0.7	3.8								
177.342056									76.5266	-152.6177	-0.4	5.5				
177.356613									76.5266	-152.6151	-0.5	5.4				
177.356735													76.4074	-149.3879	1.8	4.8
177.356781					76.8033	-147.1760	1.7	4.3								
177.356857	75.6934	-149.0807	2.9	1.0												
177.373032					76.8036	-147.1736	2.8	4.0								
177.388199													76.4079	-149.3819	2.2	6.9
177.388321									76.5264	-152.6097	-0.7	4.9				
177.430725					76.8053	-147.1670	3.8	3.7								
177.432037									76.5262	-152.6037	-0.8	3.3				
177.447632	75.6959	-149.0749	3.4	2.1												
177.447678									76.5261	-152.6022	-0.8	2.5				
177.447739													76.4090	-149.3676	2.0	6.2
177.447876					76.8057	-147.1646	3.1	4.6								
177.463058					76.8061	-147.1620	2.4	5.6								
177.490250	75.6969	-149.0729	3.1	0.9												
177.490356									76.5258	-152.6003	-0.6	0.1				
177.490509					76.8064	-147.1562	0.7	6.5								
177.522934									76.5258	-152.6008	0.1	-0.8				
177.522980	75.6978	-149.0724	3.4	0.3												
177.523041													76.4098	-149.3579	1.0	2.9
177.523178					76.8064	-147.1497	-0.4	4.7								
177.565384									76.5260	-152.6019	1.1	-0.8				
177.565399	75.6990	-149.0722	4.1	-0.1												
177.577179									76.5261	-152.6022	1.3	-0.9				
177.598755	75.7001	-149.0727	4.2	-1.0												
177.640854									76.5269	-152.6050	1.9	-2.0				
177.640991	75.7014	-149.0751	3.5	-2.9												
177.674210									76.5275	-152.6075	3.0	-2.4				
177.674347													76.4116	-149.3490	3.5	-0.7
177.674454	75.7022	-149.0790	3.5	-4.2												
177.684998									76.5278	-152.6084	3.7	-2.3				
177.716507									76.5290	-152.6108	5.5	-2.4				
177.716721	75.7035	-149.0853	4.5	-5.8												
177.749542									76.5305	-152.6137	6.4	-3.0				
177.749649													76.4142	-149.3546	4.8	-3.4
177.749817	75.7048	-149.0924	4.9	-7.8												
177.760040									76.5311	-152.6147	6.4	-3.2				
177.798920									76.5330	-152.6193	6.0	-3.6				
177.824356					76.8078	-147.1685	2.6	2.3								
177.824402									76.5341	-152.6219	5.4	-2.4				
177.824432													76.4168	-149.3629	4.4	-2.5
177.824600	75.7075	-149.1090	4.5	-3.6												
177.835602													76.4172	-149.3637	4.4	-2.1
177.866180													76.4184	-149.3662	5.3	-3.6
177.866287									76.5358	-152.6244	5.5	-2.0				
177.873779									76.5361	-152.6249	5.7	-2.4				
177.873840	75.7094	-149.1122	5.5	-3.1												
177.873917													76.4187	-149.3672	5.7	-4.5
177.874023					76.8091	-147.1641	4.4	0.9								
177.898529					76.8101	-147.1650	5.7	-3.0								
177.898636													76.4199	-149.3720	6.7	-7.1
177.898666									76.5373	-152.6276	5.8	-4.3				
177.898743	75.7106	-149.1160	6.9	-6.6												
177.910950									76.5378	-152.6295	5.6	-5.2				
177.911102													76.4206	-149.3752	7.0	-7.9
177.911209	75.7113	-149.1189	7.6	-8.1												
177.938919													76.4222	-149.3822	7.7	-6.5
177.938965									76.5390	-152.6347	5.0	-5.2				
177.949188	75.7137	-149.1302	8.6	-10.4												
177.949265					76.8126	-147.1743	6.2	-6.3								
177.972260													76.4242	-149.3869	8.3	-2.8
177.986313													76.4251	-149.3880	8.4	-2.1
177.986465	75.7162	-149.1422	8.2	-10.0												
178.012177													76.4269	-149.3903	8.6	-4.0

DAY	CAMP CARIBOU LAT	LONG	NIV	EIV	CAMP BLUE FOX LAT	LONG	NIV	EIV	CAMP SNOWBIRD LAT	LONG	NIV	EIV	CAMP BIG BEAR LAT	LONG	NIV	EIV
178.045654									76.5434	-152.6490	7.3	-5.7				
178.085968									76.5459	-152.6585	8.6	-8.2				
178.086029													76.4319	-149.4101	8.6	-10.4
178.086166					76.8173	-147.2010	3.4	-6.9								
178.099380									76.5469	-152.6622	8.6	-8.7				
178.099472					76.8177	-147.2043	3.4	-7.4								
178.099487													76.4328	-149.4147	8.3	-10.2
178.118469					76.8182	-147.2092	3.7	-7.8								
178.118744									76.5482	-152.6679	8.7	-9.0				
178.160248									76.5510	-152.6802	9.1	-8.8				
178.160507					76.8195	-147.2202	3.9	-7.5								
178.173904					76.8199	-147.2235	3.7	-7.2								
178.173904									76.5520	-152.6841	9.3	-8.4				
178.191833									76.5533	-152.6889	9.7	-7.6				
178.247772					76.8218	-147.2404	3.5	-6.5								
178.247879									76.5579	-152.6996	10.7	-3.7				
178.265167					76.8223	-147.2442	3.9	-6.2								
178.265259									76.5593	-152.7014	10.7	-2.3				
178.321106					76.8244	-147.2538	5.7	-4.0								
178.321243													76.4437	-149.4618	4.7	-1.5
178.321335									76.5638	-152.7025	8.9	0.5				
178.383835									76.5674	-152.7003	6.3	1.4				
178.383942					76.8275	-147.2598	6.4	-1.8								
178.383942													76.4459	-149.4623	4.2	0.5
178.384109	75.7315	-149.1869	2.1	2.5												
178.394043					76.8280	-147.2603	6.2	-1.5								
178.394180													76.4462	-149.4621	4.1	0.6
178.394302									76.5679	-152.6999	6.1	1.4				
178.413559	75.7320	-149.1846	1.8	2.3												
178.413651									76.5688	-152.6990	5.8	1.0				
178.413712													76.4468	-149.4618	4.0	0.3
178.413803					76.8289	-147.2612	5.3	-0.9								
178.457687					76.8301	-147.2612	1.9	0.9								
178.457687									76.5706	-152.6978	4.4	1.3				
178.457764													76.4481	-149.4612	2.9	1.2
178.457901	75.7325	-149.1813	1.2	3.4												
178.466812					76.8303	-147.2609	1.2	1.3								
178.466964													76.4482	-149.4607	2.5	1.9
178.467056									76.5709	-152.6973	4.0	1.7				
178.488708									76.5715	-152.6956	3.2	2.9				
178.488724	75.7327	-149.1768	0.5	5.8												
178.488953					76.8304	-147.2598	0.5	1.5								
178.500824	75.7328	-149.1745	0.2	6.5												
178.500961													76.4487	-149.4572	1.1	4.3
178.501038									76.5718	-152.6943	3.1	3.6				
178.539612	75.7327	-149.1656	-0.9	8.0												
178.539688													76.4489	-149.4503	0.3	6.3
178.539825									76.5727	-152.6884	3.3	5.4				
178.564194									76.5734	-152.6839	3.8	5.6				
178.564346	75.7324	-149.1592	-1.5	8.3												
178.564346													76.4489	-149.4450	0.2	6.6
178.564484					76.8309	-147.2547	1.2	3.8								
178.574738					76.8310	-147.2532	1.2	4.6								
178.603561					76.8312	-147.2474	0.5	7.2								
178.603683													76.4490	-149.4362	-0.4	7.0
178.603760	75.7319	-149.1490	-1.9	8.5												
178.603790									76.5746	-152.6766	3.8	5.6				
178.612778					76.8312	-147.2451	0.1	7.9								
178.612839									76.5749	-152.6749	3.6	5.7				
178.639877									76.5756	-152.6694	3.4	6.5				
178.640030													76.4487	-149.4275	-1.2	7.4
178.640091	75.7314	-149.1391	-1.2	9.0												
178.640121					76.8312	-147.2374	-0.4	7.9								
178.648972													76.4486	-149.4254	-1.3	7.4
178.649094					76.8312	-147.2351	-0.5	7.2								
178.675873					76.8310	-147.2296	-0.6	4.9								
178.675980													76.4483	-149.4188	-1.8	7.3
178.676010	75.7312	-149.1290	-0.4	8.6												
178.676117									76.5765	-152.6601	2.9	9.4				
178.686371									76.5768	-152.6567	2.6	10.6				

DAY	CAMP CARIBOU LAT	LONG	NIV	EIV	CAMP BLUE FOX LAT	LONG	NIV	EIV	CAMP SNOWBIRD LAT	LONG	NIV	EIV	CAMP BIG BEAR LAT	LONG	NIV	EIV
178.715378									76.5773	-152.6455	2.3	12.1				
178.715515													76.4477	-149.4091	-1.9	7.8
178.715530					76.8308	-147.2239	-0.6	4.8								
178.723755									76.5774	-152.6421	2.3	12.1				
178.723862													76.4476	-149.4069	-1.7	8.0
178.723999					76.8308	-147.2224	-0.6	5.6								
178.748016					76.8307	-147.2168	-1.1	8.3								
178.748062	75.7306	-149.1122	-2.4	6.9												
178.748123													76.4472	-149.4002	-1.7	8.8
178.748260									76.5779	-152.6325	2.1	11.5				
178.757278									76.5780	-152.6291	1.9	11.2				
178.757507					76.8306	-147.2140	-1.6	9.5								
178.790451									76.5785	-152.6174	1.8	10.0				
178.790527													76.4466	-149.3871	-1.7	9.7
178.790695	75.7297	-149.1029	-2.0	7.1												
178.799026									76.5786	-152.6146	1.8	9.8				
178.799194													76.4465	-149.3843	-1.4	9.6
178.799332					76.8298	-147.1977	-2.9	12.5								
178.820206	75.7295	-149.0967	-0.2	6.0												
178.820267													76.4463	-149.3777	-1.0	9.1
178.820389									76.5789	-152.6078	1.7	9.3				
178.832520									76.5791	-152.6041	1.6	9.2				
178.835007	75.7295	-149.0942	0.7	4.6												
178.835098													76.4462	-149.3735	-0.7	8.3
178.835220					76.8290	-147.1836	-2.9	9.9								
178.864868					76.8284	-147.1756	-2.3	6.4								
178.874542									76.5795	-152.5914	1.5	9.1				
178.874817					76.8282	-147.1735	-1.9	5.7								
178.892609	75.7303	-149.0887	2.4	2.9												
178.892761					76.8280	-147.1703	-1.3	5.2								
178.892761													76.4461	-149.3595	0.1	7.3
178.892868									76.5797	-152.5858	1.5	9.1				
178.910080									76.5799	-152.5807	1.3	8.6				
178.910217													76.4461	-149.3552	0.5	7.5
178.910324					76.8278	-147.1671	-0.7	5.6								
178.938705					76.8277	-147.1610	-0.3	7.5								
178.938843													76.4463	-149.3482	1.4	7.3
178.938889									76.5802	-152.5732	1.5	6.9				
178.949951									76.5804	-152.5708	1.8	6.0				
178.950073													76.4465	-149.3455	1.8	7.1
178.950089					76.8277	-147.1579	-0.4	8.6								
178.950195	75.7318	-149.0834	5.6	1.9												
178.981354													76.4470	-149.3387	2.6	6.1
178.985626					76.8276	-147.1454	0.0	11.9								
179.012100					76.8277	-147.1342	0.6	12.7								
179.012238													76.4478	-149.3330	3.7	5.0
179.012283	75.7359	-149.0827	10.3	-0.2												
179.024994													76.4482	-149.3310	4.4	4.5
179.025177	75.7370	-149.0828	10.7	0.0												
179.039185													76.4487	-149.3291	5.2	3.8
179.039322					76.8278	-147.1234	0.3	10.1								
179.054962	75.7395	-149.0826	10.8	0.4												
179.085297	75.7420	-149.0821	10.3	0.8												
179.085327													76.4511	-149.3247	8.4	2.5
179.099304					76.8279	-147.1130	0.7	-0.1								
179.113159	75.7442	-149.0811	10.3	1.7												
179.113266													76.4532	-149.3226	10.5	1.9
179.113403					76.8280	-147.1136	1.4	-2.4								
179.128052	75.7454	-149.0801	10.5	2.7												
179.158310	75.7478	-149.0759	9.9	6.6												
179.158340					76.8291	-147.1181	5.5	-0.9								
179.187714	75.7499	-149.0676	7.6	11.0												
179.187881					76.8307	-147.1163	8.0	4.0								
179.200943					76.8315	-147.1142	8.6	5.5								
179.201019	75.7506	-149.0627	6.2	12.4												
179.231598	75.7517	-149.0497	3.4	14.5												
179.231705					76.8337	-147.1074	9.7	6.9								
179.246353					76.8349	-147.1041	10.2	6.5								
179.246490													76.4653	-149.3100	8.5	7.8

DAY	CAMP CARIBOU LAT	LONG	NIV	EIV	CAMP BLUE FOX LAT	LONG	NIV	EIV	CAMP SNOWBIRD LAT	LONG	NIV	EIV	CAMP BIG BEAR LAT	LONG	NIV	EIV
179.246567	75.7521	-149.0427	2.5	15.0												
179.246597									76.5938	-152.5660	9.5	1.4				
179.262253									76.5950	-152.5650	9.7	2.5				
179.262497	75.7523	-149.0351	2.0	15.4												
179.262527					76.8362	-147.1007	10.3	5.9								
179.274094	75.7525	-149.0295	1.8	15.5												
179.274155					76.8371	-147.0984	10.3	5.6								
179.274323									76.5959	-152.5638	9.7	3.6				
179.283142					76.8378	-147.0968	10.2	5.4								
179.283279													76.4672	-149.2982	5.2	11.1
179.305313	75.7529	-149.0141	1.5	16.0												
179.305496									76.5982	-152.5577	9.2	8.6				
179.319473	75.7531	-149.0070	1.4	16.2												
179.319473													76.4685	-149.2839	3.8	12.8
179.319611									76.5992	-152.5530	8.9	11.5				
179.321136					76.8406	-147.0897	8.4	6.2								
179.336823									76.6003	-152.5456	8.6	14.2				
179.336975													76.4690	-149.2764	3.7	13.4
179.337067	75.7533	-148.9981	1.4	15.9												
179.347565	75.7534	-148.9929	1.5	15.5												
179.347748					76.8421	-147.0832	6.4	8.3								
179.356430													76.4695	-149.2677	3.3	13.4
179.356491	75.7535	-148.9886	1.5	15.0												
179.379593	75.7538	-148.9784	1.5	13.2												
179.379745													76.4700	-149.2578	2.1	12.5
179.379776									76.6029	-152.5236	6.0	14.9				
179.392288	75.7539	-148.9734	1.4	12.1												
179.392288					76.8439	-147.0680	3.6	11.6								
179.392380													76.4702	-149.2527	1.3	11.8
179.392548									76.6034	-152.5175	4.6	13.9				
179.410965									76.6039	-152.5092	2.6	13.2				
179.411026					76.8443	-147.0603	2.6	12.7								
179.411087													76.4703	-149.2456	0.3	11.2
179.411194	75.7541	-148.9665	1.6	11.1												
179.429230													76.4703	-149.2391	-0.3	10.8
179.454544	75.7549	-148.9519	3.0	10.8												
179.454575									76.6042	-152.4906	-1.1	12.4				
179.454666													76.4702	-149.2304	-0.5	9.7
179.454788					76.8448	-147.0398	0.2	14.6								
179.465454					76.8448	-147.0345	-0.4	14.8								
179.465469													76.4701	-149.2271	-0.3	9.1
179.465591									76.6040	-152.4861	-1.8	12.0				
179.467773	75.7552	-148.9474	3.5	11.0												
179.496185	75.7561	-148.9377	4.4	10.4												
179.496277									76.6034	-152.4747	-3.7	10.0				
179.496460					76.8445	-147.0196	-1.4	12.8								
179.529907									76.6023	-152.4653	-4.4	6.7				
179.529984	75.7573	-148.9276	5.1	9.0												
179.538956													76.4701	-149.2082	-0.1	7.3
179.557526					76.8438	-146.9998	-1.5	7.2								
179.557648													76.4701	-149.2036	-0.3	7.3
179.557678									76.6013	-152.4603	-4.3	4.4				
179.557770	75.7584	-148.9200	4.7	8.6												
179.571396									76.6009	-152.4585	-4.2	3.5				
179.571442	75.7589	-148.9163	4.1	8.6												
179.571625					76.8437	-146.9965	-1.4	6.7								
179.605560									76.5998	-152.4553	-3.9	2.4				
179.605713													76.4700	-149.1925	0.0	6.6
179.605743	75.7598	-148.9071	2.3	8.6												
179.605835					76.8433	-146.9892	-1.0	6.2								
179.616394	75.7599	-148.9042	1.6	8.6												
179.630005					76.8432	-146.9840	-0.7	6.3								
179.630157													76.4700	-149.1875	0.1	6.1
179.630234	75.7600	-148.9005	0.6	8.8												
179.630295									76.5991	-152.4534	-3.6	2.3				
179.646896									76.5986	-152.4522	-3.5	2.1				
179.681183									76.5977	-152.4500	-3.6	1.9				
179.681320													76.4699	-149.1767	-0.6	7.3
179.681381					76.8429	-146.9726	-0.6	6.9								
179.681396	75.7595	-148.8850	-3.2	11.0												

DAY	CAMP CARIBOU LAT	LONG	NIV	EIV	CAMP BLUE FOX LAT	LONG	NIV	EIV	CAMP SNOWBIRD LAT	LONG	NIV	EIV	CAMP BIG BEAR LAT	LONG	NIV	EIV
179.691620	75.7592	-148.8814	-4.1	11.6												
179.691620									76.5974	-152.4494	-3.6	2.0				
179.702255					76.8428	-146.9676	-0.7	7.3								
179.702377	75.7589	-148.8774	-5.1	12.3												
179.702377													76.4698	-149.1711	-1.3	8.6
179.702515									76.5971	-152.4486	-3.7	2.1				
179.756424									76.5956	-152.4418	-3.0	6.8				
179.756500					76.8425	-146.9518	-0.9	10.3								
179.756546													76.4688	-149.1525	-3.4	12.3
179.756699	75.7557	-148.8540	-9.4	15.0												
179.767273	75.7549	-148.8490	-10.0	15.3												
179.774384					76.8423	-146.9451	-1.2	11.6								
179.774490													76.4683	-149.1449	-4.2	13.1
179.796326									76.5948	-152.4297	-2.6	10.4				
179.796417													76.4674	-149.1354	-5.4	13.0
179.796509					76.8421	-146.9360	-1.8	12.6								
179.842789									76.5939	-152.4120	-2.1	13.2				
179.843002	75.7486	-148.8082	-10.2	19.7												
179.846741					76.8407	-146.9130	-6.5	14.9								
179.846741													76.4644	-149.1153	-10.8	11.2
179.871277	75.7465	-148.7902	-9.9	20.4												
179.905182					76.8361	-146.8837	-12.4	12.5								
179.905365									76.5928	-152.3796	-3.8	17.2				
179.905457	75.7437	-148.7703	-11.1	15.4												
179.913742													76.4575	-149.0914	-12.9	11.4
179.918228									76.5923	-152.3721	-4.8	17.5				
179.946457									76.5911	-152.3554	-6.2	18.1				
179.946732					76.8321	-146.8693	-11.8	8.6								
179.978760					76.8294	-146.8599	-9.6	9.4								
179.978943	75.7372	-148.7474	-9.7	8.4												
179.978958									76.5894	-152.3359	-7.6	17.6				
179.988892					76.8287	-146.8565	-9.1	10.4								
179.989059	75.7365	-148.7446	-8.7	9.1												
180.051971					76.8247	-146.8297	-7.7	13.7								
180.052078	75.7333	-148.7247	-5.1	9.7												
180.066452					76.8238	-146.8230	-7.9	13.7								
180.125031					76.8202	-146.7968	-7.9	12.7								
180.125061	75.7309	-148.7051	-2.9	8.3												
180.125092													76.4445	-148.9970	-7.3	12.9
180.125259									76.5780	-152.2719	-10.3	7.8				
180.137604									76.5771	-152.2689	-10.0	6.6				
180.167252					76.8176	-146.7789	-8.3	12.7								
180.167328	75.7302	-148.6934	-1.8	9.5												
180.198181	75.7298	-148.6837	-1.7	10.5												
180.198257					76.8154	-146.7653	-9.1	13.2								
180.198425									76.5731	-152.2611	-5.9	1.4				
180.210983					76.8145	-146.7596	-9.3	13.2								
180.211090													76.4398	-148.9649	-5.0	9.6
180.211166	75.7296	-148.6794	-1.7	10.8												
180.211166									76.5726	-152.2607	-4.6	0.5				
180.240341	75.7292	-148.6694	-2.2	11.1												
180.240341					76.8123	-146.7465	-9.9	13.0								
180.271698	75.7285	-148.6586	-3.7	10.8												
180.271881					76.8098	-146.7331	-10.3	12.0								
180.271927									76.5719	-152.2613	1.6	0.2				
180.284317									76.5721	-152.2611	2.7	0.9				
180.287750	75.7279	-148.6533	-4.7	10.5												
180.287750													76.4376	-148.9431	-4.2	8.5
180.313599	75.7269	-148.6452	-5.9	9.5												
180.313721					76.8066	-146.7174	-9.2	10.0								
180.313873									76.5730	-152.2594	4.6	2.5				
180.345993					76.8045	-146.7078	-7.8	7.4								
180.356979					76.8038	-146.7052	-7.5	6.4								
180.357025	75.7248	-148.6334	-5.9	7.9												
180.357056													76.4347	-148.9243	-5.7	7.1
180.357224									76.5747	-152.2534	4.9	6.3				
180.364334	75.7244	-148.6316	-5.7	7.6												
180.387604									76.5758	-152.2450	4.6	10.4				
180.420425	75.7226	-148.6193	-2.4	6.8												

DAY	CAMP CARIBOU LAT	LONG	NIV	EIV	CAMP BLUE FOX LAT	LONG	NIV	EIV	CAMP SNOWBIRD LAT	LONG	NIV	EIV	CAMP BIG BEAR LAT	LONG	NIV	EIV
180.420532									76.5770	-152.2321	5.1	12.1				
180.438049					76.8001	-146.6891	-4.0	8.7								
180.438141													76.4321	-148.9066	-1.8	8.0
180.438263	75.7223	-148.6154	-1.2	7.1												
180.464172	75.7222	-148.6095	-0.5	7.7												
180.464218													76.4319	-148.8990	-0.4	9.4
180.495667									76.5800	-152.2050	4.4	10.1				
180.495728	75.7221	-148.6019	-0.5	7.3												
180.495911					76.7987	-146.6699	-2.7	7.7								
180.511444													76.4319	-148.8845	-0.2	8.7
180.511581	75.7220	-148.5985	-0.4	6.3												
180.536926					76.7979	-146.6624	-2.4	4.8								
180.571213									76.5822	-152.1826	3.6	7.0				
180.571381	75.7224	-148.5892	3.4	4.3												
180.571396													76.4319	-148.8688	1.5	8.2
180.571518					76.7975	-146.6555	-0.1	7.0								
180.609940	75.7239	-148.5836	6.3	5.3												
180.646896									76.5850	-152.1688	6.5	5.2				
180.647141	75.7259	-148.5762	6.8	7.3												
180.647141					76.7991	-146.6326	4.4	10.3								
180.656464					76.7994	-146.6293	4.5	10.5								
180.722366									76.5903	-152.1527	11.9	7.9				
180.722504					76.8016	-146.6045	3.7	11.8								
180.728683	75.7299	-148.5550	5.4	8.4												
180.757690	75.7311	-148.5481	5.3	6.5												
180.757767									76.5940	-152.1435	14.4	6.8				
180.763489					76.8028	-146.5875	4.0	12.7								
180.797302									76.5986	-152.1361	15.2	5.5				
180.801971					76.8043	-146.5712	6.0	11.9								
180.808258									76.5999	-152.1340	15.0	6.1				
180.808472	75.7336	-148.5402	7.3	4.5												
180.832413									76.6027	-152.1284	14.8	7.8				
180.832443	75.7350	-148.5366	8.2	5.2												
180.832520													76.4479	-148.7885	9.6	6.4
180.832657					76.8059	-146.5600	7.8	9.3								
180.871613					76.8085	-146.5498	8.5	6.8								
180.877426	75.7380	-148.5287	8.7	5.7												
180.883835									76.6086	-152.1120	14.3	11.3				
180.883987													76.4517	-148.7789	9.4	5.7
180.884018					76.8093	-146.5469	8.3	6.7								
180.907516									76.6112	-152.1026	13.7	12.4				
180.907639	75.7401	-148.5238	9.2	4.5												
180.907791					76.8109	-146.5411	8.8	8.2								
180.952805	75.7435	-148.5188	10.4	3.2												
180.982849									76.6182	-152.0711	10.0	11.9				
181.019638					76.8192	-146.5060	8.7	5.4								
181.027588													76.4634	-148.7480	11.6	6.3
181.027725	75.7499	-148.5112	11.4	3.2												
181.058014									76.6226	-152.0439	4.8	10.2				
181.058197					76.8216	-146.5011	8.0	3.6								
181.058289	75.7527	-148.5082	11.2	3.1												
181.091766					76.8238	-146.4960	8.3	5.0								
181.091858													76.4688	-148.7352	8.7	6.0
181.132843					76.8265	-146.4889	8.8	4.8								
181.164902					76.8286	-146.4840	8.1	4.4								
181.164948													76.4723	-148.7242	4.9	1.5
181.165115									76.6246	-152.0191	1.7	0.7				
181.175461					76.8293	-146.4824	7.4	4.6								
181.175644									76.6248	-152.0191	1.9	-1.2				
181.175705	75.7617	-148.5042	8.6	-2.7												
181.238205	75.7658	-148.5151	8.7	-8.3												
181.238342													76.4754	-148.7268	6.5	-1.5
181.238449									76.6265	-152.0286	6.0	-5.8				
181.248734					76.8326	-146.4720	5.6	2.7								
181.248917	75.7665	-148.5180	9.0	-9.1												
181.248962									76.6270	-152.0306	7.2	-5.6				
181.312042	75.7712	-148.5326	9.9	-1.7												
181.321823	75.7720	-148.5327	10.0	1.1												
181.321960									76.6327	-152.0428	11.3	-4.7				

DAY	CAMP CARIBOU LAT	LONG	NIV	EIV	CAMP BLUE FOX LAT	LONG	NIV	EIV	CAMP SNOWBIRD LAT	LONG	NIV	EIV	CAMP BIG BEAR LAT	LONG	NIV	EIV
181.386459	75.7775	-148.5243	12.6	0.9												
181.386612													76.4857	-148.7309	10.7	-3.0
181.400711									76.6394	-152.0542	10.4	-3.7				
181.461472	75.7866	-148.5415	18.9	-12.5												
181.461487									76.6437	-152.0619	7.3	-4.7				
181.461609													76.4927	-148.7457	14.0	-9.5
181.461746					76.8464	-146.4857	11.3	-3.5								
181.474213					76.8475	-146.4871	11.6	-3.2								
181.474274									76.6444	-152.0641	6.4	-5.4				
181.499191	75.7927	-148.5570	22.5	-13.1												
181.499252													76.4972	-148.7590	16.8	-11.0
181.499405									76.6455	-152.0693	5.1	-7.2				
181.538025					76.8540	-146.4915	14.9	-0.8								
181.541290	75.8005	-148.5713	23.9	-6.8												
181.541428													76.5032	-148.7710	19.6	-4.4
181.572113					76.8583	-146.4916	18.4	0.7								
181.572159													76.5081	-148.7714	21.4	3.0
181.572281									76.6489	-152.0891	8.9	-6.8				
181.610626					76.8643	-146.4899	20.8	1.6								
181.610840									76.6521	-152.0959	12.1	-4.1				
181.612732													76.5150	-148.7645	21.9	5.7
181.683105									76.6593	-152.1012	12.8	0.1				
181.688293													76.5270	-148.7527	18.3	4.9
181.698151									76.6608	-152.1008	12.7	1.2				
181.719360													76.5312	-148.7474	16.6	5.4
181.728745													76.5324	-148.7457	16.2	5.4
181.755096													76.5356	-148.7410	15.1	5.6
181.755249									76.6662	-152.0948	11.5	4.9				
181.765472													76.5368	-148.7390	14.7	5.7
181.773727									76.6679	-152.0915	10.9	5.8				
181.773865	75.8335	-148.5026	9.6	11.0												
181.773895													76.5378	-148.7374	14.3	5.8
181.793686	75.8348	-148.4963	7.5	9.3												
181.793732									76.6695	-152.0873	10.1	6.6				
181.793823													76.5399	-148.7335	13.1	5.8
181.804062													76.5409	-148.7316	12.4	5.7
181.804184	75.8354	-148.4933	6.4	8.6												
181.827209	75.8364	-148.4874	4.4	8.0												
181.827332													76.5430	-148.7273	10.5	5.6
181.827454									76.6719	-152.0791	8.3	8.3				
181.846988	75.8368	-148.4839	3.7	8.0												
181.849350									76.6732	-152.0724	7.2	9.7				
181.849533													76.5447	-148.7232	9.2	5.5
181.868637									76.6743	-152.0659	6.5	10.5				
181.868713	75.8375	-148.4771	3.1	7.5												
181.868759													76.5460	-148.7197	8.6	5.5
181.899780	75.8382	-148.4704	2.9	6.3												
181.899918													76.5480	-148.7139	7.9	6.0
181.899994									76.6757	-152.0543	5.0	11.4				
181.911987													76.5487	-148.7114	7.6	6.4
181.912018									76.6761	-152.0497	4.2	11.6				
181.912094	75.8385	-148.4680	2.7	5.6												
181.924728									76.6765	-152.0447	3.4	11.7				
181.924835													76.5495	-148.7086	7.2	6.7
181.924973	75.8388	-148.4659	2.4	4.9												
181.943878									76.6769	-152.0372	2.4	11.5				
181.944046	75.8391	-148.4634	2.1	3.4												
181.944061													76.5505	-148.7043	6.4	6.4
181.953033													76.5509	-148.7025	5.9	6.0
181.953171	75.8393	-148.4625	2.0	2.7												
181.985458													76.5522	-148.6967	4.4	4.9
181.985504	75.8398	-148.4606	2.7	1.8												
181.985565									76.6773	-152.0222	0.0	10.1				
182.019180									76.6772	-152.0114	-0.8	9.4				
182.019318													76.5533	-148.6915	3.9	4.5
182.019379					76.9153	-146.4319	6.0	9.6								
182.019394	75.8409	-148.4576	5.6	4.2												
182.046494	75.8423	-148.4528	8.1	7.1												
182.046570									76.6770	-152.0030	-0.7	8.6				

DAY	CAMP CARIBOU LAT	LONG	NIV	EIV	CAMP BLUE FOX LAT	LONG	NIV	EIV	CAMP SNOWBIRD LAT	LONG	NIV	EIV	CAMP BIG BEAR LAT	LONG	NIV	EIV
182.046616													76.5541	-148.6873	4.0	4.7
182.046753					76.9166	-146.4237	6.4	6.8								
182.058609													76.5545	-148.6854	3.9	4.8
182.058640	75.8431	-148.4498	8.8	8.5												
182.058777									76.6770	-151.9996	-0.8	8.0				
182.073883													76.5549	-148.6829	3.7	5.0
182.073914									76.6769	-151.9958	-1.0	7.2				
182.094177									76.6767	-151.9911	-1.3	6.5				
182.094269					76.9196	-146.4180	9.1	2.7								
182.094284													76.5555	-148.6794	3.4	5.5
182.094421	75.8457	-148.4380	9.2	12.3												
182.120667									76.6764	-151.9855	-1.7	6.3				
182.120697	75.8475	-148.4270	7.9	14.2												
182.120804													76.5562	-148.6740	2.9	6.8
182.131592					76.9221	-146.4124	7.4	6.5								
182.131622	75.8481	-148.4220	7.2	14.7												
182.131683													76.5564	-148.6714	2.5	7.6
182.131821									76.6762	-151.9831	-2.1	6.4				
182.140015													76.5565	-148.6693	2.2	8.2
182.147583													76.5567	-148.6671	2.0	8.8
182.168640									76.6754	-151.9747	-3.6	7.3				
182.168716													76.5569	-148.6603	1.2	10.8
182.168839	75.8497	-148.4035	3.2	16.9												
182.195190									76.6746	-151.9681	-4.5	7.4				
182.195328													76.5571	-148.6497	0.2	12.9
182.204910													76.5571	-148.6455	-0.3	13.5
182.213455													76.5570	-148.6416	-0.7	13.9
182.220871													76.5570	-148.6382	-1.1	14.2
182.220993									76.6736	-151.9622	-4.6	6.3				
182.242538													76.5567	-148.6278	-2.4	14.4
182.269852									76.6720	-151.9529	-3.7	5.7				
182.270020													76.5560	-148.6149	-3.9	13.9
182.278580													76.5557	-148.6110	-4.3	13.6
182.286499													76.5554	-148.6074	-4.7	13.4
182.286545	75.8465	-148.3418	-8.2	12.1												
182.315887													76.5542	-148.5950	-5.7	12.1
182.315964									76.6708	-151.9433	-3.2	6.6				
182.315979	75.8445	-148.3324	-8.7	8.3												
182.319473					76.9218	-146.3420	-4.9	7.9								
182.344299									76.6701	-151.9370	-3.4	6.7				
182.344437													76.5529	-148.5843	-5.8	10.4
182.344452					76.9208	-146.3360	-5.1	6.7								
182.344559	75.8427	-148.3262	-7.8	5.8												
182.352737													76.5526	-148.5815	-5.7	9.9
182.366943	75.8414	-148.3226	-6.9	4.1												
182.367157									76.6695	-151.9319	-3.7	6.3				
182.388779													76.5510	-148.5708	-5.8	8.0
182.388840	75.8403	-148.3204	-6.2	2.3												
182.388931									76.6688	-151.9277	-4.1	5.4				
182.418350									76.6679	-151.9228	-4.1	4.7				
182.418442													76.5496	-148.5636	-6.3	6.7
182.418594	75.8390	-148.3190	-4.8	1.2												
182.427490													76.5491	-148.5616	-6.3	6.3
182.440308	75.8383	-148.3181	-3.2	1.6												
182.440430													76.5485	-148.5591	-6.5	5.6
182.440552									76.6672	-151.9193	-3.9	4.7				
182.461472	75.8379	-148.3167	-1.5	2.4												
182.461533													76.5474	-148.5556	-6.9	4.2
182.461685									76.6665	-151.9159	-3.7	4.7				
182.502655									76.6655	-151.9091	-2.2	5.5				
182.502701	75.8380	-148.3127	1.7	3.7												
182.502777													76.5453	-148.5508	-5.7	3.5
182.514328													76.5448	-148.5494	-4.8	4.0
182.514389									76.6654	-151.9069	-1.5	6.0				
182.534210	75.8386	-148.3085	3.3	4.9												
182.534317													76.5442	-148.5464	-3.2	4.9
182.534454									76.6652	-151.9026	-0.4	6.7				
182.564728													76.5437	-148.5412	-0.8	5.1
182.564819									76.6652	-151.8956	0.2	6.8				
182.564880	75.8395	-148.3029	4.0	6.6												

DAY	CAMP CARIBOU LAT	CAMP CARIBOU LONG	CAMP CARIBOU NIV	CAMP CARIBOU EIV	CAMP BLUE FOX LAT	CAMP BLUE FOX LONG	CAMP BLUE FOX NIV	CAMP BLUE FOX EIV	CAMP SNOWBIRD LAT	CAMP SNOWBIRD LONG	CAMP SNOWBIRD NIV	CAMP SNOWBIRD EIV	CAMP BIG BEAR LAT	CAMP BIG BEAR LONG	CAMP BIG BEAR NIV	CAMP BIG BEAR EIV
182.588837													76.5437	-148.5372	0.7	5.1
182.607285	75.8408	-148.2915	3.9	10.9												
182.607437													76.5439	-148.5339	1.5	5.6
182.607529									76.6653	-151.8861	-0.3	6.9				
182.618164									76.6652	-151.8836	-0.5	7.2				
182.637177													76.5443	-148.5277	1.9	7.1
182.637238	75.8417	-148.2800	2.9	12.6												
182.637314									76.6651	-151.8789	-0.9	7.4				
182.663757									76.6649	-151.8724	-1.0	7.1				
182.663864													76.5447	-148.5209	1.8	8.4
182.693832									76.6647	-151.8656	-0.9	6.6				
182.709335	75.8419	-148.2522	-2.7	12.3												
182.709335													76.5452	-148.5061	0.8	11.4
182.709473									76.6646	-151.8622	-1.1	6.6				
182.729065	75.8414	-148.2445	-4.5	12.1												
182.739334	75.8410	-148.2407	-5.1	11.6												
182.739349													76.5452	-148.4939	-0.2	12.7
182.755096	75.8403	-148.2352	-6.0	10.5												
182.755203													76.5452	-148.4873	-0.6	12.5
182.769302									76.6637	-151.8488	-2.8	6.5				
182.781403	75.8389	-148.2277	-7.5	7.2												
182.781494													76.5449	-148.4768	-2.1	11.2
182.781616									76.6634	-151.8461	-3.2	6.3				
182.804382									76.6628	-151.8416	-4.0	5.5				
182.814850									76.6625	-151.8398	-4.3	5.0				
182.815094	75.8368	-148.2222	-8.6	3.7												
182.829849									76.6619	-151.8374	-4.7	4.4				
182.829941													76.5435	-148.4617	-5.7	7.7
182.844391									76.6614	-151.8354	-5.0	4.0				
182.844620	75.8349	-148.2193	-7.7	2.9												
182.853821													76.5423	-148.4561	-7.0	6.4
182.890366									76.6596	-151.8298	-4.5	3.2				
182.890503													76.5402	-148.4489	-6.9	5.6
182.890610	75.8327	-148.2158	-4.2	1.3												
182.904953									76.6591	-151.8284	-4.0	2.8				
182.905090	75.8323	-148.2155	-2.7	0.2												
182.926590													76.5385	-148.4429	-5.5	4.2
182.926666									76.6585	-151.8266	-3.7	1.9				
182.952103													76.5374	-148.4399	-4.8	2.9
182.952179	75.8321	-148.2171	1.5	-1.8												
182.952179									76.6578	-151.8255	-3.5	0.8				
182.965469									76.6574	-151.8252	-3.2	0.4				
182.965561													76.5370	-148.4388	-4.2	2.4
182.980255									76.6571	-151.8251	-2.5	0.0				
182.980484	75.8327	-148.2186	3.9	-1.5												
183.025330													76.5358	-148.4343	-0.3	2.6
183.025375	75.8346	-148.2202	6.5	-0.9												
183.025497									76.6567	-151.8254	0.8	-0.3				
183.040176	75.8353	-148.2206	6.8	-0.9												
183.055435									76.6572	-151.8254	3.4	0.5				
183.055573													76.5360	-148.4313	1.7	3.4
183.055695	75.8362	-148.2210	6.9	-0.7												
183.066269	75.8367	-148.2212	6.8	-0.4												
183.073792													76.5363	-148.4291	2.3	3.8
183.098389	75.8383	-148.2208	5.3	1.4												
183.098419													76.5368	-148.4259	2.8	4.1
183.098557									76.6587	-151.8232	4.9	2.7				
183.130173									76.6599	-151.8196	4.2	3.9				
183.130264													76.5376	-148.4213	3.4	4.3
183.130402	75.8393	-148.2184	2.8	3.1												
183.139282													76.5378	-148.4200	3.6	4.3
183.148132													76.5381	-148.4188	3.8	4.2
183.171463	75.8398	-148.2142	0.9	3.0												
183.171524													76.5387	-148.4156	3.3	4.1
183.171677									76.6609	-151.8136	2.3	4.8				
183.187378													76.5391	-148.4135	2.1	4.0
183.222763	75.8401	-148.2113	0.8	0.3												
183.244843	75.8403	-148.2116	0.8	-0.8												
183.244995													76.5390	-148.4063	-1.9	3.5

DAY	CAMP CARIBOU LAT	LONG	NIV	EIV	CAMP BLUE FOX LAT	LONG	NIV	EIV	CAMP SNOWBIRD LAT	LONG	NIV	EIV	CAMP BIG BEAR LAT	LONG	NIV	EIV
183.245102									76.6609	-151.8020	-2.5	3.8				
183.260330					76.8967	-146.0885	-4.1	0.4								
183.260468	75.8404	-148.2120	0.5	-1.1												
183.260468													76.5388	-148.4045	-2.6	3.2
183.297195									76.6592	-151.7974	-5.5	1.6				
183.297363													76.5378	-148.4011	-3.8	2.1
183.297470	75.8402	-148.2137	-1.9	-1.8												
183.318985									76.6583	-151.7966	-6.1	0.6				
183.333450	75.8394	-148.2165	-3.8	-3.3												
183.333450					76.8944	-146.0897	-3.8	-0.9								
183.333511													76.5367	-148.3998	-4.1	-0.2
183.333694									76.6575	-151.7964	-6.3	-0.2				
183.351013													76.5362	-148.4003	-3.9	-1.7
183.351089	75.8388	-148.2187	-3.9	-4.4												
183.351151									76.6567	-151.7969	-6.2	-1.5				
183.371552									76.6558	-151.7985	-5.5	-3.1				
183.371658													76.5356	-148.4022	-3.4	-3.7
183.371780	75.8382	-148.2219	-3.6	-5.5												
183.393326	75.8377	-148.2260	-3.0	-6.3												
183.393433									76.6549	-151.8012	-4.2	-4.4				
183.393478													76.5351	-148.4057	-2.7	-5.9
183.406677	75.8374	-148.2287	-2.6	-6.5												
183.406921									76.6545	-151.8034	-3.2	-5.0				
183.423813													76.5345	-148.4125	-1.7	-7.1
183.423843	75.8371	-148.2322	-2.1	-6.4												
183.423965									76.6542	-151.8064	-2.0	-5.4				
183.433319	75.8369	-148.2341	-1.8	-6.1												
183.433456									76.6541	-151.8081	-1.4	-5.5				
183.445343									76.6540	-151.8103	-0.6	-5.4				
183.445435													76.5343	-148.4172	-1.0	-6.0
183.445526	75.8368	-148.2363	-1.5	-5.6												
183.468445	75.8366	-148.2398	-0.7	-3.9												
183.468460									76.6540	-151.8142	0.9	-4.5				
183.468552													76.5342	-148.4211	-0.2	-4.1
183.480347	75.8365	-148.2411	-0.1	-2.9												
183.480469													76.5342	-148.4226	0.3	-3.3
183.480545									76.6541	-151.8158	1.8	-3.7				
183.496475	75.8366	-148.2422	0.6	-1.7												
183.496552													76.5343	-148.4241	0.9	-2.5
183.496704									76.6544	-151.8176	2.9	-2.9				
183.508148	75.8367	-148.2427	1.2	-1.1												
183.508209									76.6547	-151.8186	3.7	-2.4				
183.518631									76.6551	-151.8194	4.3	-2.2				
183.518631													76.5345	-148.4258	1.9	-2.6
183.554565	75.8374	-148.2433	2.3	-0.1												
183.569382	75.8376	-148.2433	2.4	0.1												
183.569473													76.5356	-148.4306	3.1	-2.4
183.569611									76.6571	-151.8216	5.7	0.0				
183.583420									76.6578	-151.8215	5.6	0.8				
183.583511	75.8379	-148.2432	2.4	0.6												
183.617950	75.8385	-148.2406	2.0	5.1												
183.629425	75.8387	-148.2383	1.7	7.5												
183.629440									76.6596	-151.8181	4.5	3.6				
183.642715	75.8388	-148.2345	1.3	10.7												
183.642853													76.5371	-148.4281	1.8	6.0
183.642899									76.6600	-151.8163	4.0	4.4				
183.659027									76.6605	-151.8137	3.5	5.3				
183.692749	75.8388	-148.2101	-2.2	18.8												
183.692871													76.5375	-148.4142	0.2	8.9
183.704727									76.6616	-151.8047	2.4	5.8				
183.704819	75.8385	-148.2028	-3.6	19.5												
183.704880													76.5375	-148.4108	0.0	8.1
183.716614	75.8381	-148.1954	-5.0	20.1												
183.716766									76.6618	-151.8024	2.1	5.5				
183.716766													76.5375	-148.4078	-0.3	7.3
183.735703	75.8372	-148.1831	-7.7	20.7												
183.735870									76.6620	-151.7989	1.5	5.6				
183.767975									76.6624	-151.7922	1.6	7.3				
183.768082	75.8348	-148.1620	-10.4	20.4												
183.768112													76.5370	-148.3962	-2.4	7.6

DAY	CAMP CARIBOU LAT	LONG	NIV	EIV	CAMP BLUE FOX LAT	LONG	NIV	EIV	CAMP SNOWBIRD LAT	LONG	NIV	EIV	CAMP BIG BEAR LAT	LONG	NIV	EIV
183.780334									76.6626	-151.7890	2.0	8.2				
183.780502													76.5367	-148.3929	-3.1	8.6
183.780533	75.8338	-148.1541	-10.6	19.7												
183.791107	75.8329	-148.1477	-10.8	19.0												
183.791138									76.6628	-151.7859	2.5	8.9				
183.791214													76.5364	-148.3897	-3.8	9.5
183.807785	75.8315	-148.1380	-11.5	17.8												
183.807907													76.5359	-148.3840	-5.0	10.9
183.843460									76.6642	-151.7683	4.4	10.7				
183.843628													76.5343	-148.3699	-5.5	12.6
183.843658	75.8281	-148.1196	-11.6	14.7												
183.843735					76.8873	-146.0878	-1.1	1.7								
183.855942									76.6646	-151.7638	4.8	10.9				
183.856110													76.5338	-148.3647	-5.0	12.7
183.856155					76.8872	-146.0870	-1.1	2.0								
183.856216	75.8270	-148.1140	-11.0	13.7												
183.880295	75.8251	-148.1044	-10.2	11.6												
183.880432													76.5329	-148.3544	-4.5	12.6
183.880447					76.8870	-146.0849	-1.2	3.4								
183.880539									76.6656	-151.7545	4.5	11.9				
183.931244									76.6670	-151.7316	3.2	15.1				
183.931335													76.5311	-148.3332	-4.9	13.1
183.931366					76.8866	-146.0755	-0.5	7.2								
183.931488	75.8218	-148.0879	-4.9	9.6												
183.992065													76.5290	-148.3062	-3.4	12.9
183.992111	75.8217	-148.0697	3.9	9.2												
183.992157									76.6683	-151.7005	2.3	13.7				
184.016754													76.5285	-148.2961	-1.1	11.8
184.016846	75.8228	-148.0627	6.6	8.9												
184.026917													76.5285	-148.2923	0.1	11.3
184.065140	75.8258	-148.0483	8.5	10.9												
184.065186													76.5291	-148.2782	4.0	11.6
184.080215													76.5297	-148.2722	5.1	12.5
184.080338	75.8268	-148.0428	8.3	12.2												
184.091675													76.5302	-148.2673	5.9	13.1
184.091812	75.8275	-148.0382	8.2	13.3												
184.100983													76.5306	-148.2632	6.6	13.5
184.138153	75.8303	-148.0161	6.8	16.8												
184.138245													76.5328	-148.2456	7.7	15.1
184.140930									76.6716	-151.6487	5.0	11.5				
184.153824													76.5337	-148.2376	7.7	15.9
184.153870	75.8311	-148.0075	5.9	17.8												
184.175491													76.5350	-148.2259	8.3	16.8
184.211441	75.8329	-147.9726	2.3	20.1												
184.211533													76.5375	-148.2048	8.7	18.6
184.226990													76.5385	-148.1951	8.0	19.5
184.227051	75.8331	-147.9627	1.2	20.3												
184.239914													76.5393	-148.1866	7.1	20.2
184.240005	75.8332	-147.9543	0.4	20.4												
184.285110	75.8328	-147.9256	-2.2	19.7												
184.285155									76.6779	-151.5689	3.1	21.1				
184.299973					76.8891	-145.8868	-1.5	18.1								
184.300034	75.8326	-147.9165	-2.7	19.1												
184.300034													76.5415	-148.1453	2.3	19.9
184.300217									76.6782	-151.5582	2.1	21.8				
184.313217													76.5417	-148.1368	1.3	19.0
184.313293	75.8323	-147.9087	-2.9	18.4												
184.313293									76.6784	-151.5486	1.6	22.0				
184.324554									76.6785	-151.5403	1.5	21.8				
184.324799	75.8320	-147.9021	-2.8	17.6												
184.359543									76.6789	-151.5159	1.5	19.5				
184.373093	75.8312	-147.8777	-1.4	14.7												
184.373154					76.8887	-145.8434	2.0	16.6								
184.373169													76.5417	-148.1025	-0.2	16.0
184.373352									76.6791	-151.5072	1.6	18.3				
184.386093													76.5417	-148.0958	0.1	15.6
184.386139	75.8311	-147.8718	-0.9	14.1												
184.386215									76.6792	-151.4994	1.5	17.7				
184.398697									76.6794	-151.4921	1.3	17.6				

DAY	CAMP CARIBOU LAT	LONG	NIV	EIV	CAMP BLUE FOX LAT	LONG	NIV	EIV	CAMP SNOWBIRD LAT	LONG	NIV	EIV	CAMP BIG BEAR LAT	LONG	NIV	EIV
184.398712					76.8894	-145.8291	4.2	16.3								
184.398895	75.8310	-147.8662	-0.3	13.7												
184.446579	75.8311	-147.8468	0.8	12.0												
184.446671													76.5419	-148.0656	0.1	14.5
184.446716					76.8911	-145.8025	4.7	15.8								
184.446793									76.6795	-151.4634	-1.0	17.9				
184.458771	75.8312	-147.8423	0.7	11.4												
184.458832													76.5419	-148.0598	0.0	14.3
184.458969									76.6794	-151.4561	-2.0	17.8				
184.472229					76.8920	-145.7895	4.4	13.8								
184.509628									76.6786	-151.4283	0.3	13.8				
184.509750													76.5421	-148.0372	2.4	12.3
184.531616													76.5427	-148.0285	4.3	11.6
184.545151					76.8948	-145.7580	5.1	14.8								
184.545288													76.5432	-148.0233	5.1	11.5
184.545319									76.6794	-151.4140	5.2	10.8				
184.545364	75.8331	-147.8165	7.0	8.0												
184.585434													76.5452	-148.0074	7.6	12.8
184.595261													76.5458	-148.0031	8.2	13.5
184.595398					76.8968	-145.7298	5.1	15.9								
184.604645	75.8376	-147.7973	11.0	15.4												
184.604767													76.5464	-147.9987	8.8	14.2
184.617645					76.8976	-145.7185	4.7	13.9								
184.617767													76.5473	-147.9923	9.4	15.3
184.617844	75.8387	-147.7902	10.6	18.9												
184.617874									76.6836	-151.3872	7.9	12.7				
184.656601	75.8416	-147.7640	8.2	21.8												
184.656723													76.5504	-147.9713	10.3	16.6
184.670319	75.8424	-147.7549	7.1	20.2												
184.670319									76.6866	-151.3619	6.9	15.4				
184.670425													76.5514	-147.9638	10.3	16.4
184.670563					76.8995	-145.6950	4.8	13.3								
184.689835					76.9002	-145.6859	5.6	14.7								
184.689957													76.5530	-147.9531	10.0	16.7
184.690109									76.6876	-151.3515	6.6	16.0				
184.699875									76.6881	-151.3462	6.5	16.4				
184.700027													76.5538	-147.9475	9.7	17.0
184.700150					76.9007	-145.6805	6.0	15.8								
184.731644									76.6897	-151.3284	6.5	16.9				
184.731705	75.8451	-147.7208	4.9	16.4												
184.731781													76.5560	-147.9293	8.6	17.0
184.745804									76.6905	-151.3204	6.7	16.8				
184.745972	75.8456	-147.7134	5.0	16.8												
184.746002													76.5570	-147.9215	7.7	16.4
184.746094					76.9030	-145.6539	6.4	16.9								
184.762009	75.8462	-147.7047	4.9	17.8												
184.762009					76.9038	-145.6450	5.7	15.9								
184.762100													76.5578	-147.9129	6.3	15.8
184.775299									76.6920	-151.3035	6.5	17.7				
184.775436													76.5584	-147.9060	4.9	15.5
184.775574	75.8467	-147.6968	4.7	19.1												
184.807022									76.6935	-151.2839	5.5	19.0				
184.807205	75.8477	-147.6771	2.9	19.7												
184.807220													76.5593	-147.8899	2.5	14.8
184.821457									76.6941	-151.2746	4.9	19.2				
184.821625													76.5596	-147.8830	1.9	14.3
184.821716	75.8480	-147.6683	1.5	18.7												
184.834259	75.8480	-147.6611	0.1	17.6												
184.834396													76.5597	-147.8770	1.3	14.0
184.850281									76.6950	-151.2561	2.7	19.1				
184.850388													76.5598	-147.8696	0.4	13.7
184.850525	75.8479	-147.6524	-1.9	16.3												
184.882553									76.6953	-151.2359	0.2	17.9				
184.882706													76.5598	-147.8552	-0.3	13.1
184.882782	75.8471	-147.6371	-3.8	13.8												
184.897064													76.5598	-147.8490	-0.2	12.6
184.897079					76.9080	-145.5889	4.6	10.1								
184.897171	75.8467	-147.6311	-3.6	12.7												
184.907089													76.5598	-147.8449	-0.2	12.2
184.957794									76.6948	-151.1980	-0.8	11.5				

DAY	CAMP CARIBOU LAT	LONG	NIV	EIV	CAMP BLUE FOX LAT	LONG	NIV	EIV	CAMP SNOWBIRD LAT	LONG	NIV	EIV	CAMP BIG BEAR LAT	LONG	NIV	EIV
184.957932													76.5598	-147.8256	0.8	11.1
184.971924									76.6948	-151.1929	-0.5	10.1				
184.971954					76.9110	-145.5634	4.2	10.0								
184.972000													76.5599	-147.8204	1.3	11.2
184.972137	75.8453	-147.6068	-0.9	8.3												
185.038116	75.8460	-147.5899	3.8	9.1												
185.038177									76.6946	-151.1721	-0.4	10.9				
185.046280					76.9126	-145.5369	2.4	11.2								
185.071823													76.5619	-147.7828	2.9	10.9
185.071869	75.8473	-147.5795	5.8	10.0												
185.071960									76.6945	-151.1587	-0.4	11.8				
185.104904	75.8488	-147.5692	5.9	9.9												
185.104935													76.5626	-147.7711	2.5	10.4
185.120148													76.5629	-147.7658	2.2	10.4
185.120224									76.6945	-151.1421	0.2	8.6				
185.120285	75.8495	-147.5644	5.6	9.9												
185.144882	75.8505	-147.5566	5.3	10.3												
185.144882													76.5632	-147.7573	1.8	10.5
185.145050									76.6945	-151.1355	0.0	7.7				
185.178040	75.8519	-147.5452	5.0	11.5												
185.178116													76.5636	-147.7455	1.3	10.8
185.178299									76.6943	-151.1266	-1.6	8.6				
185.193497													76.5638	-147.7400	1.1	10.8
185.193634									76.6941	-151.1219	-3.0	9.5				
185.217865	75.8531	-147.5299	2.5	12.7												
185.218109									76.6932	-151.1136	-5.9	10.9				
185.266479					76.9136	-145.4427	-4.2	12.7								
185.266586	75.8528	-147.5095	-4.6	14.3												
185.266586													76.5632	-147.7128	-4.7	12.1
185.266754									76.6896	-151.0938	-13.5	13.1				
185.291138	75.8515	-147.4980	-8.9	15.2												
185.291245					76.9126	-145.4321	-5.6	12.4								
185.291382									76.6866	-151.0828	-17.3	13.3				
185.339569	75.8467	-147.4760	-16.4	12.6												
185.339569					76.9100	-145.4132	-8.4	9.9								
185.339645													76.5576	-147.6838	-15.0	10.3
185.339813									76.6792	-151.0639	-21.3	8.8				
185.348328													76.5565	-147.6810	-16.2	9.6
185.348389	75.8456	-147.4726	-17.6	11.4												
185.399323	75.8376	-147.4590	-21.5	5.9												
185.399429													76.5492	-147.6683	-19.5	5.5
185.412888	75.8353	-147.4567	-21.5	4.9												
185.412994													76.5471	-147.6660	-19.3	4.6
185.413101									76.6676	-151.0525	-17.3	2.5				
185.421082													76.5459	-147.6649	-19.1	4.1
185.421112	75.8340	-147.4555	-21.5	4.4												
185.421249									76.6665	-151.0518	-16.2	2.5				
185.439194	75.8309	-147.4533	-21.3	3.5												
185.439316									76.6644	-151.0503	-13.8	2.7				
185.439331													76.5432	-147.6627	-18.5	3.1
185.439438					76.9012	-145.3927	-13.4	3.0								
185.472549	75.8256	-147.4506	-19.9	1.1												
185.472656					76.8976	-145.3894	-13.6	3.2								
185.472656													76.5387	-147.6603	-16.4	1.2
185.472763									76.6613	-151.0467	-10.7	3.8				
185.486633	75.8234	-147.4505	-19.0	-0.4												
185.486801													76.5369	-147.6600	-15.3	0.3
185.486832					76.8962	-145.3877	-13.3	4.1								
185.486847									76.6601	-151.0448	-9.9	4.4				
185.498962					76.8949	-145.3858	-13.0	5.0								
185.514145	75.8196	-147.4519	-16.8	-2.5												
185.514160									76.6582	-151.0402	-8.2	5.7				
185.514252													76.5339	-147.6601	-13.2	-0.1
185.514389					76.8934	-145.3828	-12.7	6.2								
185.546219	75.8158	-147.4545	-12.9	-2.2												
185.546356													76.5309	-147.6593	-10.7	1.9
185.546417									76.6564	-151.0331	-6.2	7.7				
185.546432					76.8903	-145.3752	-11.8	7.5								
185.560974	75.8145	-147.4554	-10.8	-1.3												

DAY	CAMP CARIBOU LAT	LONG	NIV	EIV	CAMP BLUE FOX LAT	LONG	NIV	EIV	CAMP SNOWBIRD LAT	LONG	NIV	EIV	CAMP BIG BEAR LAT	LONG	NIV	EIV
185.561111									76.6558	-151.0290	-5.3	8.9				
185.561111													76.5297	-147.6581	-9.4	3.3
185.561234					76.8890	-145.3714	-11.3	7.4								
185.571838													76.5290	-147.6567	-8.4	4.3
185.571915									76.6553	-151.0256	-4.7	9.7				
185.571960	75.8136	-147.4557	-9.0	-0.6												
185.589493									76.6548	-151.0196	-3.8	10.9				
185.589600	75.8126	-147.4557	-6.2	0.6												
185.589630													76.5280	-147.6538	-6.5	5.6
185.589767					76.8867	-145.3645	-9.0	6.7								
185.620514	75.8116	-147.4541	-2.3	2.7												
185.620605									76.6539	-151.0075	-3.5	12.1				
185.620651													76.5267	-147.6472	-3.9	7.2
185.635956	75.8114	-147.4525	-1.1	3.8												
185.635971									76.6535	-151.0012	-4.0	12.4				
185.636047													76.5263	-147.6433	-3.1	7.8
185.665100									76.6524	-150.9887	-5.4	13.2				
185.665314	75.8113	-147.4477	-0.2	7.0												
185.665390					76.8828	-145.3467	-6.1	9.1								
185.695389	75.8111	-147.4390	-1.5	11.5												
185.695389									76.6509	-150.9751	-7.6	13.7				
185.695480													76.5249	-147.6238	-4.0	13.0
185.695648					76.8812	-145.3361	-7.8	11.0								
185.702194													76.5247	-147.6208	-4.5	13.9
185.702347	75.8110	-147.4363	-2.1	12.7												
185.711578					76.8801	-145.3301	-8.8	11.1								
185.740662									76.6478	-150.9541	-9.4	14.3				
185.740829													76.5230	-147.6003	-6.7	17.8
185.740875					76.8780	-145.3186	-9.9	12.2								
185.740921	75.8100	-147.4175	-4.8	17.9												
185.770752	75.8087	-147.3997	-6.8	19.7												
185.770813													76.5213	-147.5822	-8.1	18.2
185.787231					76.8744	-145.2975	-9.2	14.2								
185.815979													76.5180	-147.5557	-10.6	17.5
185.816101	75.8057	-147.3707	-10.2	21.1												
185.846329													76.5154	-147.5381	-10.9	17.6
185.846359	75.8031	-147.3503	-11.3	21.5												
185.862671													76.5140	-147.5285	-10.0	17.8
185.933792													76.5089	-147.4890	-9.7	14.1
185.964447					76.8634	-145.2157	-9.5	11.3								
185.964691	75.7933	-147.2838	-9.5	10.9												
186.007080	75.7904	-147.2731	-8.0	6.0												
186.007217									76.6324	-150.8396	-3.6	6.1				
186.007217													76.5032	-147.4635	-8.7	7.9
186.007355					76.8598	-145.1991	-12.1	12.4								
186.038132	75.7887	-147.2678	-5.8	5.1												
186.038177									76.6317	-150.8342	-2.7	5.1				
186.081131	75.7873	-147.2610	-2.4	5.1												
186.081161									76.6310	-150.8256	-1.1	7.0				
186.086472													76.4996	-147.4461	-3.2	5.9
186.111069					76.8481	-145.1452	-15.5	16.2								
186.111191	75.7869	-147.2560	-1.3	5.7												
186.144928									76.6307	-150.8078	-1.6	9.3				
186.155670	75.7866	-147.2469	-0.6	7.4												
186.155701													76.4990	-147.4322	1.1	6.5
186.184372									76.6296	-150.7948	-6.0	10.4				
186.230209									76.6266	-150.7776	-9.7	12.1				
186.230392	75.7866	-147.2237	0.2	13.3												
186.233154													76.4995	-147.4099	-2.8	12.6
186.257278	75.7865	-147.2114	-1.2	15.6												
186.257523									76.6245	-150.7664	-10.4	12.2				
186.291183	75.7857	-147.1944	-5.5	15.6												
186.291183													76.4965	-147.3816	-8.9	15.0
186.291336									76.6215	-150.7537	-12.6	10.0				
186.306137	75.7849	-147.1873	-7.9	14.6												
186.364044	75.7796	-147.1645	-14.8	10.5												
186.364090													76.4904	-147.3493	-13.2	12.4
186.364243									76.6129	-150.7350	-17.3	7.1				
186.378983									76.6108	-150.7314	-17.7	7.6				

DAY	CAMP CARIBOU LAT	LONG	NIV	EIV	CAMP BLUE FOX LAT	LONG	NIV	EIV	CAMP SNOWBIRD LAT	LONG	NIV	EIV	CAMP BIG BEAR LAT	LONG	NIV	EIV
186.383408	75.7773	-147.1584	-15.9	9.5												
186.404877	75.7746	-147.1523	-16.5	8.9												
186.437057	75.7703	-147.1440	-17.2	7.3												
186.437149													76.4815	-147.3223	-17.7	9.2
186.437286									76.6028	-150.7162	-17.1	6.8				
186.479584	75.7645	-147.1362	-17.8	4.5												
186.479645									76.5975	-150.7081	-15.2	5.5				
186.510513	75.7603	-147.1329	-17.4	2.1												
186.510666													76.4711	-147.3078	-17.4	2.2
186.510742									76.5940	-150.7022	-13.6	5.7				
186.525818									76.5924	-150.6993	-12.7	5.6				
186.525909	75.7582	-147.1322	-16.8	0.7												
186.554764									76.5898	-150.6938	-10.8	6.1				
186.554825	75.7546	-147.1322	-15.1	-0.3												
186.584534	75.7514	-147.1319	-13.0	1.3												
186.584671													76.4623	-147.3045	-13.0	3.8
186.598419	75.7500	-147.1311	-12.0	2.4												
186.598450									76.5865	-150.6833	-8.8	8.6				
186.630310									76.5844	-150.6729	-8.8	11.1				
186.630478	75.7473	-147.1277	-10.0	4.2												
186.659180	75.7451	-147.1234	-9.2	5.5												
186.659241									76.5823	-150.6611	-10.5	13.3				
186.659286													76.4559	-147.2855	-9.5	9.7
186.670593	75.7443	-147.1213	-9.2	6.3												
186.670700									76.5813	-150.6558	-11.8	14.3				
186.705933									76.5775	-150.6374	-15.1	17.1				
186.706192	75.7417	-147.1125	-9.6	9.8												
186.734299									76.5740	-150.6208	-17.3	17.7				
186.734375	75.7395	-147.1025	-10.9	12.7												
186.734421													76.4500	-147.2580	-12.4	14.0
186.743210													76.4491	-147.2538	-13.3	15.0
186.752426									76.5714	-150.6103	-18.7	17.1				
186.781342									76.5670	-150.5944	-20.4	16.2				
186.781601	75.7348	-147.0812	-15.2	16.2												
186.809723									76.5624	-150.5795	-20.9	15.3				
186.809891													76.4408	-147.2165	-18.1	16.8
186.809921	75.7311	-147.0661	-17.6	17.6												
186.828049									76.5595	-150.5705	-20.2	14.6				
186.828247													76.4382	-147.2067	-18.7	15.6
186.885239									76.5514	-150.5425	-15.4	16.0				
186.885376													76.4298	-147.1781	-18.4	16.3
186.885468	75.7202	-147.0208	-18.3	21.3												
186.903488									76.5494	-150.5324	-13.4	17.0				
186.903595													76.4272	-147.1678	-17.8	18.1
186.930542									76.5467	-150.5176	-11.7	15.3				
186.930664	75.7138	-146.9918	-18.7	17.6												
186.965317													76.4190	-147.1283	-16.6	19.0
186.975159									76.5429	-150.4982	-10.2	12.1				
186.975342													76.4177	-147.1222	-16.4	18.3
186.975388	75.7073	-146.9720	-17.5	12.6												
187.004196													76.4141	-147.1060	-15.4	15.8
187.004288									76.5407	-150.4859	-9.7	13.8				
187.004333	75.7037	-146.9604	-14.2	13.2												
187.050308									76.5374	-150.4599	-8.0	21.4				
187.050446													76.4092	-147.0829	-11.5	16.4
187.050583	75.6996	-146.9399	-8.6	15.8												
187.077454													76.4070	-147.0670	-9.8	19.4
187.077515	75.6980	-146.9257	-7.0	17.8												
187.109283									76.5342	-150.4112	-7.2	25.2				
187.150391					76.7503	-144.7412	-11.9	13.1								
187.150482	75.6932	-146.8820	-11.5	19.7												
187.150482													76.4008	-147.0149	-13.4	22.6
187.150665									76.5313	-150.3790	-11.6	22.0				
187.184601	75.6898	-146.8612	-13.0	19.4												
187.184692													76.3969	-146.9901	-15.0	21.3
187.184845									76.5276	-150.3553	-15.8	19.9				
187.223465	75.6860	-146.8379	-11.9	19.1												
187.255890													76.3887	-146.9451	-14.8	17.4
187.255951	75.6831	-146.8188	-11.7	18.5												

DAY	CAMP CARIBOU LAT	LONG	NIV	EIV	CAMP BLUE FOX LAT	LONG	NIV	EIV	CAMP SNOWBIRD LAT	LONG	NIV	EIV	CAMP BIG BEAR LAT	LONG	NIV	EIV
187.256012									76.5180	-150.3160	-17.2	12.4				
187.328766	75.6765	-146.7821	-11.1	12.9									76.3808	-146.9085	-12.3	13.1
187.328781																
187.328949									76.5096	-150.2974	-11.9	3.6				
187.370651	75.6732	-146.7675	-8.6	10.3												
187.370850									76.5064	-150.2943	-7.0	1.6				
187.401657	75.6714	-146.7578	-6.4	9.9												
187.401718													76.3752	-146.8823	-7.3	9.3
187.407181									76.5051	-150.2926	-2.5	1.1				
187.418396													76.3743	-146.8774	-6.3	8.8
187.418549									76.5049	-150.2922	-1.4	0.9				
187.445084	75.6696	-146.7453	-4.4	8.3												
187.474899	75.6686	-146.7379	-4.1	8.1												
187.475006													76.3721	-146.8609	-4.0	9.9
187.475143									76.5052	-150.2877	1.9	5.8				
187.482437	75.6684	-146.7359	-4.2	8.4												
187.491058	75.6681	-146.7336	-4.3	8.9												
187.520142	75.6672	-146.7252	-3.8	9.4												
187.520142									76.5061	-150.2747	3.5	10.3				
187.558167	75.6664	-146.7152	-1.2	6.7												
187.567368	75.6663	-146.7135	-0.5	5.5												
187.567520													76.3699	-146.8298	-2.4	8.0
187.595535									76.5086	-150.2489	3.5	9.9				
187.623169									76.5092	-150.2402	2.0	9.2				
187.633652									76.5093	-150.2370	1.4	8.9				
187.633804													76.3691	-146.8161	-0.2	6.4
187.637344	75.6671	-146.7064	2.4	3.6												
187.671188									76.5096	-150.2269	0.8	7.2				
187.671387	75.6678	-146.7018	3.4	4.5												
187.698029									76.5098	-150.2213	1.8	5.3				
187.709045									76.5100	-150.2195	2.4	4.4				
187.709183					76.7028	-144.5264	-7.3	3.8								
187.709183													76.3698	-146.7967	1.3	8.6
187.709290	75.6693	-146.6974	6.5	2.9												
187.717911									76.5102	-150.2183	2.9	3.7				
187.718033	75.6697	-146.6966	7.3	2.5												
187.746719									76.5111	-150.2159	5.2	1.5				
187.746979	75.6717	-146.6948	9.5	1.6												
187.768951	75.6734	-146.6938	10.4	1.3												
187.769058													76.3707	-146.7816	3.9	6.0
187.769196									76.5122	-150.2153	7.3	-0.1				
187.783936									76.5131	-150.2157	8.7	-1.1				
187.793777													76.3717	-146.7776	6.7	4.0
187.793793	75.6754	-146.6930	10.7	0.8												
187.841278	75.6793	-146.6926	10.5	-0.1												
187.841400					76.6993	-144.5186	2.8	0.8								
187.841400													76.3750	-146.7733	10.4	1.9
187.841522									76.5181	-150.2190	13.2	-1.0				
187.849030													76.3756	-146.7729	10.7	1.8
187.849091	75.6800	-146.6927	10.5	-0.2												
187.858246									76.5198	-150.2192	13.8	0.1				
187.869125									76.5210	-150.2191	13.7	0.8				
187.869263													76.3773	-146.7718	11.3	1.3
187.869370	75.6816	-146.6929	10.4	-0.4												
187.914276					76.7031	-144.5117	9.9	6.7								
187.924347													76.3824	-146.7706	12.2	0.3
187.944336													76.3843	-146.7704	12.5	0.3
187.944473	75.6874	-146.6908	9.2	3.8												
187.970184					76.7063	-144.4952	13.5	8.5								
187.970428	75.6892	-146.6868	8.4	5.7												
187.987411	75.6903	-146.6837	7.7	5.8												
188.011673													76.3914	-146.7687	15.1	1.5
188.043777	75.6932	-146.6731	5.5	7.0												
188.061371	75.6939	-146.6690	4.9	7.9												
188.073685	75.6943	-146.6659	4.5	8.4												
188.086502													76.4007	-146.7605	15.5	5.8
188.086670	75.6948	-146.6624	4.2	9.0												
188.116821	75.6957	-146.6529	3.6	11.5												
188.135849	75.6962	-146.6454	3.5	13.5												

DAY	CAMP CARIBOU LAT	LONG	NIV	EIV	CAMP BLUE FOX LAT	LONG	NIV	EIV	CAMP SNOWBIRD LAT	LONG	NIV	EIV	CAMP BIG BEAR LAT	LONG	NIV	EIV
188.135895													76.4059	-146.7472	10.7	10.9
188.136002					76.7279	-144.4682	13.4	5.3								
188.147308													76.4068	-146.7429	8.9	12.2
188.147415	75.6965	-146.6404	3.5	14.6												
188.189774	75.6975	-146.6191	1.7	16.8												
188.210541													76.4092	-146.7135	2.1	14.2
188.210587	75.6976	-146.6082	0.1	17.0												
188.220627	75.6976	-146.6028	-0.6	17.1												
188.234756	75.6975	-146.5953	-1.7	17.2												
188.285156													76.4101	-146.6787	2.6	16.3
188.285248	75.6963	-146.5678	-3.9	17.5												
188.293518	75.6960	-146.5633	-4.0	17.5												
188.307907	75.6956	-146.5555	-4.4	17.4												
188.336533	75.6945	-146.5400	-4.6	17.5												
188.336639									76.5529	-150.0406	2.5	19.7				
188.359283									76.5533	-150.0260	2.3	18.5				
188.359406													76.4119	-146.6315	1.6	21.4
188.359543	75.6938	-146.5272	-4.1	18.3												
188.373062	75.6934	-146.5193	-3.6	18.9												
188.373169									76.5535	-150.0179	2.6	16.5				
188.373245													76.4120	-146.6218	0.2	21.5
188.385422	75.6930	-146.5119	-3.3	19.5												
188.385666									76.5538	-150.0114	2.8	14.5				
188.410706	75.6924	-146.4962	-3.2	20.2												
188.433060									76.5550	-149.9911	3.9	13.5				
188.448212	75.6914	-146.4726	-3.6	20.1												
188.448212									76.5555	-149.9839	4.2	15.4				
188.448288													76.4111	-146.5725	-1.6	17.3
188.459076	75.6911	-146.4658	-3.7	19.9												
188.459290									76.5559	-149.9779	4.4	16.8				
188.485519	75.6903	-146.4495	-3.8	19.8												
188.485565									76.5568	-149.9620	4.6	19.7				
188.506256													76.4109	-146.5416	0.2	17.0
188.506302									76.5575	-149.9478	4.5	21.7				
188.506393	75.6897	-146.4364	-3.7	20.7												
188.512939	75.6895	-146.4321	-3.6	21.1												
188.523666									76.5582	-149.9348	4.6	23.2				
188.523804	75.6892	-146.4248	-3.4	21.9												
188.523834													76.4109	-146.5313	0.4	18.8
188.560806									76.5593	-149.9043	2.5	26.2				
188.578918													76.4107	-146.4937	-2.2	21.8
188.579010	75.6876	-146.3848	-4.9	23.7												
188.579010									76.5595	-149.8880	-0.2	27.8				
188.587067	75.6873	-146.3788	-5.5	23.5												
188.587173													76.4106	-146.4878	-3.1	21.8
188.608109	75.6863	-146.3636	-6.9	23.0												
188.608231													76.4099	-146.4729	-5.0	21.3
188.636383									76.5575	-149.8315	-7.9	30.5				
188.636581	75.6846	-146.3431	-8.5	23.4												
188.651199	75.6836	-146.3322	-9.4	24.2												
188.651306									76.5565	-149.8165	-9.4	30.3				
188.661774	75.6828	-146.3241	-10.2	24.8												
188.661896													76.4071	-146.4349	-8.0	22.8
188.675034													76.4063	-146.4248	-8.4	23.9
188.675156	75.6817	-146.3136	-10.9	25.6												
188.683456									76.5537	-149.7853	-12.9	27.4				
188.683502	75.6809	-146.3069	-11.2	26.1												
188.683548													76.4057	-146.4180	-8.7	24.7
188.723419									76.5488	-149.7534	-18.5	20.6				
188.736954									76.5468	-149.7447	-20.4	18.3				
188.737030	75.6759	-146.2632	-13.0	24.8												
188.737091													76.4015	-146.3735	-11.8	24.1
188.747253	75.6748	-146.2555	-13.3	23.7												
188.747375									76.5451	-149.7387	-21.5	16.6				
188.747391													76.4005	-146.3656	-12.6	22.9
188.759033									76.5431	-149.7326	-22.5	14.8				
188.759201													76.3993	-146.3570	-13.6	21.5
188.759232	75.6736	-146.2469	-13.8	22.4												
188.795380	75.6694	-146.2243	-15.6	17.7												
188.812439									76.5336	-149.7131	-21.5	7.3				

DAY	CAMP CARIBOU LAT	LONG	NIV	EIV	CAMP BLUE FOX LAT	LONG	NIV	EIV	CAMP SNOWBIRD LAT	LONG	NIV	EIV	CAMP BIG BEAR LAT	LONG	NIV	EIV
188.812622	75.6673	-146.2151	-16.0	15.4												
188.812622													76.3929	-146.3246	-17.0	15.8
188.822128									76.5320	-149.7110	-20.5	6.1				
188.822144	75.6661	-146.2110	-15.8	14.4												
188.822220													76.3916	-146.3197	-17.5	14.9
188.834702									76.5301	-149.7088	-19.1	4.5				
188.834824													76.3899	-146.3138	-18.0	13.8
188.834946	75.6646	-146.2055	-15.1	13.2												
188.887909									76.5234	-149.7040	-12.9	2.2				
188.888077													76.3822	-146.2935	-18.3	9.4
188.888153	75.6590	-146.1862	-12.0	10.9												
188.897476													76.3809	-146.2908	-18.1	8.6
188.910004									76.5214	-149.7021	-10.5	3.1				
188.910110													76.3791	-146.2874	-17.9	7.6
188.910248	75.6570	-146.1787	-11.6	11.1												
188.963074									76.5182	-149.6941	-4.8	6.1				
188.963181													76.3723	-146.2760	-14.1	6.7
188.963318	75.6523	-146.1602	-10.6	11.1												
189.009995	75.6488	-146.1458	-8.5	7.9												
189.009995									76.5172	-149.6833	-1.5	7.3				
189.044968	75.6467	-146.1392	-7.1	4.4												
189.058884					76.6937	-143.9868	-11.2	9.8								
189.058990													76.3652	-146.2549	-6.3	4.9
189.059113	75.6460	-146.1375	-6.6	3.6												
189.083145	75.6448	-146.1351	-5.4	3.0												
189.083221									76.5164	-149.6640	-2.2	9.5				
189.111710													76.3630	-146.2477	-4.9	4.9
189.111740									76.5158	-149.6544	-3.7	10.9				
189.111847	75.6438	-146.1320	-4.0	4.1												
189.122391									76.5154	-149.6505	-4.3	11.2				
189.122482													76.3626	-146.2459	-4.7	5.8
189.122604	75.6435	-146.1306	-3.7	4.8												
189.132599													76.3622	-146.2438	-4.7	6.6
189.132706	75.6432	-146.1290	-3.5	5.4												
189.132721									76.5151	-149.6466	-5.0	11.4				
189.156082	75.6425	-146.1246	-3.6	6.2												
189.156265									76.5140	-149.6377	-7.1	11.3				
189.163269	75.6423	-146.1232	-3.8	6.3												
189.163300													76.3611	-146.2363	-4.9	8.0
189.185165													76.3602	-146.2305	-5.6	8.1
189.185272	75.6417	-146.1191	-4.0	5.6												
189.185272									76.5120	-149.6275	-10.2	9.7				
189.196625	75.6413	-146.1172	-4.0	5.0												
189.205780													76.3592	-146.2252	-6.4	7.9
189.205826	75.6410	-146.1159	-3.9	4.4												
189.237976													76.3575	-146.2171	-7.3	7.3
189.238022	75.6402	-146.1119	-3.0	4.0												
189.258224													76.3563	-146.2125	-7.4	6.2
189.258255	75.6398	-146.1091	-1.9	4.8												
189.258362									76.5055	-149.6129	-10.6	1.4				
189.269943													76.3556	-146.2103	-7.4	5.2
189.269989									76.5046	-149.6128	-9.7	-0.4				
189.270065	75.6396	-146.1073	-1.3	5.3												
189.278824													76.3551	-146.2089	-7.3	4.4
189.302505	75.6395	-146.1016	-0.1	5.9												
189.302628													76.3538	-146.2061	-6.9	2.9
189.302750									76.5024	-149.6157	-7.3	-4.7				
189.312469					76.6757	-143.9417	-6.4	2.2								
189.312469													76.3533	-146.2052	-6.5	2.6
189.312576	75.6395	-146.0998	0.1	5.8												
189.331070	75.6395	-146.0965	0.1	5.3												
189.331100													76.3524	-146.2038	-5.8	2.3
189.331268									76.5010	-149.6212	-5.2	-6.8				
189.339142	75.6395	-146.0953	-0.1	4.9												
189.339279													76.3520	-146.2032	-5.5	2.2
189.343094									76.5006	-149.6240	-4.1	-7.2				
189.351852	75.6395	-146.0935	-0.3	4.1												
189.351974													76.3515	-146.2023	-5.1	2.0
189.376648									76.4999	-149.6315	-0.7	-5.7				

DAY	CAMP CARIBOU LAT	LONG	NIV	EIV	CAMP BLUE FOX LAT	LONG	NIV	EIV	CAMP SNOWBIRD LAT	LONG	NIV	EIV	CAMP BIG BEAR LAT	LONG	NIV	EIV
189.386429									76.4999	-149.6332	0.4	-4.6				
189.386475					76.6727	-143.9347	-4.0	4.7								
189.386520													76.3504	-146.2003	-3.2	1.6
189.386658	75.6393	-146.0901	-0.5	2.3												
189.404007	75.6393	-146.0891	-0.3	1.7												
189.404083													76.3500	-146.1995	-2.1	1.1
189.404251									76.5001	-149.6355	2.5	-3.1				
189.414139													76.3499	-146.1992	-1.5	0.6
189.425308	75.6392	-146.0882	0.2	1.0												
189.425415													76.3498	-146.1989	-0.8	0.4
189.425522									76.5007	-149.6372	4.8	-2.2				
189.450989	75.6394	-146.0876	1.0	0.4												
189.451096									76.5019	-149.6389	6.6	-1.8				
189.451233					76.6711	-143.9227	-2.5	4.6								
189.477310	75.6397	-146.0874	2.2	0.5												
189.477448													76.3499	-146.1986	1.0	0.6
189.477554									76.5034	-149.6399	7.4	-0.2				
189.489380									76.5040	-149.6398	7.4	1.1				
189.489471	75.6399	-146.0871	2.9	0.9												
189.526123									76.5061	-149.6359	7.1	5.2				
189.526154	75.6410	-146.0857	4.6	1.4												
189.526260													76.3504	-146.1967	2.0	1.4
189.526367					76.6698	-143.9162	-1.9	1.8								
189.561279	75.6423	-146.0843	4.6	1.2												
189.561386													76.3511	-146.1952	2.5	1.4
189.573837	75.6427	-146.0838	4.2	1.0												
189.573929									76.5085	-149.6256	5.6	6.8				
189.573975													76.3513	-146.1946	2.5	1.5
189.601746	75.6435	-146.0831	2.9	0.9												
189.601913					76.6685	-143.9105	-3.0	2.6								
189.625595	75.6439	-146.0822	1.7	1.7												
189.625717									76.5102	-149.6155	2.2	4.9				
189.625748													76.3520	-146.1918	0.3	1.9
189.634705	75.6440	-146.0816	1.2	2.3												
189.634842													76.3520	-146.1912	-0.4	2.1
189.649017	75.6441	-146.0803	0.5	3.4												
189.649017									76.5104	-149.6121	0.4	4.2				
189.649094													76.3519	-146.1902	-1.4	2.3
189.649246					76.6673	-143.9066	-3.5	2.0								
189.677567	75.6441	-146.0764	-0.7	5.5												
189.677704									76.5103	-149.6084	-1.7	3.4				
189.700623									76.5098	-149.6061	-3.0	2.6				
189.700653	75.6439	-146.0719	-1.6	7.1												
189.700745													76.3509	-146.1860	-2.7	2.4
189.708847													76.3508	-146.1854	-2.6	2.3
189.716080													76.3506	-146.1849	-2.5	2.2
189.716217	75.6437	-146.0682	-2.3	8.2												
189.724516									76.5092	-149.6046	-3.6	1.4				
189.724670													76.3505	-146.1843	-2.4	2.2
189.749588	75.6428	-146.0588	-4.3	9.7												
189.749649													76.3500	-146.1825	-2.0	2.1
189.749786									76.5085	-149.6039	-3.6	0.2				
189.752899					76.6652	-143.9035	-1.3	0.3								
189.775986									76.5078	-149.6040	-3.1	-0.2				
189.776154	75.6418	-146.0506	-5.6	10.0												
189.776169													76.3496	-146.1807	-1.9	1.9
189.783340	75.6415	-146.0484	-5.8	10.0												
189.783447													76.3495	-146.1803	-1.9	1.8
189.790771									76.5075	-149.6040	-2.8	0.2				
189.800354													76.3493	-146.1794	-2.0	1.7
189.800446	75.6407	-146.0430	-6.2	10.1												
189.821838	75.6396	-146.0363	-6.5	10.2												
189.821960													76.3489	-146.1780	-2.0	2.2
189.822083									76.5069	-149.6032	-1.5	1.2				
189.851532									76.5068	-149.6019	0.2	1.4				
189.851685													76.3485	-146.1754	-1.7	3.1
189.851746	75.6381	-146.0268	-6.5	10.0												
189.858444	75.6377	-146.0248	-6.3	9.9												
189.864975									76.5068	-149.6013	1.0	1.2				
189.875656									76.5069	-149.6009	1.6	1.2				

DAY	CAMP CARIBOU LAT	LONG	NIV	EIV	CAMP BLUE FOX LAT	LONG	NIV	EIV	CAMP SNOWBIRD LAT	LONG	NIV	EIV	CAMP BIG BEAR LAT	LONG	NIV	EIV
189.875824													76.3482	-146.1726	-1.5	3.9
189.875931	75.6369	-146.0195	-6.0	9.5												
189.894547	75.6360	-146.0141	-5.9	9.1												
189.894669													76.3480	-146.1700	-1.7	4.5
189.894745									76.5072	-149.6000	2.3	1.6				
189.926987													76.3475	-146.1644	-1.9	6.4
189.927094	75.6346	-146.0051	-5.0	8.7												
189.933685									76.5081	-149.5965	3.1	4.3				
189.933853													76.3474	-146.1629	-1.8	6.9
189.933884	75.6344	-146.0033	-4.7	8.7												
189.950699									76.5085	-149.5936	3.2	6.0				
189.950745					76.6658	-143.8887	0.4	6.2								
189.950790													76.3472	-146.1587	-1.9	8.4
189.967758	75.6334	-145.9943	-2.9	8.1												
189.967911													76.3469	-146.1537	-2.1	9.6
189.968002					76.6659	-143.8849	0.0	6.7								
190.009186	75.6328	-145.9849	-0.2	6.6												
190.025085					76.6655	-143.8740	-1.6	3.8								
190.025177													76.3459	-146.1373	-1.8	5.5
190.025299	75.6329	-145.9818	0.9	5.8												
190.041611	75.6331	-145.9791	1.9	4.7												
190.041687									76.5111	-149.5700	4.2	6.9				
190.041870					76.6653	-143.8723	-1.9	2.4								
190.075958					76.6647	-143.8704	-1.9	1.5								
190.076035									76.5123	-149.5629	4.9	6.2				
190.076065													76.3456	-146.1332	0.2	1.4
190.076202	75.6337	-145.9752	3.0	2.7												
190.098862					76.6644	-143.8690	-1.6	2.2								
190.098999													76.3457	-146.1318	1.0	2.6
190.099045									76.5132	-149.5577	5.4	7.7				
190.099091	75.6343	-145.9734	3.1	2.6												
190.115921									76.5140	-149.5530	5.7	9.1				
190.115982	75.6347	-145.9719	3.2	3.5												
190.116058													76.3459	-146.1299	1.4	4.0
190.116211					76.6643	-143.8674	-1.2	3.3								
190.122391	75.6349	-145.9711	3.2	3.9												
190.149704													76.3463	-146.1240	1.9	6.6
190.149811	75.6356	-145.9670	3.8	5.7												
190.172195					76.6640	-143.8574	0.5	7.4								
190.172302													76.3467	-146.1186	2.1	7.9
190.172379	75.6364	-145.9627	4.9	6.5												
190.172470									76.5165	-149.5340	4.8	9.8				
190.190536									76.5171	-149.5285	3.8	8.5				
190.190689													76.3470	-146.1137	2.5	8.4
190.190720	75.6371	-145.9590	6.0	6.5												
190.190826					76.6642	-143.8524	1.1	8.6								
190.222763					76.6645	-143.8429	1.3	8.8								
190.222916													76.3477	-146.1049	3.2	8.0
190.222961	75.6388	-145.9529	7.1	5.6												
190.223038									76.5179	-149.5210	3.2	5.3				
190.245285					76.6647	-143.8366	1.0	8.1								
190.245377													76.3483	-146.0995	4.0	6.9
190.245392	75.6401	-145.9493	7.3	4.7												
190.245560									76.5185	-149.5179	3.7	2.9				
190.265167									76.5191	-149.5166	4.7	1.1				
190.265366													76.3490	-146.0953	5.0	6.0
190.265457	75.6412	-145.9465	7.7	4.3												
190.265457					76.6649	-143.8313	1.4	7.7								
190.295837	75.6431	-145.9426	8.5	4.2												
190.295837													76.3504	-146.0897	6.9	5.4
190.296005									76.5206	-149.5164	7.4	-0.2				
190.318390	75.6447	-145.9395	9.3	4.4												
190.318604									76.5221	-149.5165	9.7	0.0				
190.339569									76.5238	-149.5163	11.6	0.5				
190.339676													76.3531	-146.0821	8.7	5.1
190.339706					76.6665	-143.8127	4.3	7.4								
190.339813	75.6463	-145.9366	9.9	4.3												
190.368683	75.6487	-145.9329	11.0	4.0												
190.368683					76.6676	-143.8059	5.8	6.6								

DAY	CAMP CARIBOU LAT	LONG	NIV	EIV	CAMP BLUE FOX LAT	LONG	NIV	EIV	CAMP SNOWBIRD LAT	LONG	NIV	EIV	CAMP BIG BEAR LAT	LONG	NIV	EIV
190.368774													76.3552	-146.0774	9.9	4.8
190.368896									76.5267	-149.5156	13.6	0.8				
190.377975													76.3560	-146.0760	10.4	4.7
190.377991	75.6495	-145.9318	11.4	3.9												
190.380051									76.5279	-149.5153	14.4	0.7				
190.391647	75.6507	-145.9302	12.0	3.6												
190.391724					76.6688	-143.8013	7.3	5.2								
190.391724													76.3571	-146.0739	11.2	4.5
190.391891									76.5293	-149.5151	15.2	0.4				
190.413422									76.5319	-149.5151	16.5	-0.5				
190.413467					76.6702	-143.7981	9.2	3.7								
190.413483													76.3591	-146.0710	12.5	3.5
190.413651	75.6529	-145.9281	13.0	2.5												
190.441803	75.6558	-145.9261	13.5	2.6												
190.441910													76.3621	-146.0683	13.8	2.6
190.441925					76.6725	-143.7946	11.5	4.2								
190.442047									76.5358	-149.5159	18.2	-0.8				
190.450577					76.6733	-143.7933	12.1	5.0								
190.450638	75.6567	-145.9253	13.5	3.3												
190.450699													76.3630	-146.0676	14.1	2.8
190.465363	75.6582	-145.9234	13.3	5.1												
190.465515													76.3647	-146.0661	14.3	3.4
190.465561					76.6747	-143.7903	12.8	7.0								
190.465576									76.5392	-149.5159	19.3	1.1				
190.486649					76.6769	-143.7842	12.9	10.5								
190.486740													76.3670	-146.0630	14.2	5.5
190.486771									76.5425	-149.5141	19.6	4.0				
190.486893	75.6604	-145.9188	12.7	8.7												
190.515411	75.6632	-145.9094	12.5	11.7												
190.515549													76.3702	-146.0562	13.9	8.9
190.515610									76.5469	-149.5083	20.0	8.0				
190.523422	75.6640	-145.9065	12.7	11.8												
190.523529													76.3710	-146.0538	13.9	9.8
190.530838	75.6647	-145.9038	12.9	11.7												
190.539673	75.6656	-145.9006	13.2	11.3												
190.539932					76.6819	-143.7618	11.5	12.0								
190.559341					76.6836	-143.7546	11.1	10.1								
190.559479													76.3749	-146.0412	13.5	10.5
190.559555									76.5537	-149.4936	18.9	11.4				
190.559586	75.6677	-145.8941	13.5	9.6												
190.566940	75.6685	-145.8920	13.5	8.8												
190.567001													76.3757	-146.0387	13.4	10.0
190.567108					76.6843	-143.7520	11.0	9.5								
190.589569	75.6709	-145.8864	13.5	7.5												
190.589813					76.6862	-143.7453	11.1	8.3								
190.596603	75.6716	-145.8847	13.5	7.4												
190.596741													76.3788	-146.0296	13.3	9.1
190.606354									76.5600	-149.4756	15.7	11.7				
190.606537													76.3798	-146.0266	13.4	9.2
190.606598	75.6727	-145.8824	13.5	7.6												
190.606613					76.6877	-143.7408	11.6	8.0								
190.614731													76.3807	-146.0241	13.5	9.4
190.631775													76.3825	-146.0188	13.5	9.7
190.631821	75.6753	-145.8759	13.0	9.3												
190.631927									76.5629	-149.4657	13.5	11.6				
190.664383	75.6785	-145.8651	12.4	11.6												
190.664429									76.5659	-149.4535	10.4	10.7				
190.664490													76.3859	-146.0081	13.4	10.2
190.664627					76.6933	-143.7251	13.0	8.5								
190.681839									76.5672	-149.4475	9.0	9.9				
190.682007					76.6951	-143.7199	13.0	9.1								
190.682007													76.3877	-146.0021	13.3	10.6
190.682114	75.6802	-145.8586	12.4	12.1												
190.690155													76.3885	-145.9993	13.3	10.8
190.703812					76.6972	-143.7129	12.6	10.2								
190.703873	75.6822	-145.8502	12.0	12.7												
190.703903													76.3900	-145.9942	13.1	11.4
190.704056									76.5686	-149.4404	7.1	9.5				
190.718033									76.5693	-149.4360	6.1	9.6				
190.718201													76.3914	-145.9888	12.8	11.9

DAY	CAMP CARIBOU LAT	LONG	NIV	EIV	CAMP BLUE FOX LAT	LONG	NIV	EIV	CAMP SNOWBIRD LAT	LONG	NIV	EIV	CAMP BIG BEAR LAT	LONG	NIV	EIV
190.718246					76.6986	-143.7078	12.3	10.9								
190.718292	75.6836	-145.8443	11.8	13.3												
190.739594									76.5702	-149.4290	4.8	10.2				
190.739716	75.6855	-145.8352	11.2	14.3												
190.739731													76.3935	-145.9802	12.3	12.4
190.739899					76.7007	-143.6996	12.4	11.6								
190.756836									76.5708	-149.4229	3.9	10.9				
190.756897					76.7024	-143.6928	12.6	11.9								
190.756943													76.3951	-145.9731	11.5	12.7
190.757080	75.6870	-145.8272	10.3	15.4												
190.765823													76.3959	-145.9694	11.0	12.8
190.765884	75.6876	-145.8229	9.5	16.0												
190.775986	75.6884	-145.8177	8.5	16.8												
190.775986					76.7043	-143.6852	12.7	12.0								
190.776062													76.3967	-145.9651	10.2	12.9
190.793274									76.5716	-149.4087	1.8	12.5				
190.793350					76.7060	-143.6782	12.5	11.9								
190.793396													76.3980	-145.9577	8.8	13.1
190.793518	75.6894	-145.8081	6.4	18.3												
190.815094									76.5719	-149.3995	0.8	12.8				
190.815292													76.3994	-145.9482	7.3	13.5
190.815308	75.6902	-145.7951	4.0	19.9												
190.815399					76.7081	-143.6695	12.0	11.7								
190.831223					76.7095	-143.6633	11.4	11.8								
190.841400													76.4007	-145.9362	6.6	14.5
190.841476	75.6909	-145.7780	2.3	21.9												
190.867950					76.7125	-143.6479	9.0	13.6								
190.890549									76.5721	-149.3665	0.9	14.1				
190.890717													76.4031	-145.9099	5.7	18.7
190.890747					76.7139	-143.6368	7.3	15.3								
190.890793	75.6915	-145.7407	1.1	27.2												
190.904984					76.7147	-143.6293	6.4	16.2								
190.905106													76.4037	-145.9007	5.1	20.3
190.905151									76.5722	-149.3595	1.4	14.7				
190.916504									76.5723	-149.3539	1.6	15.3				
190.916580					76.7152	-143.6228	5.7	16.9								
190.916580													76.4042	-145.8927	4.5	21.6
190.916718	75.6916	-145.7174	0.1	30.2												
190.941940					76.7162	-143.6077	4.3	18.8								
190.942047													76.4049	-145.8737	3.0	23.9
190.942078									76.5727	-149.3400	1.9	17.4				
190.942184	75.6914	-145.6927	-2.3	31.7												
190.965622									76.5730	-149.3252	1.6	20.5				
190.965744					76.7169	-143.5916	3.7	21.6								
190.978516	75.6901	-145.6568	-7.1	31.6												
190.978546									76.5732	-149.3160	1.2	22.6				
191.015457					76.7179	-143.5507	0.3	26.9								
191.015656	75.6874	-145.6204	-11.2	31.3												
191.015656									76.5732	-149.2845	-1.5	28.4				
191.051407					76.7173	-143.5174	-5.4	27.6								
191.051498	75.6839	-145.5859	-14.1	30.0												
191.051697									76.5721	-149.2480	-6.4	31.9				
191.065170					76.7165	-143.5048	-7.9	27.1								
191.065277									76.5713	-149.2335	-8.5	32.4				
191.065399	75.6823	-145.5732	-15.3	28.7												
191.088699													76.3996	-145.7406	-15.2	30.2
191.088730	75.6793	-145.5532	-17.2	26.3												
191.088867									76.5694	-149.2080	-12.4	32.6				
191.114059					76.7124	-143.4617	-12.1	25.6								
191.114151													76.3963	-145.7153	-17.6	30.3
191.114197									76.5666	-149.1808	-15.9	31.8				
191.114288	75.6758	-145.5334	-18.2	23.3												
191.124512	75.6743	-145.5262	-18.0	22.1												
191.124588													76.3948	-145.7049	-17.6	30.3
191.124756									76.5652	-149.1698	-17.0	31.1				
191.143311									76.5627	-149.1511	-18.2	29.7				
191.143433	75.6717	-145.5138	-16.8	20.1												
191.143478													76.3923	-145.6862	-16.2	30.2
191.143600					76.7098	-143.4363	-10.3	26.0								

DAY	CAMP CARIBOU LAT	LONG	NIV	EIV	CAMP BLUE FOX LAT	LONG	NIV	EIV	CAMP SNOWBIRD LAT	LONG	NIV	EIV	CAMP BIG BEAR LAT	LONG	NIV	EIV
191.187424					76.7066	-143.3967	-9.7	27.9								
191.187531													76.3873	-145.6440	-14.1	27.6
191.187637									76.5562	-149.1104	-19.3	25.4				
191.197922													76.3862	-145.6348	-14.5	26.4
191.198074									76.5546	-149.1018	-19.5	24.3				
191.211823					76.7045	-143.3736	-12.8	28.4								
191.211929													76.3845	-145.6230	-15.3	24.7
191.211960	75.6645	-145.4765	-10.9	15.7												
191.217972									76.5516	-149.0864	-19.6	22.4				
191.234756	75.6627	-145.4655	-9.5	15.3												
191.234833					76.7019	-143.3519	-16.4	27.7								
191.234833													76.3817	-145.6055	-17.0	22.1
191.235016									76.5490	-149.0742	-19.6	20.9				
191.260422					76.6983	-143.3289	-18.9	25.9								
191.260544													76.3781	-145.5880	-18.1	19.5
191.260574	75.6609	-145.4532	-7.8	15.5												
191.260666									76.5450	-149.0575	-19.7	18.1				
191.267365	75.6605	-145.4500	-7.2	15.6												
191.284866					76.6947	-143.3085	-18.8	23.9								
191.284912	75.6596	-145.4413	-5.7	16.2												
191.284943													76.3747	-145.5732	-17.6	17.5
191.285141									76.5413	-149.0442	-19.5	14.5				
191.292725					76.6936	-143.3023	-18.3	23.2								
191.308228	75.6588	-145.4290	-3.9	17.6												
191.308365													76.3716	-145.5604	-16.2	15.9
191.308411					76.6914	-143.2904	-17.3	21.8								
191.308487									76.5378	-149.0345	-18.5	10.7				
191.333359					76.6882	-143.2731	-16.2	19.8								
191.333389	75.6581	-145.4145	-3.1	19.6												
191.333450													76.3686	-145.5479	-14.6	14.8
191.333618									76.5344	-149.0269	-16.3	7.8				
191.340286	75.6580	-145.4102	-3.0	20.1												
191.346222					76.6866	-143.2648	-15.8	19.2								
191.358002	75.6575	-145.3988	-3.0	21.2												
191.358124													76.3660	-145.5358	-12.7	15.4
191.358276									76.5316	-149.0208	-12.8	7.8				
191.366730									76.5308	-149.0185	-11.4	8.4				
191.366821					76.6841	-143.2515	-14.9	19.5								
191.366821													76.3651	-145.5313	-11.9	15.9
191.366974	75.6573	-145.3928	-3.1	21.5												
191.382278	75.6570	-145.3826	-3.4	21.6												
191.382446													76.3638	-145.5230	-10.4	16.8
191.382523					76.6823	-143.2410	-14.1	20.4								
191.406342	75.6562	-145.3665	-4.4	21.3												
191.406403					76.6798	-143.2244	-13.4	20.7								
191.406464													76.3621	-145.5094	-8.2	17.7
191.406616									76.5282	-149.0057	-5.9	10.7				
191.412979	75.6560	-145.3621	-4.8	21.3												
191.420975	75.6557	-145.3568	-5.3	21.2												
191.420990									76.5276	-149.0005	-4.6	11.2				
191.421082													76.3612	-145.5008	-7.2	17.9
191.421219					76.6782	-143.2143	-13.2	20.0								
191.431534	75.6552	-145.3499	-5.7	21.1												
191.431702					76.6772	-143.2074	-13.1	19.2								
191.431702													76.3606	-145.4946	-6.5	18.0
191.431808									76.5272	-148.9965	-3.8	11.4				
191.440552	75.6548	-145.3440	-6.0	21.0												
191.456940	75.6540	-145.3333	-6.4	20.7												
191.457047									76.5266	-148.9867	-2.7	12.0				
191.457092													76.3594	-145.4796	-6.0	18.3
191.457199					76.6746	-143.1918	-12.8	17.4								
191.479736	75.6528	-145.3188	-7.2	20.3												
191.479843													76.3583	-145.4659	-6.5	18.6
191.479874					76.6724	-143.1790	-12.3	16.5								
191.479980									76.5262	-148.9772	-2.5	13.0				
191.496384									76.5258	-148.9699	-2.7	14.1				
191.496490	75.6518	-145.3083	-8.3	19.8												
191.496521													76.3574	-145.4556	-7.1	18.9
191.496674					76.6708	-143.1697	-11.7	16.6								
191.505630	75.6512	-145.3027	-9.0	19.5												

DAY	CAMP CARIBOU LAT	LONG	NIV	EIV	CAMP BLUE FOX LAT	LONG	NIV	EIV	CAMP SNOWBIRD LAT	LONG	NIV	EIV	CAMP BIG BEAR LAT	LONG	NIV	EIV
191.505768													76.3569	-145.4499	-7.5	19.0
191.505859					76.6700	-143.1646	-11.4	16.8								
191.513535	75.6506	-145.2980	-9.6	19.2												
191.532166									76.5250	-148.9520	-3.6	15.9				
191.532181	75.6491	-145.2871	-11.0	18.3												
191.532257													76.3552	-145.4334	-8.7	18.8
191.532410					76.6677	-143.1495	-11.1	17.2								
191.553650	75.6472	-145.2753	-12.1	16.8												
191.553818													76.3537	-145.4205	-9.8	17.9
191.553864					76.6658	-143.1372	-11.6	16.9								
191.572067									76.5236	-148.9304	-5.0	16.7				
191.572220													76.3522	-145.4100	-10.5	17.1
191.572281	75.6454	-145.2661	-12.4	15.2												
191.572357					76.6641	-143.1270	-12.0	16.2								
191.580353	75.6446	-145.2624	-12.3	14.3												
191.580444													76.3515	-145.4054	-10.8	16.7
191.580551					76.6633	-143.1226	-12.1	15.8								
191.628281									76.5208	-148.9001	-8.4	15.2				
191.628326													76.3473	-145.3815	-11.5	13.9
191.647659									76.5194	-148.8907	-9.9	14.1				
191.647827													76.3456	-145.3730	-11.4	12.7
191.647888					76.6570	-143.0895	-11.1	14.4								
191.647919	75.6387	-145.2385	-9.5	9.0												
191.655563									76.5188	-148.8871	-10.4	13.7				
191.655609	75.6382	-145.2364	-9.0	8.7												
191.655701													76.3449	-145.3698	-11.2	12.4
191.683304									76.5164	-148.8751	-11.7	12.4				
191.683594	75.6364	-145.2294	-7.6	7.4												
191.683594					76.6541	-143.0722	-10.4	14.3								
191.703278									76.5145	-148.8672	-12.3	11.4				
191.703323	75.6352	-145.2251	-7.1	6.7												
191.703415													76.3408	-145.3525	-11.2	9.6
191.703527					76.6525	-143.0629	-10.7	13.8								
191.722885									76.5126	-148.8601	-12.8	10.6				
191.722992					76.6508	-143.0541	-11.2	13.3								
191.722992													76.3390	-145.3467	-11.7	8.4
191.723129	75.6342	-145.2211	-6.9	6.5												
191.730225													76.3384	-145.3448	-12.0	8.0
191.731430					76.6500	-143.0503	-11.4	13.1								
191.758743									76.5090	-148.8488	-12.4	8.0				
191.758881					76.6476	-143.0387	-11.7	12.2								
191.758896													76.3357	-145.3380	-11.6	6.5
191.758987	75.6323	-145.2137	-6.3	6.6												
191.778687									76.5072	-148.8443	-11.4	5.6				
191.778839	75.6314	-145.2098	-5.6	6.2												
191.778870													76.3340	-145.3341	-10.0	5.6
191.778976					76.6457	-143.0309	-11.4	10.9								
191.806778									76.5049	-148.8404	-9.5	3.1				
191.806976													76.3321	-145.3293	-6.9	5.2
191.807053	75.6303	-145.2047	-3.9	5.3												
191.807053					76.6434	-143.0215	-10.1	9.2								
191.833664									76.5031	-148.8379	-7.6	3.0				
191.833725													76.3310	-145.3243	-4.4	6.6
191.854218									76.5020	-148.8356	-6.1	3.6				
191.854385													76.3304	-145.3193	-3.2	8.1
191.854462	75.6294	-145.1977	-1.4	4.4												
191.854462					76.6402	-143.0073	-7.1	9.7								
191.871521					76.6393	-143.0014	-6.2	10.7								
191.871613									76.5013	-148.8335	-4.8	3.6				
191.871613													76.3300	-145.3146	-2.6	8.6
191.871750	75.6293	-145.1954	-1.1	4.3												
191.882202									76.5009	-148.8323	-4.0	3.4				
191.882355					76.6388	-142.9975	-5.8	11.2								
191.882355													76.3298	-145.3115	-2.4	8.7
191.882462	75.6292	-145.1939	-1.0	4.4												
191.907928					76.6377	-142.9879	-5.2	10.6								
191.929749	75.6288	-145.1862	-1.3	6.8												
191.945190	75.6286	-145.1827	-1.6	8.1												
191.981842	75.6281	-145.1726	-2.3	9.1												
192.018143					76.6332	-142.9603	-6.3	5.5								

DAY	CAMP CARIBOU LAT	LONG	NIV	EIV	CAMP BLUE FOX LAT	LONG	NIV	EIV	CAMP SNOWBIRD LAT	LONG	NIV	EIV	CAMP BIG BEAR LAT	LONG	NIV	EIV
192.018234													76.3269	-145.2753	-4.5	6.7
192.018280	75.6273	-145.1631	-3.4	7.5												
192.031403					76.6325	-142.9579	-6.7	5.4								
192.031494													76.3264	-145.2724	-5.1	6.3
192.031616	75.6269	-145.1601	-3.9	6.6												
192.054855					76.6312	-142.9535	-7.2	6.0								
192.055038	75.6261	-145.1559	-4.8	5.3												
192.078644	75.6252	-145.1523	-5.7	4.4												
192.081345					76.6297	-142.9474	-6.0	8.0								
192.081360													76.3241	-145.2620	-6.8	7.4
192.091217					76.6291	-142.9446	-8.3	8.8								
192.091232	75.6246	-145.1507	-6.1	4.1												
192.091293													76.3235	-145.2595	-7.0	8.2
192.091461									76.4993	-148.8018	-3.3	9.4				
192.105072					76.6281	-142.9403	-8.8	9.7								
192.105179													76.3227	-145.2556	-7.5	9.0
192.105286	75.6239	-145.1490	-6.6	3.8												
192.151993					76.6247	-142.9254	-9.8	8.0								
192.152100													76.3197	-145.2419	-9.0	7.8
192.152206	75.6214	-145.1445	-6.8	2.1												
192.164383	75.6207	-145.1438	-6.5	1.5												
192.164490													76.3189	-145.2390	-9.4	6.5
192.170898	75.6204	-145.1436	-6.4	1.1												
192.200989	75.6190	-145.1432	-5.7	-0.4												
192.200989					76.6209	-142.9161	-10.2	4.3								
192.201233									76.4935	-148.7638	-9.6	8.0				
192.225113					76.6190	-142.9127	-10.0	4.2								
192.225250													76.3144	-145.2301	-8.5	3.3
192.225281	75.6180	-145.1439	-5.0	-1.3												
192.225388									76.4917	-148.7583	-9.9	5.7				
192.237961	75.6175	-145.1445	-4.5	-1.6												
192.238098					76.6180	-142.9108	-9.7	4.4								
192.238098													76.3136	-145.2288	-7.8	3.3
192.238190									76.4907	-148.7562	-9.6	4.6				
192.245590													76.3131	-145.2280	-7.3	3.3
192.251663									76.4897	-148.7544	-9.1	3.5				
192.274551									76.4882	-148.7525	-8.2	1.4				
192.298141	75.6159	-145.1479	-2.4	-1.8												
192.298157													76.3107	-145.2222	-4.7	3.6
192.298340									76.4868	-148.7524	-7.0	-1.2				
192.312256									76.4860	-148.7533	-6.1	-2.9				
192.312317					76.6130	-142.9022	-7.4	1.2								
192.319962													76.3100	-145.2195	-4.0	4.1
192.324509					76.6123	-142.9019	-7.0	0.2								
192.324738									76.4855	-148.7548	-5.2	-4.1				
192.348282					76.6111	-142.9020	-6.2	0.2								
192.348282									76.4847	-148.7584	-3.1	-4.7				
192.371002	75.6153	-145.1496	0.2	1.2												
192.371002					76.6101	-142.9011	-5.3	2.1								
192.371094													76.3088	-145.2116	-2.1	5.3
192.371246									76.4844	-148.7616	-0.9	-3.6				
192.386902									76.4843	-148.7632	0.4	-2.8				
192.386963													76.3086	-145.2088	-1.4	5.6
192.387100					76.6095	-142.8996	-4.3	3.5								
192.393660					76.6093	-142.8987	-3.9	4.1								
192.393875													76.3085	-145.2075	-1.1	5.7
192.398087									76.4844	-148.7642	1.3	-2.4				
192.422501	75.6157	-145.1462	1.7	2.0												
192.422623									76.4848	-148.7660	2.8	-2.3				
192.422699					76.6086	-142.8942	-2.3	5.0								
192.444183	75.6160	-145.1452	1.9	1.2												
192.444275					76.6083	-142.8907	-1.4	4.7								
192.444443									76.4854	-148.7677	3.6	-2.4				
192.462112									76.4859	-148.7690	3.8	-2.0				
192.462173	75.6163	-145.1447	2.0	0.7												
192.462250													76.3084	-145.1941	0.4	6.0
192.462402					76.6081	-142.8880	-0.9	4.4								
192.497498	75.6168	-145.1441	1.6	0.7												
192.497498									76.4869	-148.7703	3.5	0.3				
192.497620													76.3086	-145.1874	0.4	5.8

DAY	CAMP CARIBOU LAT	LONG	NIV	EIV	CAMP BLUE FOX LAT	LONG	NIV	EIV	CAMP SNOWBIRD LAT	LONG	NIV	EIV	CAMP BIG BEAR LAT	LONG	NIV	EIV
192.497742					76.6079	-142.8826	-0.5	5.3								
192.517838	75.6170	-145.1433	0.9	1.9												
192.518051					76.6078	-142.8786	-0.5	6.6								
192.518051									76.4875	-148.7693	3.2	2.7				
192.537704									76.4879	-148.7667	2.9	5.0				
192.537918													76.3086	-145.1798	0.1	5.7
192.538025					76.6077	-142.8738	-0.6	7.5								
192.546280													76.3086	-145.1783	0.0	5.7
192.546326					76.6077	-142.8717	-0.7	7.6								
192.592102	75.6166	-145.1353	-2.0	3.8												
192.592239									76.4889	-148.7550	1.0	6.8				
192.592239													76.3084	-145.1695	-1.4	6.0
192.592346					76.6073	-142.8605	-2.1	6.7								
192.612503									76.4889	-148.7506	-0.4	6.3				
192.621170	75.6161	-145.1322	-2.4	3.0												
192.621277													76.3080	-145.1638	-2.3	6.1
192.621384					76.6066	-142.8546	-3.6	5.8								
192.648529									76.4885	-148.7433	-2.0	6.2				
192.648788	75.6156	-145.1299	-2.3	2.5												
192.648834					76.6057	-142.8495	-4.7	5.5								
192.684372					76.6042	-142.8434	-6.2	4.5								
192.684479	75.6149	-145.1277	-2.5	1.4												
192.684509													76.3065	-145.1522	-3.9	4.9
192.684662									76.4879	-148.7359	-2.4	5.8				
192.696594									76.4877	-148.7337	-2.4	5.4				
192.696716	75.6147	-145.1273	-2.6	0.7												
192.696777													76.3061	-145.1503	-4.3	4.5
192.696899					76.6036	-142.8416	-6.7	3.8								
192.724075									76.4872	-148.7293	-2.0	4.2				
192.724289					76.6021	-142.8387	-6.9	2.7								
192.724335	75.6142	-145.1273	-2.4	-0.7												
192.756546					76.6005	-142.8362	-5.9	2.1								
192.756561	75.6136	-145.1284	-1.9	-1.2												
192.756622													76.3040	-145.1427	-4.4	3.5
192.756775									76.4868	-148.7256	-1.2	2.7				
192.763931	75.6135	-145.1287	-1.8	-1.2												
192.772278									76.4867	-148.7244	-0.8	2.0				
192.772461													76.3035	-145.1409	-3.8	3.3
192.772552					76.5998	-142.8351	-5.3	2.1								
192.799240									76.4866	-148.7230	0.1	1.1				
192.799316					76.5988	-142.8331	-3.9	2.4								
192.799484	75.6131	-145.1298	-0.8	-0.9												
192.818085					76.5983	-142.8315	-2.9	2.6								
192.828903	75.6131	-145.1307	0.6	-1.1												
192.829010					76.5981	-142.8306	-2.3	2.5								
192.829163									76.4868	-148.7224	1.6	0.1				
192.837936					76.5980	-142.8298	-1.8	2.3								
192.838028									76.4869	-148.7224	2.0	-0.3				
192.838058													76.3024	-145.1366	-0.1	0.1
192.847855									76.4871	-148.7226	2.5	-0.7				
192.848022													76.3024	-145.1367	0.6	-0.7
192.848038					76.5979	-142.8291	-1.1	2.2								
192.848099	75.6133	-145.1314	1.6	-1.4												
192.892166									76.4883	-148.7238	4.8	-0.1				
192.892365	75.6142	-145.1332	3.3	-0.7												
192.901718	75.6144	-145.1333	3.5	-0.2												
192.901855													76.3033	-145.1376	3.5	1.6
192.901932									76.4887	-148.7237	5.3	0.7				
192.911636					76.5982	-142.8246	2.4	2.6								
192.911713													76.3036	-145.1369	3.8	3.0
192.911789									76.4892	-148.7234	5.8	1.4				
192.911850	75.6147	-145.1333	3.8	0.4												
192.922958									76.4897	-148.7227	6.2	2.2				
192.923096													76.3040	-145.1355	4.2	4.4
192.923233	75.6150	-145.1331	4.0	1.0												
192.947693					76.5990	-142.8209	2.8	3.4								
192.947845									76.4910	-148.7204	7.0	3.1				
192.947922	75.6159	-145.1320	4.4	1.5												
192.975113	75.6168	-145.1308	4.3	1.3												
192.975250									76.4925	-148.7178	7.5	2.3				

DAY	CAMP CARIBOU LAT	CAMP CARIBOU LONG	CAMP CARIBOU NIV	CAMP CARIBOU EIV	CAMP BLUE FOX LAT	CAMP BLUE FOX LONG	CAMP BLUE FOX NIV	CAMP BLUE FOX EIV	CAMP SNOWBIRD LAT	CAMP SNOWBIRD LONG	CAMP SNOWBIRD NIV	CAMP SNOWBIRD EIV	CAMP BIG BEAR LAT	CAMP BIG BEAR LONG	CAMP BIG BEAR NIV	CAMP BIG BEAR EIV
192.975250													76.3059	-145.1269	4.7	3.4
192.975342					76.5995	-142.8177	1.9	3.4								
192.984863					76.5996	-142.8167	1.6	3.4								
192.985016	75.6171	-145.1304	4.2	1.1												
192.985138									76.4931	-148.7172	7.6	1.7				
193.021118					76.6000	-142.8123	1.4	4.0								
193.021225													76.3074	-145.1247	4.1	0.9
193.021347									76.4953	-148.7157	7.8	1.3				
193.049072	75.6191	-145.1292	4.1	0.3												
193.057922					76.6005	-142.8067	1.5	4.8								
193.058029													76.3085	-145.1226	3.0	2.7
193.071411					76.6006	-142.8046	1.3	4.9								
193.071533													76.3088	-145.1212	2.6	3.4
193.071655	75.6199	-145.1290	4.1	0.5												
193.094345	75.6206	-145.1284	3.7	1.1												
193.094345													76.3092	-145.1184	2.0	4.2
193.094482									76.4996	-148.7093	7.3	4.0				
193.116455					76.6009	-142.7977	0.1	4.0								
193.116592													76.3095	-145.1153	1.6	4.1
193.123581	75.6213	-145.1272	3.0	1.5												
193.123642													76.3095	-145.1144	1.5	3.9
193.123779					76.6009	-142.7968	-0.1	3.7								
193.144821					76.6008	-142.7944	-0.9	3.1								
193.144958													76.3098	-145.1119	1.2	3.3
193.145050	75.6218	-145.1263	2.5	1.3												
193.145065									76.5022	-148.7021	5.5	3.8				
193.167252					76.6006	-142.7922	-1.9	2.8								
193.167267	75.6222	-145.1254	2.2	1.3												
193.167297													76.3099	-145.1098	0.7	2.6
193.167480									76.5031	-148.6997	4.2	2.6				
193.189774					76.6001	-142.7902	-2.8	2.5								
193.189911													76.3100	-145.1081	-0.1	2.0
193.190018	75.6226	-145.1245	2.0	1.1												
193.190018									76.5037	-148.6982	3.2	1.5				
193.198120									76.5039	-148.6978	2.9	1.2				
193.198303													76.3100	-145.1076	-0.5	1.7
193.198349	75.6227	-145.1243	2.0	0.9												
193.217926					76.5994	-142.7881	-3.5	2.1								
193.218079	75.6230	-145.1238	2.1	0.4												
193.218231									76.5043	-148.6973	2.8	0.5				
193.240479					76.5988	-142.7866	-3.4	1.8								
193.240540													76.3097	-145.1056	-1.0	1.4
193.240692									76.5048	-148.6971	3.3	0.0				
193.262756					76.5983	-142.7853	-2.8	1.6								
193.262863													76.3095	-145.1045	-0.4	1.5
193.263046									76.5055	-148.6973	4.3	-0.7				
193.272736									76.5059	-148.6976	4.8	-1.1				
193.272919													76.3095	-145.1040	-0.1	1.5
193.273010	75.6241	-145.1251	3.4	-2.0												
193.291046	75.6247	-145.1264	4.0	-2.5												
193.291107													76.3096	-145.1032	0.6	1.2
193.291260									76.5066	-148.6986	5.6	-2.1				
193.314011	75.6255	-145.1282	4.7	-2.1												
193.314224									76.5077	-148.7006	6.4	-3.1				
193.335678					76.5974	-142.7814	-0.5	1.7								
193.335724	75.6263	-145.1292	5.5	-1.0												
193.335770													76.3100	-145.1021	2.2	0.2
193.335953									76.5088	-148.7030	7.2	-3.6				
193.347031									76.5095	-148.7044	7.6	-3.9				
193.347137													76.3103	-145.1021	2.6	-0.1
193.353073					76.5973	-142.7804	0.0	1.6								
193.364212	75.6277	-145.1298	6.8	-0.9												
193.364273					76.5974	-142.7799	0.4	1.3								
193.364334													76.3107	-145.1024	3.3	-1.0
193.364471									76.5106	-148.7067	8.6	-4.1				
193.388138	75.6290	-145.1309	7.7	-2.4												
193.388275													76.3114	-145.1038	4.3	-2.7
193.388351					76.5975	-142.7792	1.4	0.1								
193.406722	75.6303	-145.1328	8.0	-3.3												

DAY	CAMP CARIBOU LAT	LONG	NIV	EIV	CAMP BLUE FOX LAT	LONG	NIV	EIV	CAMP SNOWBIRD LAT	LONG	NIV	EIV	CAMP BIG BEAR LAT	LONG	NIV	EIV
193.408829													76.3121	-145.1059	4.9	-3.3
193.408997									76.5139	-148.7125	10.6	-3.7				
193.420746									76.5149	-148.7139	10.9	-3.4				
193.420807													76.3126	-145.1072	5.3	-2.9
193.420975	75.6311	-145.1341	8.0	-3.3												
193.427933	75.6315	-145.1348	8.0	-3.2												
193.427933									76.5155	-148.7147	11.0	-3.3				
193.428146					76.5982	-142.7799	2.7	-0.4								
193.437836	75.6321	-145.1357	8.0	-2.9												
193.437958					76.5984	-142.7799	2.9	0.0								
193.437958													76.3133	-145.1084	5.7	-1.3
193.438049									76.5164	-148.7158	11.1	-3.1				
193.462891	75.6337	-145.1376	7.9	-2.1												
193.462967									76.5186	-148.7182	11.1	-2.8				
193.463120					76.5990	-142.7796	3.3	0.8								
193.493835					76.5998	-142.7785	3.3	1.1								
193.493927													76.3160	-145.1070	6.1	1.6
193.493958									76.5212	-148.7209	10.3	-2.3				
193.494064	75.6356	-145.1394	7.7	-1.7												
193.503387									76.5219	-148.7216	10.0	-2.1				
193.503494	75.6361	-145.1399	7.7	-1.7												
193.503555													76.3164	-145.1065	6.0	1.4
193.503677					76.6001	-142.7782	3.3	1.0								
193.538437					76.6010	-142.7770	3.9	1.1								
193.566422					76.6019	-142.7759	4.0	1.2								
193.566544													76.3191	-145.1051	4.7	0.0
193.566605									76.5261	-148.7250	7.1	-1.7				
193.566620	75.6397	-145.1437	6.5	-2.2												
193.579056									76.5268	-148.7258	6.5	-1.9				
193.579254													76.3195	-145.1052	4.4	-0.3
193.579300	75.6403	-145.1446	6.1	-2.4												
193.579346					76.6023	-142.7754	3.7	1.1								
193.586884									76.5272	-148.7263	6.1	-2.1				
193.586929													76.3198	-145.1053	4.2	-0.5
193.613724									76.5284	-148.7283	5.2	-2.4				
193.614029					76.6032	-142.7744	2.6	0.5								
193.630783	75.6426	-145.1491	5.5	-3.4												
193.630829									76.5290	-148.7297	4.8	-2.4				
193.638779													76.3212	-145.1065	3.1	-0.7
193.638809	75.6429	-145.1500	5.6	-3.5												
193.638931									76.5293	-148.7303	4.7	-2.4				
193.654602									76.5299	-148.7316	4.4	-2.3				
193.654770													76.3216	-145.1068	2.8	-0.5
193.654831					76.6038	-142.7741	1.3	0.2								
193.654677	75.6436	-145.1518	5.7	-3.9												
193.662125									76.5301	-148.7321	4.3	-2.3				
193.662170	75.6439	-145.1527	5.7	-4.0												
193.689346									76.5310	-148.7343	3.6	-2.6				
193.689529													76.3223	-145.1075	2.2	-1.1
193.689606					76.6040	-142.7740	0.5	-0.2								
193.689636	75.6451	-145.1565	5.4	-4.8												
193.705917									76.5314	-148.7359	3.2	-3.1				
193.705978	75.6458	-145.1591	5.0	-5.5												
193.706055													76.3225	-145.1083	1.9	-1.9
193.706161					76.6040	-142.7742	0.0	-0.8								
193.729767									76.5320	-148.7386	2.9	-3.7				
193.729843					76.6040	-142.7753	-0.3	-1.8								
193.729874													76.3229	-145.1103	1.7	-3.3
193.729980	75.6467	-145.1636	4.5	-6.4												
193.737717									76.5322	-148.7396	2.8	-4.0				
193.737915													76.3230	-145.1112	1.8	-3.7
193.738022					76.6040	-142.7759	-0.3	-2.2								
193.764709									76.5327	-148.7434	2.7	-4.5				
193.781342									76.5331	-148.7459	2.8	-4.7				
193.781509	75.6485	-145.1742	4.7	-6.5												
193.781540													76.3237	-145.1173	2.6	-4.4
193.781677					76.6040	-142.7796	0.4	-2.5								
193.813370									76.5339	-148.7509	3.6	-4.8				
193.813538													76.3245	-145.1216	3.5	-3.8
193.813599	75.6497	-145.1805	5.3	-6.1												

DAY	CAMP CARIBOU LAT	CAMP CARIBOU LONG	CAMP CARIBOU NIV	CAMP CARIBOU EIV	CAMP BLUE FOX LAT	CAMP BLUE FOX LONG	CAMP BLUE FOX NIV	CAMP BLUE FOX EIV	CAMP SNOWBIRD LAT	CAMP SNOWBIRD LONG	CAMP SNOWBIRD NIV	CAMP SNOWBIRD EIV	CAMP BIG BEAR LAT	CAMP BIG BEAR LONG	CAMP BIG BEAR NIV	CAMP BIG BEAR EIV
193.813629					76.6042	-142.7820	1.5	-1.9								
193.839508									76.5347	-148.7551	4.7	-5.0				
193.839767	75.6508	-145.1854	5.5	-6.3												
193.853241									76.5353	-148.7575	5.4	-5.2				
193.853363	75.6514	-145.1882	5.5	-6.6												
193.853409													76.3257	-145.1267	4.6	-4.5
193.853546					76.6049	-142.7846	2.7	-2.5								
193.878174					76.6054	-142.7872	3.4	-3.7								
193.878281													76.3267	-145.1308	5.2	-5.6
193.878326									76.5364	-148.7620	6.4	-5.7				
193.878387	75.6525	-145.1937	5.6	-7.5												
193.888702									76.5369	-148.7639	6.7	-5.9				
193.888824													76.3271	-145.1328	5.4	-6.1
193.888870					76.6057	-142.7886	3.6	-4.2								
193.888947	75.6530	-145.1962	5.7	-7.8												
193.913712					76.6065	-142.7925	4.2	-5.1								
193.913803									76.5383	-148.7690	7.0	-6.1				
193.913925	75.6541	-145.2025	5.7	-8.2												
193.932220					76.6071	-142.7957	4.4	-5.0								
193.932251													76.3290	-145.1417	5.7	-5.8
193.932327	75.6549	-145.2071	5.6	-7.8												
193.951569					76.6078	-142.7986	4.6	-4.0								
193.951721													76.3299	-145.1449	5.5	-4.4
193.951767	75.6557	-145.2115	5.5	-6.5												
193.951813									76.5403	-148.7763	6.5	-5.2				
193.963547									76.5409	-148.7782	6.2	-4.5				
193.963562					76.6082	-142.8000	4.7	-3.0								
193.963623													76.3304	-145.1465	5.4	-3.3
193.963745	75.6562	-145.2137	5.4	-5.3												
193.987289					76.6091	-142.8016	4.9	-1.1								
193.987503									76.5420	-148.7814	6.0	-3.6				
193.987534	75.6572	-145.2168	5.6	-3.3												
194.024673					76.6106	-142.8021	5.2	-0.2								
194.024811													76.3329	-145.1496	5.2	-1.0
194.024979									76.5439	-148.7852	6.8	-2.7				
194.037689					76.6111	-142.8022	5.1	-0.5								
194.037796													76.3334	-145.1501	5.2	-1.2
194.037903	75.6594	-145.2206	5.5	-2.5												
194.060501					76.6120	-142.8029	4.6	-1.2								
194.060760									76.5458	-148.7879	6.6	-1.8				
194.078629									76.5466	-148.7889	5.7	-1.4				
194.078735													76.3350	-145.1521	4.5	-1.4
194.078873	75.6611	-145.2242	4.4	-2.7												
194.097778					76.6131	-142.8051	3.4	-2.2								
194.097794	75.6617	-145.2257	3.7	-2.2												
194.097855													76.3356	-145.1529	3.8	-1.3
194.098038									76.5474	-148.7896	4.4	-1.0				
194.111298					76.6135	-142.8061	2.9	-2.3								
194.111389													76.3360	-145.1535	3.2	-1.4
194.111496	75.6620	-145.2266	3.2	-2.0												
194.111511									76.5478	-148.7901	3.5	-0.9				
194.133530					76.6139	-142.8078	2.1	-2.2								
194.133606	75.6625	-145.2280	2.2	-2.1												
194.133835									76.5483	-148.7908	2.1	-1.1				
194.150864									76.5485	-148.7915	1.4	-1.4				
194.151016	75.6627	-145.2292	1.5	-2.4												
194.151047													76.3367	-145.1557	1.8	-2.2
194.171005	75.6629	-145.2308	1.0	-2.9												
194.171082					76.6144	-142.8101	1.3	-1.7								
194.171127													76.3370	-145.1573	1.3	-2.6
194.171280									76.5487	-148.7926	1.0	-1.9				
194.184509					76.6145	-142.8108	1.2	-1.7								
194.184616													76.3371	-145.1584	1.2	-2.7
194.184662	75.6630	-145.2321	0.9	-3.2												
194.184738									76.5488	-148.7935	1.0	-2.0				
194.206650	75.6632	-145.2344	1.0	-3.6												
194.206894									76.5490	-148.7950	1.3	-2.1				
194.244690	75.6635	-145.2385	1.4	-3.1												
194.244797													76.3376	-145.1635	1.2	-1.9

DAY	CAMP CARIBOU LAT	CAMP CARIBOU LONG	CAMP CARIBOU NIV	CAMP CARIBOU EIV	CAMP BLUE FOX LAT	CAMP BLUE FOX LONG	CAMP BLUE FOX NIV	CAMP BLUE FOX EIV	CAMP SNOWBIRD LAT	CAMP SNOWBIRD LONG	CAMP SNOWBIRD NIV	CAMP SNOWBIRD EIV	CAMP BIG BEAR LAT	CAMP BIG BEAR LONG	CAMP BIG BEAR NIV	CAMP BIG BEAR EIV
194.244827					76.6149	-142.8148	0.7	-2.5								
194.244904									76.5495	-148.7977	1.7	-2.2				
194.257553					76.6150	-142.8159	0.8	-2.8								
194.257645	75.6637	-145.2397	1.4	-2.7												
194.257645													76.3378	-145.1642	1.4	-1.5
194.257843									76.5496	-148.7987	1.7	-2.4				
194.280029	75.6639	-145.2413	1.6	-2.0												
194.280121					76.6151	-142.8182	0.8	-3.2								
194.280121													76.3380	-145.1650	1.5	-0.9
194.318893	75.6645	-145.2435	2.0	-2.2												
194.319046													76.3385	-145.1665	1.8	-2.3
194.330673	75.6647	-145.2444	2.3	-2.6												
194.330780													76.3387	-145.1676	1.9	-3.3
194.330933									76.5507	-148.8055	2.6	-3.1				
194.393768	75.6661	-145.2523	3.5	-5.6												
194.393814									76.5526	-148.8120	5.1	-3.2				
194.393875													76.3399	-145.1774	3.5	-4.9
194.404205					76.6166	-142.8293	2.8	-0.8								
194.404205													76.3402	-145.1790	3.9	-4.5
194.404343									76.5530	-148.8131	5.7	-3.2				
194.428375	75.6671	-145.2589	3.9	-6.2												
194.428513									76.5542	-148.8158	6.7	-3.5				
194.428619					76.6172	-142.8296	3.3	-0.3								
194.446609	75.6677	-145.2622	4.0	-5.5												
194.469101									76.5564	-148.8209	7.0	-3.7				
194.469254													76.3425	-145.1862	4.5	-2.6
194.469360					76.6183	-142.8305	3.4	-1.1								
194.518051	75.6699	-145.2696	4.0	-1.0												
194.518173													76.3441	-145.1894	4.1	-1.2
194.518311									76.5590	-148.8251	6.4	-1.1				
194.544693									76.5602	-148.8254	5.9	0.3				
194.544922	75.6707	-145.2700	3.7	-0.2												
194.544922													76.3450	-145.1903	4.1	-1.0
194.545029					76.6203	-142.8355	3.6	-2.5								
194.552704													76.3452	-145.1905	4.1	-1.1
194.552795					76.6205	-142.8362	3.7	-2.6								
194.578918									76.5617	-148.8253	5.3	-0.6				
194.579056	75.6717	-145.2703	3.6	-0.6												
194.579086													76.3460	-145.1917	3.9	-1.6
194.579254					76.6213	-142.8384	3.9	-2.3								
194.593063	75.6721	-145.2707	3.6	-0.8												
194.594803									76.5624	-148.8259	5.1	-1.6				
194.620346									76.5634	-148.8278	4.9	-2.5				
194.620544													76.3472	-145.1938	3.6	-1.2
194.620605					76.6225	-142.8405	3.6	-0.7								
194.620621	75.6728	-145.2712	3.4	-0.3												
194.627701									76.5637	-148.8284	4.8	-2.6				
194.627808													76.3474	-145.1940	3.5	-1.0
194.654587									76.5646	-148.8307	4.5	-2.7				
194.654770													76.3481	-145.1947	3.2	-0.8
194.654800	75.6737	-145.2712	2.7	0.1												
194.654877					76.6234	-142.8411	3.0	-1.0								
194.669617	75.6740	-145.2712	2.4	-0.2												
194.669632									76.5652	-148.8321	4.2	-2.8				
194.669739													76.3485	-145.1952	2.9	-1.0
194.669861					76.6237	-142.8419	2.9	-2.0								
194.695694									76.5659	-148.8345	3.4	-2.6				
194.695831					76.6243	-142.8441	2.7	-2.9								
194.695831													76.3490	-145.1962	2.7	-1.4
194.695969	75.6744	-145.2716	2.3	-0.7												
194.703339	75.6746	-145.2718	2.4	-0.8												
194.703354													76.3492	-145.1966	2.8	-1.5
194.730087									76.5667	-148.8371	2.5	-1.8				
194.730225													76.3498	-145.1980	3.0	-1.7
194.730347	75.6751	-145.2726	2.8	-1.1												
194.739471	75.6753	-145.2729	2.9	-1.0												
194.739594													76.3500	-145.1986	3.1	-1.8
194.744949									76.5670	-148.8379	2.3	-1.3				
194.770508									76.5674	-148.8385	2.0	-0.1				
194.770538					76.6257	-142.8475	2.3	1.8								

DAY	CAMP CARIBOU LAT	LONG	NIV	EIV	CAMP BLUE FOX LAT	LONG	NIV	EIV	CAMP SNOWBIRD LAT	LONG	NIV	EIV	CAMP BIG BEAR LAT	LONG	NIV	EIV
194.770569													76.3508	-145.1999	2.8	-0.4
194.770721	75.6760	-145.2732	2.5	1.0												
194.778839									76.5676	-148.8385	1.9	0.4				
194.779037													76.3509	-145.1999	2.5	0.3
194.779068	75.6762	-145.2728	2.3	2.0												
194.779144					76.6259	-142.8468	2.3	2.8								
194.805145									76.5679	-148.8377	2.0	1.0				
194.805237					76.6263	-142.8438	1.9	3.2								
194.814392									76.5681	-148.8374	2.1	0.9				
194.814438	75.6767	-145.2695	1.5	3.0												
194.814484													76.3515	-145.1986	1.6	1.3
194.814636					76.6264	-142.8430	1.6	2.3								
194.844635					76.6267	-142.8421	1.1	-0.5								
194.844727													76.3518	-145.1978	1.2	0.4
194.844772									76.5686	-148.8370	2.4	-0.2				
194.844864	75.6770	-145.2676	1.0	0.8												
194.854324									76.5688	-148.8371	2.5	-0.7				
194.854507													76.3519	-145.1977	1.2	0.2
194.854553					76.6268	-142.8423	1.1	-1.3								
194.882202	75.6772	-145.2669	0.4	1.6												
194.882324					76.6271	-142.8439	1.7	-1.6								
194.889587									76.5695	-148.8389	2.4	-2.2				
194.889877					76.6272	-142.8443	2.0	-1.2								
194.896011													76.3524	-145.1970	1.6	1.5
194.896027					76.6273	-142.8445	2.2	-0.9								
194.918365													76.3527	-145.1953	1.8	3.1
194.918442									76.5700	-148.8413	2.2	-2.7				
194.929382									76.5702	-148.8422	2.2	-2.6				
194.955444	75.6771	-145.2573	-0.3	4.6												
194.964905									76.5708	-148.8446	2.5	-1.2				
194.965149					76.6288	-142.8430	2.5	2.0								
194.991440					76.6292	-142.8410	2.0	2.3								
194.991623	75.6771	-145.2535	0.2	1.8												
194.991730									76.5714	-148.8451	3.0	0.0				
195.003922													76.3538	-145.1877	1.6	-0.8
195.004059	75.6771	-145.2531	0.6	0.6												
195.026764					76.6297	-142.8387	1.7	1.3								
195.039948									76.5725	-148.8447	2.3	-0.1				
195.040115					76.6299	-142.8383	1.6	0.8								
195.040237	75.6774	-145.2534	1.1	-0.4												
195.064529					76.6302	-142.8381	1.4	-0.2								
195.064590	75.6776	-145.2533	1.0	1.0												
195.064606													76.3545	-145.1935	1.0	-2.6
195.064789									76.5728	-148.8451	1.4	-0.7				
195.077652					76.6303	-142.8383	1.2	-0.7								
195.077835									76.5729	-148.8454	0.9	-0.7				
195.099838					76.6305	-142.8388	0.7	-0.5								
195.100143									76.5730	-148.8458	0.3	0.0				
195.114548									76.5731	-148.8455	0.1	1.0				
195.114576					76.6305	-142.8388	0.4	0.4								
195.114624													76.3547	-145.1936	0.5	2.6
195.137695					76.6306	-142.8380	0.0	1.9								
195.137756													76.3548	-145.1909	0.4	4.1
195.137939									76.5731	-148.8442	0.1	2.3				
195.151154													76.3548	-145.1891	0.3	4.1
195.151199	75.6780	-145.2455	0.0	3.4												
195.151245									76.5731	-148.8431	0.2	2.7				
195.172928	75.6779	-145.2434	-0.4	2.7												
195.173172									76.5731	-148.8412	0.0	2.1				
195.188538									76.5731	-148.8404	-0.3	1.1				
195.188538													76.3548	-145.1852	-0.4	1.9
195.188675	75.6779	-145.2422	-0.6	2.0												
195.192169					76.6305	-142.8335	0.1	1.9								
195.211105	75.6777	-145.2411	-0.9	1.3												
195.211243													76.3547	-145.1844	-0.8	0.4
195.211349									76.5730	-148.8400	-0.7	0.3				
195.224213													76.3547	-145.1843	-0.8	0.2
195.224380									76.5729	-148.8399	-0.9	0.2				
195.246140	75.6775	-145.2396	-0.9	1.7												

DAY	CAMP CARIBOU LAT	LONG	NIV	EIV	CAMP BLUE FOX LAT	LONG	NIV	EIV	CAMP SNOWBIRD LAT	LONG	NIV	EIV	CAMP BIG BEAR LAT	LONG	NIV	EIV
195.246216													76.3545	-145.1841	-0.5	0.5
195.246384									76.5728	-148.8396	-0.9	0.6				
195.252930									76.5727	-148.8394	-0.8	0.7				
195.253098													76.3545	-145.1839	-0.4	0.7
195.253174	75.6774	-145.2392	-0.8	1.9												
195.261993									76.5727	-148.8392	-0.7	0.9				
195.262009	75.6774	-145.2386	-0.8	2.1												
195.265121					76.6308	-142.8313	0.6	1.2								
195.297195	75.6772	-145.2359	-0.8	2.8												
195.297287													76.3545	-145.1820	-0.3	1.8
195.297440									76.5725	-148.8379	-0.7	1.3				
195.319916													76.3543	-145.1806	-0.9	2.1
195.319946					76.6309	-142.8270	-0.2	3.3								
195.319992									76.5724	-148.8368	-1.0	1.4				
195.327408					76.6309	-142.8261	-0.3	3.6								
195.327408													76.3543	-145.1800	-1.1	2.2
195.334854													76.3542	-145.1795	-1.3	2.2
195.335007									76.5722	-148.8362	-1.2	1.2				
195.338043					76.6309	-142.8248	-0.5	3.7								
195.359665	75.6768	-145.2309	-0.7	1.6												
195.359802									76.5720	-148.8353	-1.1	0.7				
195.359818													76.3540	-145.1777	-1.4	2.0
195.359924					76.6308	-142.8223	-0.8	3.0								
195.370453	75.6767	-145.2304	-0.7	1.1												
195.370560													76.3538	-145.1771	-1.3	1.8
195.370697									76.5719	-148.8351	-1.0	0.4				
195.393997	75.6766	-145.2298	-0.9	0.5												
195.394180									76.5717	-148.8351	-0.8	-0.3				
195.394196					76.6305	-142.8202	-1.2	0.5								
195.407486					76.6304	-142.8202	-1.5	-0.3								
195.407562													76.3535	-145.1751	-1.1	1.6
195.407761									76.5716	-148.8353	-0.8	-0.6				
195.411133	75.6764	-145.2295	-1.3	0.7												
195.434860	75.6762	-145.2288	-1.7	1.5												
195.434891									76.5715	-148.8359	-0.8	-0.4				
195.434982													76.3533	-145.1736	-1.0	1.6
195.435104					76.6300	-142.8206	-1.8	0.0								
195.444122	75.6760	-145.2283	-1.7	1.9												
195.444275					76.6299	-142.8204	-1.7	0.8								
195.444366									76.5714	-148.8360	-0.7	0.0				
195.468872	75.6757	-145.2266	-1.7	2.3												
195.468903									76.5713	-148.8357	-0.7	0.6				
195.468964													76.3530	-145.1720	-1.1	1.3
195.480286	75.6755	-145.2258	-1.6	2.1												
195.480286					76.6294	-142.8179	-1.5	3.3								
195.480347													76.3529	-145.1716	-1.2	1.1
195.480515									76.5712	-148.8354	-0.7	0.7				
195.510361									76.5711	-148.8350	-0.8	-0.3				
195.510529	75.6752	-145.2244	-1.3	0.6												
195.510544													76.3526	-145.1709	-1.4	0.1
195.510666					76.6291	-142.8143	-1.5	3.1								
195.518448	75.6751	-145.2243	-1.2	0.0												
195.518570									76.5710	-148.8352	-0.8	-1.0				
195.518570													76.3525	-145.1709	-1.4	-0.2
195.518661					76.6290	-142.8136	-1.6	2.5								
195.544174									76.5708	-148.8367	-1.0	-2.1				
195.544266	75.6749	-145.2250	-0.9	-1.3												
195.544312													76.3522	-145.1713	-1.6	-0.5
195.544449					76.6286	-142.8123	-1.9	0.5								
195.553268	75.6749	-145.2253	-0.9	-1.4												
195.553375													76.3521	-145.1714	-1.7	-0.3
195.553513									76.5707	-148.8373	-1.0	-2.2				
195.586029									76.5705	-148.8392	-1.0	-1.0				
195.586227													76.3516	-145.1709	-1.8	1.4
195.586288	75.6747	-145.2264	-0.5	-0.2												
195.586334					76.6280	-142.8129	-1.9	-0.4								
195.626785	75.6745	-145.2253	-1.2	1.5												
195.626984									76.5701	-148.8389	-1.5	1.3				
195.633362	75.6744	-145.2250	-1.5	1.6												
195.633514													76.3510	-145.1677	-2.2	1.7

DAY	CAMP CARIBOU LAT	LONG	NIV	EIV	CAMP BLUE FOX LAT	LONG	NIV	EIV	CAMP SNOWBIRD LAT	LONG	NIV	EIV	CAMP BIG BEAR LAT	LONG	NIV	EIV
195.661545									76.5696	-148.8371	-2.2	1.5				
195.661697													76.3504	-145.1669	-2.4	0.1
195.661743					76.6270	-142.8106	-1.5	2.0								
195.661835	75.6739	-145.2236	-2.4	1.3												
195.668655									76.5695	-148.8367	-2.2	1.3				
195.668777	75.6738	-145.2234	-2.5	1.1												
195.668839													76.3503	-145.1669	-2.3	-0.1
195.691696									76.5691	-148.8360	-2.7	0.7				
195.695618	75.6733	-145.2228	-2.7	0.4												
195.701019									76.5689	-148.8358	-2.9	0.4				
195.708527									76.5687	-148.8357	-3.1	0.2				
195.708618	75.6730	-145.2227	-2.8	0.2												
195.708679													76.3496	-145.1675	-2.1	-0.4
195.708832					76.6264	-142.8071	-2.0	2.1								
195.736603									76.5679	-148.8357	-3.8	-0.2				
195.736694					76.6259	-142.8053	-2.5	1.7								
195.736710													76.3491	-145.1676	-2.3	0.3
195.736832	75.6724	-145.2226	-2.9	0.0												
195.744293									76.5677	-148.8358	-4.0	-0.3				
195.744476	75.6722	-145.2226	-2.9	-0.1												
195.744507													76.3490	-145.1675	-2.4	0.4
195.744614					76.6257	-142.8049	-2.6	1.7								
195.763596	75.6717	-145.2227	-3.0	-0.2												
195.763626					76.6253	-142.8039	-3.1	1.3								
195.763687													76.3486	-145.1672	-2.8	0.4
195.763840									76.5670	-148.8361	-4.6	-1.0				
195.770905	75.6716	-145.2228	-3.1	-0.4												
195.775604									76.5666	-148.8366	-5.1	-1.7				
195.775665													76.3483	-145.1671	-3.2	0.0
195.775818					76.6250	-142.8035	-3.5	0.9								
195.783997									76.5662	-148.8372	-5.5	-2.2				
195.784180													76.3481	-145.1671	-3.5	-0.3
195.784195	75.6712	-145.2230	-3.3	-0.7												
195.819885									76.5646	-148.8407	-5.6	-3.2				
195.820099													76.3470	-145.1682	-4.1	-1.3
195.820145	75.6703	-145.2242	-3.2	-1.3												
195.820190					76.6236	-142.8029	-4.1	0.1								
195.836029	75.6699	-145.2248	-3.1	-1.2												
195.836166													76.3465	-145.1689	-4.0	-1.5
195.836288									76.5640	-148.8424	-4.8	-2.7				
195.845398									76.5636	-148.8431	-4.3	-2.4				
195.859482									76.5632	-148.8441	-3.5	-1.9				
195.859665													76.3458	-145.1701	-3.8	-1.7
195.859726	75.6693	-145.2255	-3.1	-0.5												
195.859741					76.6224	-142.8027	-3.8	0.2								
195.884827					76.6217	-142.8025	-3.5	0.1								
195.884918													76.3451	-145.1715	-3.4	-1.6
195.884995									76.5627	-148.8458	-1.9	-2.4				
195.885056	75.6687	-145.2253	-3.5	1.0												
195.895203									76.5625	-148.8468	-1.2	-3.2				
195.895309					76.6214	-142.8025	-3.4	0.0								
195.895309													76.3448	-145.1720	-3.1	-1.5
195.895432	75.6684	-145.2248	-3.8	1.8												
195.919449					76.6208	-142.8026	-3.5	-0.3								
195.919556									76.5624	-148.8500	-0.1	-4.8				
195.919678	75.6676	-145.2229	-4.3	2.9												
195.934662									76.5625	-148.8526	0.3	-5.4				
195.934799					76.6204	-142.8027	-3.7	-0.3								
195.934799													76.3439	-145.1732	-3.0	0.0
195.958176					76.6196	-142.8029	-4.1	-0.1								
195.958282													76.3434	-145.1729	-3.1	0.7
195.958374	75.6665	-145.2206	-3.0	-0.3												
195.958420									76.5626	-148.8568	0.8	-5.1				
195.969940									76.5626	-148.8587	1.1	-4.5				
195.982590									76.5628	-148.8604	1.5	-3.7				
195.982605													76.3428	-145.1725	-2.9	0.0
195.982681					76.6189	-142.8031	-4.1	-0.3								
195.992981					76.6185	-142.8032	-3.9	-0.6								
195.993195									76.5629	-148.8616	1.8	-3.2				
196.009354									76.5631	-148.8631	2.2	-2.3				

DAY	CAMP CARIBOU LAT	LONG	NIV	EIV	CAMP BLUE FOX LAT	LONG	NIV	EIV	CAMP SNOWBIRD LAT	LONG	NIV	EIV	CAMP BIG BEAR LAT	LONG	NIV	EIV
196.031281					76.6174	-142.8046	-3.6	-1.5								
196.031357													76.3418	-145.1743	-2.4	-2.1
196.031555									76.5636	-148.8643	2.5	-1.0				
196.043976					76.6171	-142.8053	-3.6	-1.9								
196.044067													76.3415	-145.1753	-2.4	-2.3
196.044174	75.6656	-145.2344	-1.5	-6.7												
196.056595	75.6654	-145.2369	-2.1	-6.1												
196.056656													76.3413	-145.1763	-2.6	-2.5
196.056778					76.6167	-142.8062	-3.7	-2.2								
196.066422									76.5641	-148.8649	1.1	-0.4				
196.076019									76.5642	-148.8650	0.4	-0.7				
196.076126					76.6161	-142.8076	-4.2	-2.4								
196.076126													76.3409	-145.1779	-3.0	-2.6
196.076233	75.6650	-145.2402	-3.2	-4.7												
196.083328					76.6159	-142.8082	-4.4	-2.5								
196.083420									76.5642	-148.8652	-0.2	-0.9				
196.083420													76.3407	-145.1786	-3.3	-2.6
196.104370					76.6151	-142.8101	-4.9	-2.7								
196.104385	75.6642	-145.2435	-4.3	-3.0												
196.104446													76.3401	-145.1803	-3.7	-2.6
196.104599									76.5640	-148.8660	-1.5	-1.3				
196.117493					76.6146	-142.8113	-5.1	-2.8								
196.117630													76.3397	-145.1814	-3.8	-2.5
196.117706	75.6637	-145.2447	-4.6	-2.7												
196.117706									76.5638	-148.8666	-2.0	-1.4				
196.131012									76.5636	-148.8672	-2.5	-1.3				
196.131134	75.6632	-145.2458	-4.7	-2.6												
196.131180													76.3393	-145.1826	-3.8	-2.6
196.131317					76.6140	-142.8126	-5.2	-2.9								
196.139206					76.6137	-142.8134	-5.3	-3.0								
196.139282													76.3391	-145.1832	-3.8	-2.6
196.139450									76.5634	-148.8676	-2.8	-1.3				
196.156982	75.6623	-145.2481	-4.4	-3.4												
196.177643	75.6616	-145.2506	-3.9	-4.4												
196.177750					76.6121	-142.8173	-5.3	-3.0								
196.177750													76.3379	-145.1866	-4.0	-2.7
196.190659					76.6116	-142.8185	-5.3	-3.0								
196.190796	75.6612	-145.2525	-3.7	-5.0												
196.190796													76.3375	-145.1878	-4.2	-2.8
196.205856													76.3370	-145.1892	-4.5	-3.1
196.205994					76.6110	-142.8201	-5.2	-3.2								
196.223862					76.6102	-142.8221	-5.3	-3.7								
196.223969													76.3363	-145.1912	-4.9	-3.6
196.224030									76.5609	-148.8729	-4.8	-3.5				
196.251526													76.3352	-145.1948	-5.2	-4.2
196.251572					76.6091	-142.8259	-5.5	-4.4								
196.251602									76.5598	-148.8766	-4.8	-4.2				
196.263702					76.6085	-142.8277	-5.6	-4.6								
196.263779													76.3347	-145.1965	-5.2	-4.3
196.263977									76.5593	-148.8783	-4.7	-4.0				
196.280396													76.3341	-145.1989	-4.9	-4.5
196.297119													76.3335	-145.2014	-4.4	-4.9
196.297226									76.5582	-148.8827	-3.8	-4.3				
196.325851													76.3326	-145.2064	-3.4	-5.5
196.325867									76.5575	-148.8873	-2.4	-5.2				
196.325943					76.6059	-142.8379	-5.1	-5.1								
196.336914					76.6054	-142.8397	-4.8	-5.2								
196.336975													76.3323	-145.2084	-3.0	-5.6
196.337112									76.5573	-148.8893	-1.7	-5.5				
196.354416									76.5572	-148.8924	-0.6	-5.5				
196.354507													76.3320	-145.2115	-2.2	-5.4
196.354523					76.6048	-142.8427	-4.2	-4.9								
196.369781					76.6044	-142.8451	-3.7	-4.6								
196.369888													76.3317	-145.2142	-1.6	-5.0
196.370071									76.5572	-148.8953	0.4	-5.3				
196.400665	75.6575	-145.2943	-1.2	-4.5												
196.400711									76.5574	-148.9002	1.5	-4.1				
196.400772													76.3315	-145.2184	-1.1	-3.1
196.400909					76.6036	-142.8493	-3.2	-3.4								
196.410355	75.6574	-145.2956	-1.1	-4.0												

DAY	CAMP CARIBOU LAT	LONG	NIV	EIV	CAMP BLUE FOX LAT	LONG	NIV	EIV	CAMP SNOWBIRD LAT	LONG	NIV	EIV	CAMP BIG BEAR LAT	LONG	NIV	EIV
196.410492					76.6033	-142.8503	-3.3	-2.9								
196.410492													76.3314	-145.2193	-1.2	-2.3
196.410629									76.5575	-148.9015	1.5	-3.6				
196.442520					76.6024	-142.8527	-3.7	-1.5								
196.442566	75.6571	-145.2986	-1.3	-1.8												
196.442596													76.3310	-145.2203	-1.9	0.2
196.442795									76.5579	-148.9045	1.3	-2.5				
196.449020	75.6570	-145.2989	-1.5	-1.3												
196.449127													76.3309	-145.2202	-2.1	0.6
196.476059									76.5582	-148.9074	0.6	-2.9				
196.476151	75.6567	-145.2995	-2.0	-0.7												
196.476212													76.3304	-145.2192	-2.8	1.1
196.476334					76.6014	-142.8539	-4.3	-0.7								
196.501083													76.3298	-145.2188	-3.1	-0.1
196.501129									76.5582	-148.9099	-0.2	-3.0				
196.501205	75.6562	-145.3007	-2.4	-2.6												
196.509460									76.5582	-148.9108	-0.5	-2.8				
196.509705					76.6002	-142.8544	-4.8	0.0								
196.523010									76.5581	-148.9118	-1.0	-2.1				
196.551697									76.5577	-148.9133	-1.9	-1.3				
196.551880													76.3284	-145.2210	-4.2	-2.0
196.551910	75.6551	-145.3077	-3.9	-5.2												
196.552017					76.5985	-142.8540	-5.7	0.4								
196.559021	75.6548	-145.3089	-4.3	-5.2												
196.559113									76.5576	-148.9136	-2.1	-1.4				
196.573486					76.5975	-142.8539	-6.5	-0.2								
196.573608													76.3277	-145.2225	-4.8	-2.3
196.573685	75.6543	-145.3112	-5.0	-5.2												
196.573685									76.5574	-148.9144	-2.5	-1.7				
196.584976									76.5571	-148.9151	-2.8	-2.2				
196.585159													76.3272	-145.2234	-5.2	-2.5
196.585266					76.5968	-142.8540	-7.1	-0.8								
196.597229	75.6533	-145.3152	-5.8	-5.9												
196.597321									76.5569	-148.9161	-3.0	-2.7				
196.597397													76.3267	-145.2245	-5.6	-2.8
196.597473					76.5961	-142.8545	-7.8	-1.4								
196.627319									76.5561	-148.9192	-3.6	-3.2				
196.627518													76.3253	-145.2274	-5.8	-3.0
196.627563					76.5942	-142.8565	-8.8	-2.5								
196.627594	75.6519	-145.3213	-5.5	-6.9												
196.634232									76.5559	-148.9199	-3.6	-3.2				
196.645676					76.5929	-142.8581	-8.8	-2.8								
196.645782													76.3245	-145.2291	-5.4	-3.0
196.645813	75.6512	-145.3253	-4.7	-7.3												
196.645950									76.5555	-148.9211	-3.8	-3.1				
196.660599									76.5551	-148.9226	-4.1	-2.9				
196.660782													76.3239	-145.2306	-5.1	-3.1
196.660843	75.6507	-145.3288	-4.0	-7.5												
196.672241									76.5547	-148.9237	-4.4	-2.8				
196.672256	75.6503	-145.3315	-3.6	-7.7												
196.672363													76.3235	-145.2318	-5.0	-3.3
196.702591									76.5536	-148.9264	-5.0	-2.8				
196.702713					76.5891	-142.8635	-8.2	-2.3								
196.702835	75.6496	-145.3388	-2.8	-7.6												
196.709732									76.5533	-148.9271	-5.1	-2.8				
196.709915	75.6494	-145.3405	-2.6	-7.5												
196.709915													76.3220	-145.2361	-5.5	-3.7
196.710052					76.5886	-142.8640	-8.1	-2.0								
196.718063									76.5530	-148.9279	-5.3	-2.9				
196.736206													76.3208	-145.2392	-6.2	-3.4
196.736938									76.5522	-148.9298	-5.5	-3.2				
196.747559									76.5517	-148.9310	-5.6	-3.4				
196.747681	75.6487	-145.3486	-2.3	-6.1												
196.747742													76.3202	-145.2404	-6.6	-2.9
196.747864					76.5863	-142.8659	-8.5	-1.2								
196.785431									76.5501	-148.9352	-5.5	-3.2				
196.785599													76.3182	-145.2433	-7.0	-1.8
196.823090									76.5486	-148.9389	-4.6	-2.7				
196.823257													76.3161	-145.2452	-6.7	-1.6
196.823288	75.6472	-145.3595	-2.8	-3.7												

DAY	CAMP CARIBOU LAT	CAMP CARIBOU LONG	CAMP CARIBOU NIV	CAMP CARIBOU EIV	CAMP BLUE FOX LAT	CAMP BLUE FOX LONG	CAMP BLUE FOX NIV	CAMP BLUE FOX EIV	CAMP SNOWBIRD LAT	CAMP SNOWBIRD LONG	CAMP SNOWBIRD NIV	CAMP SNOWBIRD EIV	CAMP BIG BEAR LAT	CAMP BIG BEAR LONG	CAMP BIG BEAR NIV	CAMP BIG BEAR EIV
196.851349					76.5788	-142.8686	-8.9	-0.5								
196.851440													76.3147	-145.2469	-6.0	-2.2
196.851471									76.5477	-148.9414	-3.3	-2.7				
196.851578	75.6466	-145.3628	-2.7	-4.1												
196.860870									76.5475	-148.9423	-2.8	-2.8				
196.861023													76.3143	-145.2476	-5.7	-2.4
196.898453									76.5469	-148.9453	-1.6	-1.9				
196.898605													76.3128	-145.2505	-4.6	-1.8
196.898712	75.6456	-145.3693	-2.5	-4.1												
196.924973													76.3119	-145.2516	-4.4	-0.8
196.925079									76.5465	-148.9465	-2.0	-0.9				
196.959274													76.3107	-145.2518	-4.5	0.6
196.959335									76.5459	-148.9472	-2.8	-0.3				
196.959381	75.6442	-145.3750	-4.0	-2.1												
196.973343									76.5455	-148.9473	-3.1	0.1				
196.973450													76.3102	-145.2513	-4.7	1.5
196.973618	75.6437	-145.3758	-4.6	-1.6												
197.009674													76.3088	-145.2479	-5.7	4.4
197.032440					76.5665	-142.8673	-10.6	1.2								
197.032547													76.3077	-145.2439	-6.9	6.1
197.032639	75.6410	-145.3768	-7.1	0.3												
197.071136	75.6386	-145.3766	-8.8	-0.4												
197.071198													76.3051	-145.2356	-10.0	6.5
197.105591	75.6360	-145.3779	-10.5	-2.0												
197.105774									76.5403	-148.9381	-7.6	3.4				
197.121429													76.3006	-145.2269	-12.5	3.9
197.121490									76.5393	-148.9363	-8.3	3.5				
197.144287	75.6327	-145.3809	-11.0	-2.8												
197.144333													76.2984	-145.2244	-12.6	3.0
197.144531									76.5378	-148.9338	-9.0	3.1				
197.158585													76.2970	-145.2230	-12.6	2.9
197.178818									76.5352	-148.9309	-10.0	1.9				
197.194656													76.2934	-145.2197	-12.8	2.7
197.194794									76.5340	-148.9300	-10.4	1.3				
197.217926													76.2911	-145.2178	-13.1	2.3
197.218033									76.5320	-148.9293	-11.2	0.6				
197.230377													76.2898	-145.2169	-13.3	2.2
197.230560									76.5309	-148.9292	-11.6	0.3				
197.251831	75.6245	-145.3881	-8.9	-1.0												
197.252090									76.5289	-148.9291	-11.9	-0.2				
197.267609													76.2859	-145.2146	-13.0	1.5
197.267761									76.5275	-148.9293	-11.7	-0.6				
197.292053									76.5254	-148.9301	-10.5	-1.3				
197.303436													76.2824	-145.2134	-12.3	0.7
197.303619									76.5244	-148.9306	-9.8	-1.5				
197.325790									76.5229	-148.9317	-8.4	-1.4				
197.340454	75.6190	-145.3891	-6.5	-0.4												
197.340500													76.2789	-145.2125	-11.8	0.9
197.340698									76.5220	-148.9323	-7.5	-0.8				
197.366638									76.5206	-148.9325	-6.5	0.4				
197.366669													76.2766	-145.2114	-11.0	1.7
197.376770													76.2758	-145.2108	-10.6	2.2
197.376907									76.5201	-148.9323	-6.3	0.8				
197.399994									76.5189	-148.9313	-6.3	1.5				
197.404907	75.6161	-145.3897	-5.8	0.6												
197.413620													76.2729	-145.2072	-9.6	4.0
197.441803									76.5168	-148.9286	-6.9	2.5				
197.441925													76.2708	-145.2029	-9.4	5.1
197.450577													76.2702	-145.2015	-9.5	5.3
197.450653									76.5163	-148.9278	-6.9	2.8				
197.474808	75.6124	-145.3859	-8.1	2.3												
197.474854									76.5150	-148.9254	-7.4	3.2				
197.487091	75.6116	-145.3850	-8.8	2.3												
197.487198													76.2674	-145.1948	-10.2	5.8
197.487274									76.5142	-148.9240	-7.8	3.3				
197.517380									76.5122	-148.9208	-9.5	3.1				
197.517517	75.6093	-145.3827	-10.4	2.6												
197.517532													76.2649	-145.1890	-10.9	6.0
197.524979													76.2642	-145.1876	-11.0	6.2

DAY	CAMP CARIBOU LAT	LONG	NIV	EIV	CAMP BLUE FOX LAT	LONG	NIV	EIV	CAMP SNOWBIRD LAT	LONG	NIV	EIV	CAMP BIG BEAR LAT	LONG	NIV	EIV
197.550629	75.6064	-145.3796	-12.3	3.5												
197.561234	75.6053	-145.3784	-12.9	3.8												
197.561325													76.2609	-145.1797	-13.3	7.2
197.561386									76.5084	-148.9156	-12.9	4.7				
197.593033									76.5050	-148.9096	-14.0	6.7				
197.593292	75.6020	-145.3744	-13.4	4.1												
197.624130	75.5989	-145.3711	-12.9	2.6												
197.636002									76.5003	-148.8996	-14.8	6.8				
197.636093													76.2513	-145.1620	-18.9	6.2
197.668488									76.4964	-148.8928	-15.7	5.9				
197.668655													76.2465	-145.1562	-18.8	5.2
197.668747	75.5943	-145.3689	-13.5	1.3												
197.675232									76.4955	-148.8915	-15.8	5.8				
197.698227	75.5910	-145.3676	-15.4	1.2												
197.701385									76.4923	-148.8866	-16.0	5.4				
197.701584													76.2418	-145.1507	-17.2	4.7
197.711151									76.4911	-148.8849	-16.0	5.2				
197.711304													76.2406	-145.1493	-16.8	4.3
197.750870									76.4861	-148.8789	-15.8	3.7				
197.772964	75.5813	-145.3663	-15.7	0.2												
197.772964									76.4835	-148.8766	-15.4	2.6				
197.773087													76.2329	-145.1433	-15.4	1.5
197.786636									76.4818	-148.8756	-15.0	1.9				
197.786819	75.5797	-145.3662	-14.5	0.2												
197.786850													76.2312	-145.1428	-15.3	0.8
197.816666													76.2278	-145.1426	-14.1	-0.4
197.816803									76.4785	-148.8744	-13.6	0.7				
197.826477									76.4775	-148.8742	-13.0	0.4				
197.826645													76.2267	-145.1428	-13.5	-0.8
197.848068									76.4754	-148.8740	-11.9	0.0				
197.848190	75.5736	-145.3664	-11.9	-1.0												
197.848236													76.2245	-145.1436	-12.4	-1.4
197.862396	75.5723	-145.3670	-11.9	-1.5												
197.889496													76.2208	-145.1456	-10.7	-1.1
197.889587									76.4718	-148.8737	-10.1	0.9				
197.901688									76.4709	-148.8733	-9.6	1.5				
197.901810					76.4584	-142.7583	-8.1	2.8								
197.901810													76.2198	-145.1459	-10.3	-0.5
197.901917	75.5688	-145.3687	-10.2	-0.5												
197.923370									76.4694	-148.8717	-8.6	2.8				
197.937256									76.4685	-148.8702	-7.9	3.8				
197.937393													76.2172	-145.1452	-8.7	1.9
197.937424					76.4563	-142.7550	-6.9	3.0								
197.937500	75.5663	-145.3676	-8.0	2.3												
197.962784	75.5648	-145.3652	-8.0	3.7												
197.962906									76.4670	-148.8663	-7.3	5.2				
197.962921													76.2156	-145.1430	-7.9	3.4
197.962967					76.4549	-142.7522	-7.0	3.5								
198.036743	75.5594	-145.3553	-10.6	4.2												
198.036789									76.4628	-148.8524	-7.5	5.1				
198.036880													76.2108	-145.1337	-9.5	3.5
198.036972					76.4502	-142.7433	-9.6	3.3								
198.050278					76.4492	-142.7419	-10.0	2.9								
198.050491	75.5583	-145.3537	-11.0	3.7												
198.085815					76.4464	-142.7394	-9.8	1.2								
198.086029	75.5553	-145.3510	-9.9	0.7												
198.111328													76.2048	-145.1270	-9.9	2.6
198.111465					76.4445	-142.7388	-9.2	0.3								
198.123734					76.4437	-142.7387	-9.1	0.3								
198.123917	75.5527	-145.3520	-8.1	-1.7												
198.144806					76.4421	-142.7384	-9.5	0.5								
198.144882	75.5514	-145.3531	-8.1	-1.5												
198.145111									76.4562	-148.8397	-7.9	2.8				
198.159317													76.2013	-145.1233	-9.2	1.7
198.159393									76.4553	-148.8384	-7.8	2.8				
198.196823					76.4382	-142.7370	-9.3	1.1								
198.196960	75.5479	-145.3545	-8.8	-0.1												
198.197113									76.4532	-148.8352	-6.7	2.2				
198.217972	75.5465	-145.3544	-8.9	0.4												

DAY	CAMP CARIBOU LAT	CAMP CARIBOU LONG	CAMP CARIBOU NIV	CAMP CARIBOU EIV	CAMP BLUE FOX LAT	CAMP BLUE FOX LONG	CAMP BLUE FOX NIV	CAMP BLUE FOX EIV	CAMP SNOWBIRD LAT	CAMP SNOWBIRD LONG	CAMP SNOWBIRD NIV	CAMP SNOWBIRD EIV	CAMP BIG BEAR LAT	CAMP BIG BEAR LONG	CAMP BIG BEAR NIV	CAMP BIG BEAR EIV
198.218002					76.4367	-142.7362	-8.2	1.1								
198.232224					76.4359	-142.7357	-7.2	1.0								
198.232330													76.1962	-145.1224	-8.3	-0.4
198.269867					76.4340	-142.7348	-5.4	0.3								
198.305176	75.5416	-145.3530	-3.9	0.0												
198.305389									76.4489	-148.8296	-4.2	2.1				
198.332520	75.5410	-145.3533	-2.4	-0.8												
198.332764					76.4316	-142.7341	-5.2	1.4								
198.343063	75.5408	-145.3536	-2.5	-1.1												
198.343094					76.4311	-142.7335	-5.4	2.0								
198.343307									76.4477	-148.8261	-3.9	3.6				
198.378113	75.5400	-145.3550	-3.1	-1.4												
198.378189													76.1901	-145.1192	-2.1	3.2
198.378357									76.4467	-148.8208	-3.3	5.8				
198.407806					76.4284	-142.7261	-4.8	4.2								
198.416580	75.5390	-145.3560	-3.4	0.1												
198.416733													76.1896	-145.1141	-2.0	4.8
198.440094									76.4453	-148.8074	-3.1	6.1				
198.451447	75.5381	-145.3542	-3.6	3.5												
198.451569					76.4268	-142.7196	-5.0	5.2								
198.451569													76.1889	-145.1082	-3.5	5.7
198.451691									76.4450	-148.8052	-3.2	5.4				
198.481537					76.4255	-142.7140	-5.9	6.0								
198.481613									76.4442	-148.8006	-3.6	4.1				
198.512726	75.5361	-145.3430	-4.8	6.9												
198.512802													76.1867	-145.0960	-5.4	6.4
198.512970									76.4433	-148.7963	-4.0	4.9				
198.525497									76.4429	-148.7941	-4.2	6.1				
198.554062					76.4219	-142.7007	-6.9	4.8								
198.554199													76.1848	-145.0875	-6.0	6.1
198.554276	75.5344	-145.3350	-5.7	5.5												
198.554306									76.4419	-148.7875	-4.6	7.2				
198.565475	75.5339	-145.3331	-5.9	5.0												
198.565552									76.4415	-148.7849	-4.7	7.0				
198.585953	75.5330	-145.3302	-6.1	4.3												
198.586090													76.1833	-145.0816	-6.3	5.5
198.586197									76.4407	-148.7804	-4.7	6.2				
198.599777	75.5323	-145.3285	-6.2	4.0												
198.599854									76.4402	-148.7778	-4.7	5.5				
198.599899													76.1826	-145.0792	-6.5	5.2
198.626282					76.4177	-142.6902	-7.9	4.8								
198.626419													76.1812	-145.0750	-6.9	4.6
198.626450	75.5310	-145.3252	-6.2	3.9												
198.626602									76.4392	-148.7734	-4.6	4.6				
198.640747									76.4387	-148.7714	-4.6	4.2				
198.659775	75.5294	-145.3216	-6.0	2.8												
198.659912													76.1793	-145.0705	-7.3	3.4
198.659958									76.4381	-148.7689	-4.5	3.5				
198.674635									76.4375	-148.7674	-4.4	2.9				
198.674957													76.1785	-145.0691	-7.3	2.6
198.698410					76.4129	-142.6791	-9.4	3.4								
198.698471	75.5277	-145.3194	-5.5	1.1												
198.698502													76.1772	-145.0674	-7.1	2.0
198.698669									76.4368	-148.7653	-4.1	2.4				
198.709473									76.4364	-148.7645	-3.9	2.4				
198.709625													76.1766	-145.0667	-6.8	2.0
198.734283									76.4357	-148.7625	-3.3	2.4				
198.734344													76.1753	-145.0651	-6.0	2.0
198.750214									76.4353	-148.7613	-3.0	2.5				
198.750381													76.1746	-145.0640	-5.5	2.1
198.770676					76.4077	-142.6741	-8.1	1.9								
198.770691													76.1738	-145.0625	-4.8	2.5
198.770889									76.4349	-148.7595	-2.6	2.7				
198.792267					76.4064	-142.6726	-6.5	2.4								
198.809189									76.4342	-148.7559	-2.3	2.9				
198.809280													76.1725	-145.0589	-4.3	3.1
198.825745									76.4339	-148.7544	-2.2	2.8				
198.843246					76.4045	-142.6665	-4.2	5.3								
198.843246													76.1713	-145.0556	-4.7	2.6
198.843384									76.4336	-148.7528	-2.3	2.6				

DAY	CAMP CARIBOU LAT	LONG	NIV	EIV	CAMP BLUE FOX LAT	LONG	NIV	EIV	CAMP SNOWBIRD LAT	LONG	NIV	EIV	CAMP BIG BEAR LAT	LONG	NIV	EIV
198.858002					76.4040	-142.6637	-4.2	6.5								
198.858124													76.1707	-145.0546	-4.9	1.9
198.858200									76.4333	-148.7516	-2.3	2.5				
198.867401									76.4332	-148.7508	-2.3	2.4				
198.884415									76.4329	-148.7495	-2.1	2.5				
198.884598													76.1697	-145.0534	-4.4	1.1
198.901093									76.4326	-148.7480	-1.7	2.8				
198.901260													76.1692	-145.0528	-3.6	1.1
198.916382					76.4020	-142.6495	-4.7	6.8								
198.931595													76.1685	-145.0510	-2.7	3.1
198.931702	75.5198	-145.3115	-3.7	4.0												
198.931702									76.4323	-148.7445	-1.1	4.3				
198.942291									76.4322	-148.7429	-1.1	5.0				
198.942383													76.1683	-145.0497	-2.7	4.3
198.942490	75.5195	-145.3101	-3.7	4.6												
198.959747									76.4321	-148.7397	-1.2	5.9				
198.959946													76.1679	-145.0467	-2.8	6.3
198.960007	75.5190	-145.3073	-3.6	5.7												
198.975906									76.4319	-148.7365	-1.4	6.2				
198.976044													76.1675	-145.0431	-3.0	7.5
198.976166	75.5186	-145.3042	-3.4	6.5												
198.989838	75.5182	-145.3014	-3.4	6.7												
198.989929									76.4317	-148.7336	-1.6	6.1				
198.989960													76.1672	-145.0396	-3.3	7.9
199.004684													76.1668	-145.0359	-3.8	7.6
199.004745	75.5178	-145.2984	-3.6	6.2												
199.004868									76.4315	-148.7308	-2.0	5.6				
199.016586									76.4313	-148.7287	-2.5	5.0				
199.016602													76.1664	-145.0331	-4.1	6.8
199.016724	75.5175	-145.2962	-3.9	5.4												
199.034775									76.4309	-148.7259	-3.2	4.4				
199.034958													76.1658	-145.0295	-4.7	5.3
199.050217													76.1652	-145.0272	-5.1	3.9
199.064056	75.5158	-145.2903	-5.6	3.2												
199.064148													76.1646	-145.0257	-5.4	2.9
199.077698	75.5151	-145.2890	-6.2	3.0												
199.077728													76.1640	-145.0246	-5.8	2.3
199.077896									76.4296	-148.7202	-4.9	3.8				
199.090256													76.1635	-145.0237	-6.1	2.2
199.090332									76.4291	-148.7187	-5.2	3.8				
199.090363	75.5145	-145.2879	-6.5	2.9												
199.109406													76.1625	-145.0222	-6.3	2.7
199.123856													76.1618	-145.0208	-6.3	3.2
199.123917									76.4277	-148.7149	-5.2	3.0				
199.123962	75.5128	-145.2852	-6.3	2.2												
199.138565									76.4271	-148.7136	-4.9	2.4				
199.138733													76.1611	-145.0191	-6.2	3.4
199.138870					76.3917	-142.6294	-7.3	2.1								
199.150848	75.5115	-145.2836	-5.9	1.4												
199.150955													76.1605	-145.0178	-6.3	3.3
199.151123									76.4266	-148.7127	-4.8	2.0				
199.163483													76.1599	-145.0166	-6.4	2.9
199.163559	75.5109	-145.2832	-6.0	1.1												
199.163651									76.4261	-148.7119	-4.9	1.7				
199.197037													76.1581	-145.0141	-7.4	1.6
199.197113	75.5093	-145.2823	-6.9	0.6												
199.197159									76.4248	-148.7104	-5.7	1.2				
199.213242									76.4240	-148.7098	-6.2	1.0				
199.213425													76.1571	-145.0135	-8.1	1.0
199.213455	75.5083	-145.2820	-7.5	0.6												
199.213547					76.3871	-142.6238	-8.4	1.9								
199.224472	75.5077	-145.2818	-7.8	0.6												
199.224579													76.1564	-145.0132	-8.5	0.7
199.224594					76.3864	-142.6231	-8.6	1.5								
199.224670									76.4235	-148.7095	-6.4	0.7				
199.236404					76.3856	-142.6226	-8.8	1.1								
199.236526	75.5069	-145.2816	-8.1	0.5												
199.236710									76.4229	-148.7094	-6.6	0.2				
199.256699									76.4218	-148.7096	-6.5	-1.0				

DAY	CAMP CARIBOU LAT	LONG	NIV	EIV	CAMP BLUE FOX LAT	LONG	NIV	EIV	CAMP SNOWBIRD LAT	LONG	NIV	EIV	CAMP BIG BEAR LAT	LONG	NIV	EIV
199.269913													76.1533	-145.0129	-8.3	-0.2
199.269943	75.5048	-145.2814	-7.9	-0.2												
199.270126									76.4212	-148.7102	-6.3	-1.9				
199.287750									76.4203	-148.7116	-6.0	-2.8				
199.287918													76.1522	-145.0131	-7.4	-0.2
199.287964					76.3821	-142.6218	-8.4	0.2								
199.288025	75.5038	-145.2817	-7.3	-0.7												
199.298630	75.5032	-145.2820	-7.0	-1.1												
199.298813									76.4198	-148.7127	-5.8	-3.2				
199.298843					76.3814	-142.6217	-8.2	0.1								
199.309509					76.3807	-142.6217	-8.0	0.0								
199.309540	75.5026	-145.2824	-6.8	-1.5												
199.309784									76.4193	-148.7139	-5.7	-3.4				
199.329559	75.5015	-145.2835	-6.5	-2.0												
199.342834													76.1493	-145.0129	-6.5	0.5
199.343033									76.4179	-148.7174	-5.7	-2.5				
199.361801									76.4170	-148.7186	-5.7	-1.4				
199.362061	75.4999	-145.2854	-6.1	-1.5												
199.373428	75.4994	-145.2858	-5.9	-1.0												
199.373505									76.4165	-148.7190	-5.6	-0.9				
199.373566													76.1477	-145.0122	-7.0	0.7
199.383118									76.4161	-148.7192	-5.4	-0.6				
199.402206	75.4981	-145.2864	-5.4	-0.5												
199.402206													76.1462	-145.0117	-6.7	0.4
199.402390									76.4153	-148.7195	-5.0	-0.5				
199.415909	75.4976	-145.2866	-5.2	-0.6												
199.415985													76.1454	-145.0116	-6.5	0.2
199.416000					76.3743	-142.6219	-8.0	0.4								
199.416183									76.4148	-148.7198	-4.6	-0.8				
199.448746									76.4137	-148.7208	-4.0	-0.9				
199.448792	75.4963	-145.2874	-5.2	-1.1												
199.448868													76.1438	-145.0114	-6.2	0.3
199.456955									76.4135	-148.7211	-3.9	-0.8				
199.474899	75.4952	-145.2884	-5.8	-1.1												
199.474976													76.1426	-145.0109	-6.5	1.0
199.475143									76.4129	-148.7214	-3.8	-0.3				
199.489517	75.4945	-145.2888	-6.2	-0.7												
199.489624													76.1418	-145.0102	-6.8	1.7
199.489670					76.3692	-142.6187	-10.4	2.4								
199.489731									76.4125	-148.7214	-4.0	0.4				
199.524368									76.4113	-148.7200	-5.1	2.0				
199.524521	75.4926	-145.2891	-7.4	0.1												
199.524551													76.1398	-145.0074	-7.6	3.1
199.524704					76.3661	-142.6153	-11.4	3.6								
199.547928	75.4912	-145.2889	-8.3	0.4												
199.548050													76.1384	-145.0049	-8.6	3.3
199.548172									76.4102	-148.7182	-6.3	2.6				
199.556213									76.4098	-148.7175	-6.8	2.6				
199.556488					76.3633	-142.6112	-11.7	4.0								
199.563873									76.4094	-148.7168	-7.3	2.7				
199.563873													76.1373	-145.0033	-9.5	3.0
199.580551					76.3610	-142.6081	-12.5	3.7								
199.580673													76.1359	-145.0018	-10.7	2.4
199.580795									76.4084	-148.7153	-8.3	2.6				
199.600037									76.4070	-148.7137	-9.4	2.5				
199.600296					76.3590	-142.6059	-13.4	3.2								
199.600311	75.4875	-145.2878	-9.8	1.1												
199.621674									76.4054	-148.7120	-10.6	2.4				
199.631866									76.4045	-148.7112	-11.2	2.3				
199.632065	75.4850	-145.2865	-10.2	1.4												
199.632095													76.1313	-144.9981	-11.9	2.9
199.638779					76.3547	-142.6028	-16.0	1.5								
199.652802	75.4833	-145.2857	-10.6	1.2												
199.652969									76.4026	-148.7097	-12.3	2.1				
199.675446									76.4003	-148.7081	-13.2	2.1				
199.675583													76.1273	-144.9923	-11.7	5.5
199.675598					76.3498	-142.6018	-18.1	0.7								
199.675705	75.4814	-145.2848	-11.0	1.3												
199.695618	75.4797	-145.2839	-11.2	1.6												
199.695724									76.3982	-148.7067	-13.8	2.0				

DAY	CAMP CARIBOU LAT	LONG	NIV	EIV	CAMP BLUE FOX LAT	LONG	NIV	EIV	CAMP SNOWBIRD LAT	LONG	NIV	EIV	CAMP BIG BEAR LAT	LONG	NIV	EIV
199.695755													76.1254	-144.9885	-12.3	6.0
199.707413									76.3969	-148.7059	-14.0	1.8				
199.707657					76.3451	-142.6004	-18.9	2.3								
199.707687	75.4786	-145.2833	-11.3	1.8												
199.724838	75.4771	-145.2823	-11.5	1.7												
199.724854													76.1224	-144.9834	-14.5	4.1
199.725052									76.3950	-148.7051	-14.3	1.3				
199.750305									76.3922	-148.7039	-14.4	1.7				
199.770370									76.3899	-148.7024	-14.1	2.7				
199.770493													76.1165	-144.9808	-18.3	0.1
199.782547									76.3886	-148.7012	-13.8	3.2				
199.797089	75.4705	-145.2797	-11.8	0.9												
199.797165					76.3312	-142.5882	-21.0	4.3								
199.797333									76.3871	-148.6997	-13.3	3.2				
199.824524					76.3267	-142.5852	-21.1	1.9								
199.824600									76.3843	-148.6977	-12.2	0.7				
199.824692	75.4680	-145.2791	-12.0	0.2												
199.833206													76.1072	-144.9812	-18.7	0.7
199.845490									76.3824	-148.6983	-11.7	-2.5				
199.845596	75.4660	-145.2792	-12.5	-0.5												
199.845642													76.1054	-144.9807	-18.0	1.4
199.864960													76.1028	-144.9797	-16.8	2.1
199.869919					76.3195	-142.5866	-19.4	-3.3								
199.898132					76.3155	-142.5904	-16.9	-4.4								
199.898239													76.0987	-144.9774	-14.7	1.8
199.898315									76.3778	-148.7060	-10.7	-4.5				
199.898346	75.4608	-145.2801	-12.3	0.1												
199.908142									76.3770	-148.7073	-10.5	-3.9				
199.920807									76.3760	-148.7088	-10.2	-3.1				
199.921005													76.0962	-144.9764	-13.5	1.3
199.931137									76.3752	-148.7097	-9.8	-2.5				
199.939880									76.3745	-148.7104	-9.6	-2.1				
199.971359					76.3078	-142.5984	-11.5	-1.8								
199.971542	75.4540	-145.2786	-12.0	0.1												
199.971603									76.3722	-148.7121	-9.0	-1.6				
200.004364					76.3049	-142.5995	-11.4	-0.3								
200.004608									76.3699	-148.7140	-9.3	-1.8				
200.044373					76.3012	-142.5991	-12.7	0.6								
200.044479	75.4470	-145.2805	-12.5	-1.1												
200.056534					76.2999	-142.5989	-13.2	0.5								
200.056656													76.0839	-144.9742	-11.2	-0.7
200.056763	75.4458	-145.2809	-12.4	-0.9												
200.070816									76.3647	-148.7164	-11.0	0.3				
200.071060	75.4444	-145.2812	-12.2	-0.4												
200.088272					76.2965	-142.5987	-14.0	-0.2								
200.088348													76.0811	-144.9752	-11.4	-1.4
200.088364									76.3632	-148.7160	-11.6	0.9				
200.117508	75.4400	-145.2811	-12.4	0.0												
200.117523					76.2933	-142.5992	-14.6	-0.6								
200.117584													76.0784	-144.9766	-12.3	-1.2
200.117752									76.3604	-148.7154	-12.7	0.1				
200.130096	75.4388	-145.2812	-12.6	-0.4												
200.130157									76.3591	-148.7155	-13.3	-0.8				
200.161591					76.2881	-142.5994	-16.0	0.4								
200.161789									76.3558	-148.7174	-13.7	-2.6				
200.161804	75.4356	-145.2820	-12.9	-1.2												
200.190903	75.4327	-145.2833	-13.3	-1.7												
200.191025					76.2843	-142.5989	-17.0	0.3								
200.191025													76.0703	-144.9781	-15.9	-0.6
200.202972					76.2827	-142.5989	-17.3	-0.3								
200.203094													76.0688	-144.9784	-16.2	-0.8
200.203278									76.3515	-148.7223	-13.0	-4.7				
200.218582					76.2806	-142.5993	-17.3	-1.3								
200.218735									76.3499	-148.7249	-12.6	-5.6				
200.218826	75.4297	-145.2851	-13.5	-2.4												
200.234558					76.2785	-142.6003	-16.9	-2.7								
200.234680													76.0648	-144.9796	-15.4	-1.7
200.234726	75.4281	-145.2864	-13.0	-2.8												
200.234833									76.3484	-148.7281	-12.0	-6.6				

DAY	CAMP CARIBOU LAT	LONG	NIV	EIV	CAMP BLUE FOX LAT	LONG	NIV	EIV	CAMP SNOWBIRD LAT	LONG	NIV	EIV	CAMP BIG BEAR LAT	LONG	NIV	EIV
200.276016					76.2733	-142.6063	-15.3	-6.1								
200.276062	75.4241	-145.2907	-11.7	-4.3												
200.276093													76.0603	-144.9835	-13.0	-4.5
200.276306									76.3447	-148.7380	-10.4	-7.8				
200.291779													76.0587	-144.9861	-12.4	-5.8
200.291855	75.4227	-145.2930	-11.3	-5.2												
200.291885									76.3435	-148.7420	-9.9	-7.9				
200.307541													76.0572	-144.9893	-12.0	-6.7
200.307724									76.3423	-148.7461	-9.6	-7.8				
200.314987									76.3418	-148.7479	-9.4	-7.7				
200.315125													76.0565	-144.9909	-11.8	-6.9
200.315140					76.2688	-142.6150	-13.9	-6.9								
200.339371	75.4188	-145.3025	-10.0	-7.7												
200.339493									76.3400	-148.7540	-8.7	-7.4				
200.339569					76.2662	-142.6203	-13.2	-6.4								
200.349472									76.3394	-148.7563	-8.2	-7.3				
200.364578	75.4169	-145.3086	-9.0	-7.9												
200.364716									76.3384	-148.7599	-7.5	-7.0				
200.371552									76.3381	-148.7615	-7.1	-6.8				
200.380569													76.0512	-145.0056	-8.8	-6.3
200.380722									76.3376	-148.7635	-6.6	-6.5				
200.388840									76.3372	-148.7651	-6.2	-6.1				
200.389038	75.4153	-145.3141	-7.8	-6.5												
200.414520	75.4138	-145.3185	-6.9	-4.9												
200.414520									76.3360	-148.7697	-5.6	-4.6				
200.414627													76.0491	-145.0117	-7.3	-5.1
200.414749					76.2593	-142.6343	-10.5	-4.9								
200.422852	75.4134	-145.3197	-6.7	-4.7												
200.423096									76.3356	-148.7709	-5.6	-4.1				
200.437134					76.2575	-142.6376	-9.5	-4.2								
200.437195	75.4127	-145.3216	-6.5	-4.3												
200.437210													76.0478	-145.0151	-6.8	-4.3
200.437424									76.3350	-148.7726	-5.7	-3.4				
200.446228									76.3346	-148.7735	-5.9	-3.0				
200.453842	75.4118	-145.3237	-6.3	-4.0												
200.454102									76.3342	-148.7743	-6.0	-2.8				
200.462128									76.3338	-148.7750	-6.2	-2.7				
200.490005									76.3324	-148.7772	-6.5	-2.2				
200.490143	75.4101	-145.3276	-6.3	-2.9												
200.490173													76.0452	-145.0201	-6.1	-1.3
200.490311					76.2541	-142.6427	-7.7	-1.5								
200.497253									76.3321	-148.7777	-6.5	-2.0				
200.510025	75.4091	-145.3291	-6.3	-2.1												
200.510269									76.3314	-148.7785	-6.4	-1.7				
200.521454									76.3309	-148.7790	-6.2	-1.3				
200.521530	75.4085	-145.3298	-6.2	-1.7												
200.521713					76.2522	-142.6435	-7.6	-0.2								
200.534714					76.2514	-142.6435	-7.8	0.0								
200.534821													76.0431	-145.0202	-6.3	0.7
200.534897									76.3302	-148.7795	-5.9	-0.7				
200.534912	75.4079	-145.3304	-6.1	-1.4												
200.565720									76.3289	-148.7797	-5.7	0.1				
200.565903													76.0414	-145.0193	-7.7	1.2
200.565933	75.4064	-145.3314	-6.4	-0.6												
200.566025					76.2494	-142.6432	-9.0	0.5								
200.583282	75.4055	-145.3316	-7.0	-0.3												
200.583420													76.0403	-145.0186	-9.3	1.1
200.583527									76.3281	-148.7796	-6.1	0.3				
200.597031									76.3274	-148.7795	-6.6	0.2				
200.597366					76.2469	-142.6427	-11.8	0.3								
200.606934					76.2460	-142.6427	-12.9	0.0								
200.607056													76.0383	-145.0180	-11.8	0.5
200.607117	75.4041	-145.3319	-8.2	-0.5												
200.607224									76.3269	-148.7794	-7.1	0.1				
200.641266									76.3248	-148.7793	-8.0	0.1				
200.641464													76.0348	-145.0179	-14.3	-0.3
200.641495					76.2421	-142.6431	-15.6	-0.6								
200.647293									76.3245	-148.7793	-8.0	0.2				
200.647354	75.4011	-145.3331	-10.7	-1.5												
200.657120	75.4003	-145.3336	-11.3	-1.7												

DAY	CAMP CARIBOU LAT	LONG	NIV	EIV	CAMP BLUE FOX LAT	LONG	NIV	EIV	CAMP SNOWBIRD LAT	LONG	NIV	EIV	CAMP BIG BEAR LAT	LONG	NIV	EIV
200.657257													76.0330	-145.0181	-14.8	-0.5
200.657288									76.3238	-148.7792	-8.2	0.3				
200.672684									76.3228	-148.7791	-8.3	0.3				
200.672958					76.2382	-142.6438	-16.2	-0.7								
200.679321									76.3224	-148.7790	-8.4	0.2				
200.716492					76.2327	-142.6443	-15.6	0.4								
200.716522													76.0263	-145.0189	-13.3	-0.1
200.716644	75.3946	-145.3369	-12.2	-1.5												
200.722931									76.3195	-148.7794	-9.0	-1.1				
200.731598	75.3932	-145.3375	-11.8	-1.3												
200.731659									76.3189	-148.7798	-9.1	-1.6				
200.748230					76.2290	-142.6432	-14.8	1.6								
200.798569									76.3142	-148.7848	-7.8	-2.0				
200.798859					76.2236	-142.6399	-12.3	2.1								
200.823715					76.2213	-142.6384	-10.9	1.7								
200.823761													76.0175	-145.0151	-9.0	2.2
200.864822													76.0148	-145.0124	-7.3	1.5
200.864960	75.3834	-145.3448	-6.5	-3.1												
200.874161	75.3829	-145.3457	-6.0	-3.3												
200.882019	75.3826	-145.3465	-5.6	-3.5												
200.903961	75.3817	-145.3488	-4.8	-3.5												
200.938263	75.3805	-145.3521	-4.1	-2.7												
200.970215													76.0109	-145.0107	-4.1	1.4
200.978699	75.3793	-145.3536	-3.4	1.1												
201.011292	75.3785	-145.3509	-3.5	3.5												
201.022934													76.0089	-145.0074	-6.0	1.6
201.023071	75.3781	-145.3496	-3.9	3.4												
201.032333													76.0084	-145.0070	-6.4	1.2
201.032471	75.3778	-145.3487	-4.2	3.2												
201.044312													76.0078	-145.0066	-7.0	0.6
201.052734													76.0073	-145.0065	-7.4	0.2
201.052856	75.3771	-145.3469	-5.1	2.4												
201.084198					76.2037	-142.6270	-10.3	3.9								
201.084259	75.3757	-145.3449	-6.6	2.1												
201.084290													76.0053	-145.0064	-8.6	0.8
201.096603	75.3750	-145.3441	-7.1	2.4												
201.106812													76.0038	-145.0049	-9.0	3.6
201.118881													76.0029	-145.0031	-9.0	5.6
201.126175					76.2000	-142.6215	-12.9	3.4								
201.126419	75.3733	-145.3416	-7.7	2.7												
201.157471	75.3714	-145.3394	-7.4	1.8												
201.157501					76.1965	-142.6189	-15.1	2.1								
201.169724	75.3707	-145.3389	-7.3	1.2												
201.169830									76.3033	-148.7827	-6.1	-2.2				
201.180649									76.3028	-148.7836	-6.5	-2.6				
201.180664													75.9987	-144.9895	-8.4	4.4
201.180786	75.3701	-145.3386	-7.2	0.6												
201.193390									76.3021	-148.7847	-6.9	-2.9				
201.193680					76.1922	-142.6161	-14.4	3.3								
201.199478	75.3691	-145.3385	-7.2	-0.5												
201.231384									76.3000	-148.7885	-7.2	-3.1				
201.242645													75.9946	-144.9896	-8.8	-2.7
201.242676	75.3667	-145.3404	-7.1	-2.0												
201.242844									76.2994	-148.7897	-7.0	-3.2				
201.254044									76.2988	-148.7908	-6.8	-3.3				
201.254059	75.3660	-145.3411	-7.0	-2.1												
201.263321					76.1853	-142.6061	-13.0	3.6								
201.263458									76.2983	-148.7919	-6.6	-3.4				
201.272278													75.9925	-144.9921	-9.5	-2.2
201.272293	75.3651	-145.3423	-6.8	-2.0												
201.272461									76.2978	-148.7929	-6.3	-3.5				
201.305435	75.3634	-145.3442	-5.9	-1.9												
201.305573									76.2963	-148.7969	-5.6	-3.9				
201.315720	75.3629	-145.3448	-5.5	-1.9												
201.315979									76.2959	-148.7982	-5.4	-4.0				
201.326904	75.3625	-145.3455	-5.1	-1.9												
201.326996									76.2954	-148.7997	-5.2	-4.0				
201.337326									76.2950	-148.8011	-5.1	-4.0				
201.342239													75.9872	-144.9918	-9.6	2.6

DAY	CAMP CARIBOU LAT	LONG	NIV	EIV	CAMP BLUE FOX LAT	LONG	NIV	EIV	CAMP SNOWBIRD LAT	LONG	NIV	EIV	CAMP BIG BEAR LAT	LONG	NIV	EIV
201.345139	75.3618	-145.3465	-4.6	-1.7												
201.345398									76.2947	-148.8021	-5.1	-3.9				
201.380402									76.2933	-148.8065	-5.2	-3.7				
201.380432													75.9844	-144.9877	-9.0	3.5
201.380539					76.1715	-142.6014	-15.8	1.2								
201.389114	75.3603	-145.3482	-4.2	-0.7												
201.389343									76.2929	-148.8075	-5.3	-3.7				
201.399521	75.3600	-145.3483	-4.1	-0.4												
201.399704									76.2925	-148.8088	-5.3	-3.8				
201.411743									76.2920	-148.8103	-5.2	-3.8				
201.411774													75.9823	-144.9847	-8.6	2.5
201.455688									76.2902	-148.8151	-5.2	-2.4				
201.455856													75.9794	-144.9815	-8.0	2.6
201.455994					76.1627	-142.5952	-14.2	3.9								
201.472229	75.3576	-145.3477	-4.7	0.9												
201.472473									76.2895	-148.8161	-5.3	-1.1				
201.486740									76.2889	-148.8163	-5.4	0.0				
201.488708					76.1592	-142.5910	-13.1	3.7								
201.488922	75.3569	-145.3473	-5.2	0.9												
201.531372									76.2869	-148.8141	-6.6	2.7				
201.531540													75.9748	-144.9722	-7.8	4.8
201.531708					76.1550	-142.5863	-12.0	3.7								
201.545502									76.2861	-148.8127	-7.3	3.2				
201.561172					76.1523	-142.5822	-12.2	5.1								
201.561279													75.9730	-144.9674	-8.5	5.3
201.561417									76.2852	-148.8109	-8.0	3.7				
201.566223	75.3529	-145.3455	-8.4	0.6												
201.607025									76.2820	-148.8038	-10.0	6.3				
201.607224													75.9697	-144.9588	-9.4	7.0
201.607285	75.3501	-145.3442	-9.3	2.0												
201.607300					76.1476	-142.5727	-14.0	7.8								
201.633316					76.1446	-142.5656	-15.9	9.0								
201.633453													75.9677	-144.9523	-10.0	8.6
201.633606									76.2797	-148.7975	-11.6	8.5				
201.638138	75.3479	-145.3412	-8.9	4.4												
201.682358									76.2745	-148.7820	-16.3	10.3				
201.682495													75.9631	-144.9376	-15.1	9.6
201.682541					76.1375	-142.5505	-20.7	9.8								
201.682632	75.3447	-145.3339	-9.9	5.6												
201.692947	75.3439	-145.3322	-10.5	5.3												
201.693085									76.2731	-148.7784	-17.6	10.2				
201.693085													75.9618	-144.9344	-17.0	9.3
201.705399					76.1337	-142.5435	-22.5	9.0								
201.705505													75.9600	-144.9308	-19.3	8.7
201.705688									76.2713	-148.7743	-19.2	9.7				
201.716431									76.2696	-148.7711	-20.6	9.1				
201.716736					76.1317	-142.5404	-23.4	8.2								
201.764282	75.3369	-145.3199	-14.9	7.5												
201.764389					76.1227	-142.5297	-24.3	6.3								
201.767731									76.2604	-148.7588	-24.4	5.6				
201.767853													75.9488	-144.9158	-24.6	7.5
201.777679	75.3352	-145.3166	-15.9	8.6												
201.777679					76.1202	-142.5270	-24.0	6.1								
201.777725													75.9469	-144.9134	-24.3	7.9
201.788620													75.9449	-144.9106	-23.8	8.5
201.842896									76.2461	-148.7496	-24.2	2.9				
201.850281	75.3245	-145.2983	-22.3	4.9												
201.850388													75.9341	-144.8945	-21.6	5.3
201.850510									76.2447	-148.7489	-24.0	2.9				
201.904984	75.3148	-145.2958	-20.9	-0.2												
201.904984									76.2349	-148.7483	-21.7	-4.5				
201.936752					76.0936	-142.5142	-17.6	-3.2								
201.942459									76.2288	-148.7575	-20.1	-8.9				
201.977921					76.0883	-142.5197	-15.5	-4.3								
201.978027													75.9148	-144.8991	-16.0	-3.0
201.978088	75.3050	-145.2957	-15.1	0.5												
202.010223	75.3013	-145.2952	-15.2	0.4												
202.050919					76.0797	-142.5253	-15.8	-0.2								
202.051010	75.2963	-145.2951	-16.4	0.2												

DAY	CAMP CARIBOU LAT	LONG	NIV	EIV	CAMP BLUE FOX LAT	LONG	NIV	EIV	CAMP SNOWBIRD LAT	LONG	NIV	EIV	CAMP BIG BEAR LAT	LONG	NIV	EIV
202.051041													75.9064	-144.9027	-15.3	-0.3
202.071518	75.2936	-145.2949	-17.0	0.3												
202.071625													75.9038	-144.9027	-16.6	0.3
202.090942	75.2910	-145.2949	-17.1	-0.3												
202.124069	75.2866	-145.2957	-17.0	-1.1												
202.124115					76.0698	-142.5233	-18.3	0.4								
202.124161													75.8966	-144.9018	-18.1	0.2
202.136093					76.0681	-142.5233	-18.5	-0.2								
202.136230													75.8949	-144.9018	-17.9	-0.2
202.136292	75.2850	-145.2961	-17.1	-1.0												
202.146271	75.2837	-145.2963	-17.2	-0.7												
202.146301													75.8935	-144.9019	-17.8	-0.5
202.146408					76.0666	-142.5234	-18.6	-0.7								
202.156128	75.2823	-145.2965	-17.4	-0.4												
202.163986					76.0641	-142.5241	-18.5	-1.6								
202.164093													75.8911	-144.9024	-17.6	-1.1
202.164169	75.2812	-145.2966	-17.6	-0.2												
202.197556	75.2766	-145.2966	-18.0	-0.4												
202.197662													75.8864	-144.9040	-18.3	-1.8
202.209106					76.0576	-142.5277	-18.8	-3.3								
202.209229													75.8847	-144.9047	-18.8	-1.9
202.209259	75.2750	-145.2969	-17.9	-1.1												
202.216187	75.2740	-145.2972	-17.9	-1.7												
202.221085					76.0558	-142.5291	-19.1	-3.6								
202.237045													75.8806	-144.9062	-19.1	-1.4
202.282242													75.8741	-144.9091	-17.6	-4.1
202.289124													75.8732	-144.9101	-17.2	-5.2
202.295456					76.0449	-142.5388	-17.4	-4.5								
202.303055													75.8713	-144.9129	-16.6	-7.5
202.309784					76.0430	-142.5409	-16.4	-4.7								
202.346329													75.8660	-144.9254	-15.3	-8.9
202.346405					76.0386	-142.5466	-14.6	-4.8								
202.355515													75.8649	-144.9279	-15.0	-7.8
202.361755					76.0369	-142.5489	-14.0	-4.8								
202.369308													75.8633	-144.9308	-14.6	-5.9
202.382843					76.0347	-142.5520	-13.0	-4.4								
202.421463	75.2489	-145.3377	-12.6	-8.2												
202.421661					76.0310	-142.5576	-11.7	-5.0								
202.429138	75.2482	-145.3396	-12.3	-8.0												
202.429276													75.8569	-144.9377	-12.8	-3.9
202.442566					76.0291	-142.5614	-11.2	-6.6								
202.442657													75.8556	-144.9396	-12.5	-5.2
202.452209													75.8547	-144.9413	-12.3	-6.1
202.497147	75.2421	-145.3539	-11.0	-5.4												
202.497177													75.8505	-144.9513	-11.7	-6.8
202.497345					76.0244	-142.5751	-11.2	-7.4								
202.507355					76.0236	-142.5773	-11.4	-6.6								
202.507401													75.8496	-144.9534	-11.6	-6.1
202.515396													75.8489	-144.9548	-11.5	-5.6
202.527725					76.0217	-142.5810	-12.2	-4.7								
202.587585					76.0155	-142.5861	-14.2	-1.4								
202.587738													75.8425	-144.9635	-11.6	-2.4
202.587784	75.2346	-145.3650	-10.3	-4.2												
202.603302													75.8411	-144.9646	-11.9	-2.0
202.648514	75.2296	-145.3732	-11.0	-3.9												
202.659775	75.2287	-145.3744	-11.4	-3.4												
202.659775													75.8353	-144.9681	-14.5	-2.9
202.680038									76.1389	-148.8532	-15.9	-3.6				
202.723267									76.1335	-148.8573	-16.0	-1.4				
202.723389													75.8275	-144.9741	-16.2	-1.3
202.723511	75.2225	-145.3788	-13.2	-1.7												
202.731842	75.2216	-145.3792	-13.3	-1.7												
202.755493									76.1295	-148.8575	-16.2	0.2				
202.755676	75.2191	-145.3806	-13.9	-2.3												
202.755722													75.8235	-144.9745	-15.9	-0.5
202.797668					75.9897	-142.5879	-16.3	0.1								
202.831268													75.8145	-144.9786	-14.2	-1.9
202.831299	75.2106	-145.3866	-14.6	-1.3												
202.871490													75.8103	-144.9812	-13.1	-2.6
202.871567									76.1149	-148.8678	-14.6	-7.8				

DAY	CAMP CARIBOU LAT	LONG	NIV	EIV	CAMP BLUE FOX LAT	LONG	NIV	EIV	CAMP SNOWBIRD LAT	LONG	NIV	EIV	CAMP BIG BEAR LAT	LONG	NIV	EIV
202.871597	75.2062	-145.3879	-13.3	-2.2												
202.879440													75.8095	-144.9819	-13.0	-3.1
202.902924													75.8071	-144.9848	-12.7	-4.8
202.903061	75.2031	-145.3920	-12.0	-6.6												
202.906326									76.1111	-148.8779	-13.3	-9.4				
202.944778													75.8032	-144.9926	-11.3	-6.3
202.944885	75.1995	-145.4027	-10.0	-9.0												
202.944962									76.1074	-148.8888	-11.5	-8.1				
202.976395													75.8005	-144.9985	-10.2	-5.5
202.976501	75.1972	-145.4105	-8.1	-7.1												
202.981079									76.1044	-148.8968	-9.5	-5.1				
203.018005									76.1018	-148.9007	-9.0	-2.1				
203.049576	75.1930	-145.4205	-7.6	-2.7												
203.090820	75.1904	-145.4234	-8.5	-2.2												
203.091049									76.0964	-148.9039	-10.5	-1.2				
203.102829	75.1896	-145.4242	-8.7	-2.3												
203.122482	75.1883	-145.4256	-9.0	-2.4												
203.122681									76.0937	-148.9052	-11.6	-1.3				
203.164062	75.1852	-145.4280	-10.6	-1.0												
203.164322									76.0898	-148.9067	-12.1	-1.0				
203.173508									76.0890	-148.9069	-12.0	-0.9				
203.173721													75.7851	-145.0113	-11.1	1.4
203.195770									76.0869	-148.9076	-11.9	-1.0				
203.237808	75.1784	-145.4292	-11.9	-1.8												
203.237976													75.7791	-145.0093	-13.3	-1.1
203.238037									76.0829	-148.9096	-13.1	-2.3				
203.248993									76.0817	-148.9105	-13.9	-2.8				
203.251419	75.1771	-145.4301	-11.4	-2.9												
203.268936	75.1756	-145.4320	-10.7	-4.1												
203.269180									76.0794	-148.9126	-15.2	-3.6				
203.312210	75.1722	-145.4380	-9.9	-4.5												
203.312317													75.7710	-145.0180	-13.6	-4.8
203.312332									76.0743	-148.9183	-14.1	-4.4				
203.321930													75.7700	-145.0194	-13.2	-4.7
203.322449									76.0732	-148.9197	-12.9	-4.6				
203.387238	75.1665	-145.4472	-9.3	-4.5												
203.387238									76.0680	-148.9300	-9.3	-5.3				
203.417618									76.0657	-148.9351	-9.5	-5.0				
203.420700	75.1642	-145.4521	-7.8	-4.9												
203.462753	75.1620	-145.4579	-6.2	-4.2												
203.462830													75.7582	-145.0356	-8.7	-2.5
203.492706									76.0604	-148.9452	-8.2	-3.4				
203.492737	75.1606	-145.4612	-6.0	-3.0												
203.538559	75.1584	-145.4642	-6.0	-1.7												
203.538559													75.7537	-145.0401	-6.9	-1.3
203.542007									76.0575	-148.9491	-7.2	-1.2				
203.568741	75.1570	-145.4657	-6.0	-1.5												
203.619339									76.0532	-148.9481	-7.7	1.1				
203.619400	75.1546	-145.4675	-6.8	-0.8												
203.643723	75.1532	-145.4680	-7.5	-0.6												
203.686142	75.1506	-145.4686	-8.5	-0.2												
203.686142													75.7457	-145.0420	-8.7	0.2
203.686325									76.0485	-148.9460	-10.2	0.8				
203.695145													75.7450	-145.0419	-9.1	0.2
203.758224	75.1453	-145.4698	-10.5	-1.7												
203.758316													75.7401	-145.0426	-10.3	-1.4
203.758514									76.0424	-148.9454	-10.6	-0.7				
203.770645									76.0414	-148.9458	-10.2	-1.2				
203.770859													75.7391	-145.0432	-10.2	-2.0
203.830750	75.1394	-145.4752	-8.9	-2.0												
203.830856													75.7345	-145.0501	-9.7	-5.2
203.830978									76.0371	-148.9499	-8.7	-2.9				
203.846298													75.7334	-145.0528	-9.5	-6.0
203.903763	75.1354	-145.4772	-6.0	-0.6												
203.911530													75.7293	-145.0651	-5.6	-4.8
203.921219													75.7289	-145.0664	-4.5	-4.1
203.942657									76.0300	-148.9622	-7.4	-3.6				
203.977554													75.7276	-145.0724	-2.8	-4.1
204.019669	75.1308	-145.4898	-3.6	-8.9												

DAY	CAMP CARIBOU LAT	LONG	NIV	EIV	CAMP BLUE FOX LAT	LONG	NIV	EIV	CAMP SNOWBIRD LAT	LONG	NIV	EIV	CAMP BIG BEAR LAT	LONG	NIV	EIV
204.051773													75.7255	-145.0845	-3.9	-4.5
204.057571	75.1298	-145.5008	-3.3	-8.7												
204.065781													75.7250	-145.0862	-3.8	-3.4
204.069275	75.1295	-145.5036	-3.5	-7.1												
204.093384	75.1288	-145.5076	-4.0	-4.4												
204.126389													75.7233	-145.0901	-4.1	-1.8
204.130692	75.1276	-145.5111	-4.3	-2.2												
204.142410													75.7227	-145.0911	-4.5	-2.3
204.201141													75.7204	-145.0973	-5.7	-4.4
204.201172	75.1250	-145.5150	-5.4	-2.2												
204.234970	75.1235	-145.5177	-6.3	-3.0												
204.288361	75.1207	-145.5237	-6.3	-5.1												
204.349670													75.7137	-145.1228	-4.5	-5.0
204.359207	75.1179	-145.5356	-4.0	-4.0												
204.385223	75.1172	-145.5378	-3.1	-1.7												
204.385300													75.7126	-145.1281	-3.1	-4.5
204.423233	75.1164	-145.5397	-1.7	-3.0												
204.458771													75.7115	-145.1372	-1.6	-2.9
204.495987													75.7110	-145.1400	-1.4	-2.2
204.496078	75.1160	-145.5525	-0.7	-6.6												
204.504715													75.7109	-145.1406	-1.3	-2.3
204.509857	75.1159	-145.5551	-1.0	-6.1												
204.532852													75.7106	-145.1427	-1.3	-2.4
204.568375													75.7102	-145.1447	-1.8	-0.9
204.568420	75.1152	-145.5627	-1.4	-2.1												
204.578049													75.7101	-145.1449	-2.0	-0.1
204.607544													75.7095	-145.1441	-2.8	1.6
204.640457													75.7086	-145.1421	-4.1	2.1
204.640472	75.1141	-145.5627	-3.4	1.1												
204.651825	75.1138	-145.5623	-4.1	1.1												
204.651947													75.7083	-145.1414	-4.6	2.0
204.660583													75.7079	-145.1408	-4.9	2.0
204.682800													75.7070	-145.1395	-5.6	1.9
204.685028	75.1126	-145.5613	-5.1	0.8												
204.712448	75.1115	-145.5610	-5.3	-0.1												
204.712494													75.7057	-145.1379	-6.1	1.4
204.726349	75.1109	-145.5611	-5.4	-0.7												
204.726425													75.7050	-145.1374	-6.2	1.1
204.736313	75.1105	-145.5614	-5.5	-1.1												
204.736313													75.7045	-145.1371	-6.2	0.8
204.758331	75.1095	-145.5624	-5.8	-1.8												
204.784729	75.1083	-145.5639	-5.9	-2.0												
204.784775													75.7022	-145.1369	-6.1	-0.6
204.801422	75.1075	-145.5649	-5.7	-2.0												
204.801483													75.7014	-145.1373	-6.1	-1.1
204.811981	75.1071	-145.5656	-5.5	-2.0												
204.857529													75.6989	-145.1401	-5.0	-1.6
204.857620									76.0043	-149.0271	-3.2	-1.2				
204.876648									76.0038	-149.0278	-3.2	-1.1				
204.876831	75.1048	-145.5692	-3.2	-1.5												
204.876862													75.6982	-145.1409	-4.0	-1.1
204.886902									76.0036	-149.0281	-3.0	-1.0				
204.887054													75.6979	-145.1412	-3.4	-0.8
204.887177	75.1046	-145.5697	-2.7	-1.3												
204.930695	75.1038	-145.5713	-2.3	-1.8												
204.930832													75.6970	-145.1420	-2.2	-0.9
204.930862									76.0026	-149.0298	-2.7	-1.7				
204.982208									76.0017	-149.0337	-1.4	-2.8				
205.004623									76.0015	-149.0356	-0.5	-2.7				
205.004715													75.6959	-145.1463	-1.7	-2.5
205.024384	75.1021	-145.5791	-1.4	-2.6												
205.024567									76.0015	-149.0372	0.0	-2.3				
205.035538									76.0015	-149.0380	0.1	-2.0				
205.035538													75.6955	-145.1488	-1.2	-2.5
205.035645	75.1020	-145.5799	-0.9	-2.3												
205.055237	75.1018	-145.5811	-0.5	-1.7												
205.055374									76.0015	-149.0391	0.1	-1.4				
205.078979									76.0015	-149.0399	-0.1	-0.9				
205.079041	75.1018	-145.5822	-0.6	-1.1												

DAY	CAMP CARIBOU LAT	LONG	NIV	EIV	CAMP BLUE FOX LAT	LONG	NIV	EIV	CAMP SNOWBIRD LAT	LONG	NIV	EIV	CAMP BIG BEAR LAT	LONG	NIV	EIV
205.079147													75.6952	-145.1518	-1.0	-1.7
205.097397	75.1016	-145.5827	-1.0	-0.8												
205.097412													75.6950	-145.1526	-1.2	-1.2
205.097641									76.0015	-149.0405	-0.4	-0.7				
205.108917													75.6949	-145.1529	-1.3	-0.8
205.109009	75.1015	-145.5830	-1.2	-0.7												
205.109039									76.0014	-149.0407	-0.5	-0.7				
205.128113	75.1013	-145.5833	-1.4	-0.5												
205.128296									76.0014	-149.0411	-0.7	-0.7				
205.153625									76.0012	-149.0419	-1.1	-1.2				
205.153824	75.1011	-145.5835	-1.5	-0.1												
205.153839													75.6944	-145.1533	-1.5	0.2
205.170700	75.1009	-145.5835	-1.3	0.2												
205.170807													75.6942	-145.1532	-1.4	0.4
205.170944									76.0010	-149.0427	-1.2	-1.7				
205.182007	75.1008	-145.5833	-1.2	0.5												
205.182007													75.6941	-145.1530	-1.4	0.7
205.182159									76.0009	-149.0434	-1.2	-2.0				
205.201187	75.1006	-145.5830	-0.9	0.8												
205.201431									76.0007	-149.0447	-1.1	-2.4				
205.228317									76.0005	-149.0466	-0.9	-1.8				
205.228546													75.6936	-145.1519	-1.0	0.4
205.228577	75.1004	-145.5823	-0.8	0.6												
205.244751									76.0004	-149.0473	-1.0	-0.7				
205.254944	75.1002	-145.5822	-1.2	-0.4												
205.276962	75.1000	-145.5828	-1.8	-1.3												
205.276993													75.6932	-145.1526	-1.4	-1.6
205.277191									76.0001	-149.0472	-1.2	0.5				
205.302704									75.9999	-149.0472	-1.4	-1.1				
205.302872													75.6929	-145.1543	-1.7	-2.7
205.302979	75.0996	-145.5842	-2.0	-2.2												
205.319168									75.9997	-149.0483	-1.2	-3.1				
205.328049	75.0992	-145.5861	-1.3	-2.7												
205.328110													75.6926	-145.1567	-1.2	-3.2
205.376572									75.9993	-149.0573	-0.8	-4.7				
205.376663													75.6924	-145.1607	0.0	-1.4
205.376801	75.0990	-145.5893	0.0	-0.9												
205.401627	75.0990	-145.5893	0.1	0.7												
205.401718													75.6924	-145.1611	0.2	0.1
205.449844													75.6925	-145.1607	0.5	-0.4
205.449860									75.9990	-149.0645	0.0	-2.9				
205.449982	75.0991	-145.5881	0.4	-0.2												
205.466858	75.0991	-145.5886	0.6	-1.8												
205.466919													75.6926	-145.1612	0.7	-1.5
205.467102									75.9990	-149.0663	0.3	-3.5				
205.475769	75.0992	-145.5892	0.7	-2.7												
205.475876													75.6927	-145.1617	0.7	-2.1
205.498703									75.9991	-149.0702	0.8	-4.2				
205.522507													75.6930	-145.1662	0.9	-3.7
205.522598	75.0995	-145.5949	0.9	-4.5												
205.522598									75.9993	-149.0735	0.9	-4.4				
205.539871	75.0996	-145.5971	0.8	-4.0												
205.540146									75.9994	-149.0759	0.9	-4.2				
205.550629									75.9995	-149.0773	0.8	-4.1				
205.550690													75.6931	-145.1696	0.7	-3.9
205.571396									75.9996	-149.0799	0.8	-3.9				
205.594742													75.6934	-145.1747	0.8	-3.2
205.594803	75.1000	-145.6017	1.0	-1.6												
205.594910									75.9998	-149.0829	1.2	-3.9				
205.621170													75.6936	-145.1769	1.2	-2.2
205.621246	75.1002	-145.6026	1.3	-0.9												
205.646301									76.0004	-149.0893	1.4	-3.9				
205.646332	75.1005	-145.6032	1.1	-0.9												
205.646408													75.6938	-145.1783	1.1	-1.6
205.666779	75.1006	-145.6039	0.7	-1.5												
205.666779													75.6940	-145.1794	0.7	-1.6
205.666962									76.0006	-149.0919	1.1	-4.0				
205.687668	75.1007	-145.6051	0.2	-2.3												
205.687759									76.0007	-149.0947	0.7	-4.4				
205.687805													75.6940	-145.1805	0.2	-1.9

DAY	CAMP CARIBOU LAT	CAMP CARIBOU LONG	CAMP CARIBOU NIV	CAMP CARIBOU EIV	CAMP BLUE FOX LAT	CAMP BLUE FOX LONG	CAMP BLUE FOX NIV	CAMP BLUE FOX EIV	CAMP SNOWBIRD LAT	CAMP SNOWBIRD LONG	CAMP SNOWBIRD NIV	CAMP SNOWBIRD EIV	CAMP BIG BEAR LAT	CAMP BIG BEAR LONG	CAMP BIG BEAR NIV	CAMP BIG BEAR EIV
205.696304													75.6941	-145.1811	0.0	-2.1
205.696411	75.1007	-145.6058	0.0	-2.7												
205.721848	75.1007	-145.6081	-0.2	-3.4												
205.721878													75.6940	-145.1829	-0.4	-2.6
205.738861	75.1007	-145.6098	-0.1	-3.4												
205.738892													75.6940	-145.1844	-0.5	-2.8
205.739105									76.0009	-149.1031	0.6	-5.7				
205.762497									76.0011	-149.1075	0.7	-6.1				
205.762619													75.6938	-145.1866	-0.9	-3.4
205.797287									76.0013	-149.1144	0.6	-6.1				
205.797501													75.6935	-145.1906	-1.7	-3.8
205.811279	75.1007	-145.6165	0.1	-2.6												
205.811325													75.6933	-145.1923	-1.9	-3.8
205.811523									76.0013	-149.1171	0.6	-5.9				
205.837692									76.0014	-149.1220	0.7	-5.9				
205.837799	75.1007	-145.6187	0.1	-3.1												
205.837860													75.6929	-145.1955	-1.9	-4.3
205.844833	75.1007	-145.6194	0.1	-3.5												
205.852646									76.0015	-149.1248	0.9	-6.1				
205.852814													75.6927	-145.1977	-1.7	-5.0
205.872665									76.0017	-149.1288	1.1	-6.3				
205.872849													75.6924	-145.2011	-1.2	-5.9
205.872925	75.1007	-145.6231	0.3	-5.3												
205.913040									76.0021	-149.1373	1.1	-6.9				
205.913239													75.6922	-145.2092	-0.5	-6.5
205.913300	75.1008	-145.6305	0.1	-6.4												
205.927505									76.0022	-149.1406	0.9	-7.2				
205.927612													75.6921	-145.2121	-0.4	-6.2
205.927704	75.1008	-145.6332	-0.3	-6.1												
205.957840									76.0024	-149.1480	0.9	-8.3				
205.957840													75.6921	-145.2178	-0.2	-6.1
205.988266									76.0027	-149.1565	1.5	-9.1				
205.988480													75.6921	-145.2237	0.3	-6.3
205.988541	75.1005	-145.6430	-0.4	-4.7												
206.031860									76.0033	-149.1694	1.6	-9.4				
206.031937													75.6923	-145.2326	0.7	-7.1
206.075394													75.6925	-145.2431	0.3	-8.5
206.075500	75.1006	-145.6565	0.2	-6.8												
206.095779	75.1006	-145.6610	0.1	-7.8												
206.106461	75.1007	-145.6635	0.0	-8.2												
206.106506													75.6925	-145.2516	-0.3	-8.7
206.148560													75.6923	-145.2623	0.0	-7.4
206.148636	75.1008	-145.6741	1.0	-8.0												
206.181046									76.0029	-149.2167	-2.7	-10.7				
206.181290	75.1012	-145.6817	1.8	-7.8												
206.181290													75.6924	-145.2692	0.2	-6.4
206.221527													75.6922	-145.2771	-1.7	-6.5
206.221741									76.0019	-149.2310	-3.1	-11.5				
206.255661									76.0011	-149.2440	-2.7	-12.6				
206.255859													75.6915	-145.2844	-3.1	-7.2
206.283813													75.6908	-145.2909	-3.2	-7.7
206.283936									76.0006	-149.2559	-2.4	-13.8				
206.294586													75.6906	-145.2935	-3.0	-7.8
206.294800									76.0004	-149.2608	-2.3	-14.4				
206.329849									75.9998	-149.2781	-2.2	-16.8				
206.329987													75.6898	-145.3025	-2.2	-8.6
206.356522													75.6895	-145.3100	-1.4	-9.4
206.356705									75.9993	-149.2931	-2.3	-18.0				
206.367981													75.6894	-145.3134	-0.9	-9.6
206.368134									75.9991	-149.2997	-2.1	-18.0				
206.397695													75.6893	-145.3194	0.0	-9.9
206.429123	75.1036	-145.7460	1.3	-7.6												
206.429169													75.6895	-145.3319	0.9	-9.2
206.429382									75.9983	-149.3329	-1.3	-15.1				
206.435318									75.9982	-149.3357	-1.3	-14.6				
206.441788	75.1037	-145.7488	1.3	-7.3												
206.441925													75.6896	-145.3355	0.8	-8.8
206.461151	75.1039	-145.7529	1.2	-7.0												
206.461243													75.6897	-145.3407	0.7	-8.3

DAY	CAMP CARIBOU LAT	LONG	NIV	EIV	CAMP BLUE FOX LAT	LONG	NIV	EIV	CAMP SNOWBIRD LAT	LONG	NIV	EIV	CAMP BIG BEAR LAT	LONG	NIV	EIV
206.461365									75.9980	-149.3470	-1.1	-13.1				
206.476532													75.6898	-145.3446	0.8	-8.3
206.476547									75.9978	-149.3533	-1.0	-12.8				
206.476639	75.1041	-145.7562	1.1	-7.3												
206.501984	75.1043	-145.7621	1.4	-8.2												
206.502075													75.6899	-145.3513	0.9	-8.5
206.502258									75.9977	-149.3636	-1.0	-12.4				
206.510986									75.9976	-149.3671	-1.0	-12.2				
206.511169													75.6900	-145.3537	0.9	-8.5
206.535263	75.1047	-145.7710	1.6	-9.6												
206.535385													75.6902	-145.3603	0.7	-8.8
206.535400									75.9974	-149.3764	-0.8	-11.8				
206.548965													75.6902	-145.3640	0.6	-9.0
206.549072	75.1049	-145.7751	1.6	-10.0												
206.549103									75.9973	-149.3815	-0.6	-11.6				
206.575302	75.1052	-145.7829	1.4	-9.6												
206.575424													75.6903	-145.3712	0.0	-8.2
206.575516									75.9972	-149.3910	-0.6	-10.7				
206.586685									75.9972	-149.3947	-0.9	-10.2				
206.586899													75.6903	-145.3741	-0.4	-7.5
206.610046	75.1055	-145.7922	1.0	-8.5												
206.610046									75.9969	-149.4020	-1.6	-9.6				
206.610153													75.6902	-145.3791	-0.8	-6.6
206.621109													75.6901	-145.3813	-0.9	-6.4
206.621140	75.1056	-145.7950	0.9	-8.4												
206.621292									75.9968	-149.4055	-2.0	-9.6				
206.649185	75.1058	-145.8022	0.4	-9.0												
206.649292													75.6898	-145.3871	-1.3	-6.9
206.649353									75.9962	-149.4141	-2.9	-9.6				
206.662094									75.9959	-149.4180	-3.3	-9.6				
206.662262													75.6897	-145.3900	-1.7	-7.5
206.662338	75.1058	-145.8058	0.0	-9.5												
206.685272									75.9953	-149.4249	-3.3	-9.2				
206.685349	75.1057	-145.8127	-0.7	-10.5												
206.685425													75.6893	-145.3959	-2.6	-8.6
206.690735									75.9952	-149.4265	-3.2	-9.1				
206.693146													75.6891	-145.3980	-2.9	-8.9
206.723709	75.1054	-145.8247	-1.6	-9.6												
206.723755									75.9944	-149.4356	-3.0	-8.2				
206.723831													75.6883	-145.4064	-4.0	-8.0
206.736954									75.9941	-149.4390	-3.3	-7.7				
206.737030													75.6879	-145.4094	-4.4	-6.7
206.737152	75.1052	-145.8284	-1.6	-8.3												
206.760788									75.9934	-149.4446	-4.0	-7.2				
206.761002													75.6870	-145.4135	-5.0	-4.5
206.798721									75.9921	-149.4535	-4.7	-7.7				
206.798813	75.1042	-145.8403	-2.5	-6.1												
206.798889													75.6854	-145.4180	-5.3	-3.9
206.811188													75.6849	-145.4196	-5.3	-4.5
206.811218									75.9917	-149.4566	-4.6	-8.1				
206.811310	75.1040	-145.8427	-2.8	-6.5												
206.818222									75.9914	-149.4585	-4.5	-8.4				
206.836533													75.6839	-145.4236	-5.1	-5.5
206.836578	75.1034	-145.8480	-3.2	-7.5												
206.874054									75.9896	-149.4745	-4.0	-9.4				
206.874252	75.1024	-145.8569	-3.7	-7.9												
206.874268													75.6825	-145.4304	-4.9	-5.7
206.884796													75.6821	-145.4323	-4.9	-5.5
206.884903	75.1021	-145.8594	-3.9	-7.7												
206.884918									75.9892	-149.4778	-3.9	-9.4				
206.893372									75.9890	-149.4803	-3.9	-9.4				
206.893478													75.6817	-145.4337	-4.9	-5.2
206.893600	75.1018	-145.8614	-4.0	-7.6												
206.914551	75.1011	-145.8660	-4.1	-7.2												
206.949371									75.9871	-149.4965	-5.2	-8.5				
206.949631													75.6795	-145.4418	-5.6	-4.4
206.949646	75.1000	-145.8732	-4.2	-6.5												
206.957993													75.6791	-145.4430	-5.8	-4.5
206.958008	75.0997	-145.8748	-4.3	-6.4												
206.958145									75.9867	-149.4988	-5.7	-8.2				

DAY	CAMP CARIBOU LAT	LONG	NIV	EIV	CAMP BLUE FOX LAT	LONG	NIV	EIV	CAMP SNOWBIRD LAT	LONG	NIV	EIV	CAMP BIG BEAR LAT	LONG	NIV	EIV
206.984802	75.0988	-145.8800	-4.9	-6.7												
206.984955													75.6778	-145.4468	-6.5	-4.7
207.024399									75.9834	-149.5162	-6.2	-9.3				
207.024567													75.6756	-145.4526	-7.3	-4.5
207.024673	75.0971	-145.8892	-5.4	-8.8												
207.031158									75.9831	-149.5183	-6.0	-9.7				
207.041779													75.6747	-145.4549	-7.3	-4.2
207.041840									75.9826	-149.5217	-5.6	-10.3				
207.041916	75.0964	-145.8939	-5.4	-9.6												
207.060135													75.6736	-145.4573	-7.0	-4.1
207.060150									75.9819	-149.5280	-5.2	-11.2				
207.060272	75.0956	-145.8992	-5.2	-9.4												
207.098907									75.9803	-149.5412	-5.6	-9.0				
207.099106	75.0940	-145.9086	-5.7	-6.0												
207.115112													75.6708	-145.4643	-6.7	-4.1
207.115219	75.0933	-145.9110	-6.2	-4.2												
207.115280									75.9795	-149.5453	-6.1	-6.7				
207.172806									75.9766	-149.5540	-6.9	-5.0				
207.172806													75.6675	-145.4718	-7.8	-4.4
207.172913	75.0905	-145.9167	-5.4	-4.4												
207.188141													75.6666	-145.4739	-8.2	-4.3
207.188187	75.0899	-145.9191	-4.5	-6.0												
207.188324									75.9757	-149.5567	-6.9	-6.1				
207.208450									75.9746	-149.5609	-7.3	-6.9				
207.208694													75.6652	-145.4765	-8.8	-3.8
207.246002													75.6626	-145.4804	-9.3	-3.0
207.246109	75.0881	-145.9316	-4.5	-6.9												
207.246140									75.9723	-149.5692	-8.4	-6.6				
207.261108													75.6615	-145.4818	-9.3	-2.8
207.261337									75.9713	-149.5722	-8.9	-5.9				
207.279358	75.0867	-145.9374	-6.2	-4.7												
207.282928									75.9697	-149.5758	-9.7	-4.4				
207.283096													75.6599	-145.4835	-9.3	-2.1
207.318909	75.0846	-145.9418	-7.2	-3.0												
207.319046									75.9669	-149.5795	-10.4	-2.6				
207.325989									75.9663	-149.5801	-10.3	-2.6				
207.325989													75.6567	-145.4847	-9.7	0.4
207.334320													75.6561	-145.4845	-9.9	0.9
207.334534									75.9656	-149.5808	-10.2	-2.6				
207.352234	75.0828	-145.9445	-7.2	-2.5												
207.352295													75.6547	-145.4837	-10.2	2.0
207.352509									75.9642	-149.5823	-9.9	-2.6				
207.391479													75.6516	-145.4806	-10.2	2.3
207.391510	75.0806	-145.9473	-7.1	-2.5												
207.391708									75.9613	-149.5855	-8.9	-2.5				
207.401047									75.9607	-149.5862	-8.5	-2.4				
207.401062	75.0800	-145.9480	-7.1	-2.5												
207.425522	75.0787	-145.9498	-7.3	-2.1												
207.430344													75.6486	-145.4797	-9.2	-1.4
207.464188	75.0764	-145.9517	-7.6	-1.3												
207.464249													75.6463	-145.4827	-8.6	-3.3
207.464432									75.9568	-149.5899	-7.5	-1.1				
207.476608									75.9561	-149.5903	-7.6	-0.9				
207.476746	75.0757	-145.9522	-7.5	-1.2												
207.476807													75.6454	-145.4839	-8.5	-2.7
207.499542									75.9547	-149.5909	-8.3	-0.9				
207.503220	75.0742	-145.9533	-7.2	-2.0												
207.537231	75.0723	-145.9559	-7.3	-2.7												
207.537506									75.9521	-149.5919	-9.5	-0.5				
207.552338									75.9510	-149.5920	-9.4	0.1				
207.552567	75.0714	-145.9570	-7.6	-2.3												
207.552597													75.6403	-145.4851	-9.0	1.7
207.557083									75.9506	-149.5920	-9.4	0.3				
207.611023									75.9468	-149.5904	-8.9	0.9				
207.627914									75.9456	-149.5900	-8.8	0.6				
207.628113													75.6350	-145.4786	-8.8	2.7
207.628189	75.0666	-145.9599	-8.3	-0.5												
207.647446													75.6337	-145.4772	-8.6	2.0
207.647476	75.0653	-145.9601	-8.3	-0.5												

DAY	CAMP CARIBOU LAT	LONG	NIV	EIV	CAMP BLUE FOX LAT	LONG	NIV	EIV	CAMP SNOWBIRD LAT	LONG	NIV	EIV	CAMP BIG BEAR LAT	LONG	NIV	EIV
207.647659									75.9443	-149.5896	-8.5	0.5				
207.655991									75.9438	-149.5895	-8.4	0.6				
207.656281	75.0648	-145.9603	-8.4	-0.6												
207.685059	75.0629	-145.9608	-8.4	-0.4												
207.685150									75.9419	-149.5887	-8.1	1.2				
207.685196													75.6312	-145.4752	-8.4	1.8
207.703018									75.9408	-149.5878	-8.0	1.9				
207.703171													75.6300	-145.4740	-8.4	2.6
207.703278	75.0617	-145.9608	-8.1	0.3												
207.719498	75.0607	-145.9605	-7.6	1.1												
207.719528													75.6289	-145.4724	-8.4	3.6
207.719742									75.9397	-149.5866	-8.2	2.6				
207.731384									75.9390	-149.5856	-8.4	3.0				
207.759888									75.9370	-149.5825	-9.3	3.7				
207.759903	75.0585	-145.9580	-7.0	2.9												
207.759995													75.6262	-145.4669	-8.9	5.0
207.791824	75.0567	-145.9547	-7.5	4.0												
207.791885													75.6239	-145.4618	-9.8	5.2
207.792053									75.9345	-149.5786	-10.3	3.8				
207.799911									75.9339	-149.5777	-10.4	3.8				
207.800110													75.6233	-145.4605	-10.1	5.2
207.835083									75.9310	-149.5737	-10.4	3.2				
207.835220	75.0539	-145.9497	-9.1	2.9												
207.835236													75.6204	-145.4550	-10.9	4.7
207.851395													75.6190	-145.4527	-11.0	4.3
207.851471									75.9297	-149.5721	-10.1	2.7				
207.851532	75.0527	-145.9487	-9.8	1.5												
207.859116									75.9291	-149.5715	-9.9	2.4				
207.864624	75.0517	-145.9483	-10.3	0.4												
207.875259									75.9279	-149.5704	-9.6	2.0				
207.875473													75.6169	-145.4494	-10.5	4.9
207.875549	75.0508	-145.9483	-10.7	-0.2												
207.910431									75.9253	-149.5685	-9.8	1.7				
207.924866									75.9242	-149.5676	-10.1	2.1				
207.933914									75.9234	-149.5670	-10.3	2.4				
207.950195									75.9221	-149.5655	-10.4	3.4				
207.950409	75.0445	-145.9448	-9.7	7.1												
207.985641									75.9194	-149.5603	-8.9	5.8				
207.985947	75.0420	-145.9346	-8.3	10.3												
208.008087													75.6073	-145.4233	-9.9	5.1
208.008209	75.0406	-145.9286	-8.1	7.4												
208.024612	75.0396	-145.9258	-8.1	4.2												
208.060425									75.9150	-149.5438	-7.9	6.8				
208.060669	75.0372	-145.9236	-9.0	1.4												
208.070724	75.0365	-145.9231	-9.4	1.8												
208.070953									75.9143	-149.5417	-8.5	6.3				
208.081726									75.9136	-149.5396	-9.2	5.6				
208.081741	75.0357	-145.9225	-9.9	2.2												
208.098099													75.6001	-145.4135	-9.7	3.0
208.098175									75.9123	-149.5370	-10.0	4.3				
208.098236	75.0344	-145.9213	-10.5	2.6												
208.143906	75.0307	-145.9174	-9.1	3.2												
208.144180									75.9088	-149.5329	-9.2	2.0				
208.154770	75.0300	-145.9163	-8.2	3.5												
208.154907									75.9080	-149.5323	-8.3	1.9				
208.161179									75.9076	-149.5319	-7.8	1.9				
208.171249													75.5952	-145.4052	-7.8	4.5
208.171326	75.0290	-145.9144	-7.0	3.9												
208.171417									75.9070	-149.5313	-7.0	1.9				
208.217606	75.0268	-145.9084	-5.8	4.5												
208.217819									75.9049	-149.5289	-5.7	1.2				
208.227875									75.9044	-149.5285	-5.9	1.0				
208.235825									75.9040	-149.5283	-6.1	0.9				
208.236099	75.0260	-145.9060	-6.1	4.4												
208.244293									75.9036	-149.5281	-6.2	0.8				
208.281219	75.0237	-145.9005	-6.5	3.6												
208.281296									75.9018	-149.5274	-6.4	0.5				
208.291901	75.0232	-145.8994	-6.6	3.3												
208.292023													75.5884	-145.3852	-6.8	5.2

DAY	CAMP CARIBOU LAT	LONG	NIV	EIV	CAMP BLUE FOX LAT	LONG	NIV	EIV	CAMP SNOWBIRD LAT	LONG	NIV	EIV	CAMP BIG BEAR LAT	LONG	NIV	EIV
208.292053									75.9013	-149.5272	-6.4	0.5				
208.300781													75.5880	-145.3839	-6.8	5.0
208.310303													75.5875	-145.3824	-6.8	4.9
208.310410	75.0222	-145.8977	-6.6	3.1												
208.353836													75.5852	-145.3758	-6.9	4.9
208.353882	75.0200	-145.8936	-6.4	3.3												
208.354034									75.8983	-149.5262	-5.8	0.5				
208.366852	75.0194	-145.8923	-6.3	3.4												
208.366882									75.8977	-149.5260	-5.6	0.5				
208.366974													75.5844	-145.3738	-7.1	5.0
208.374359									75.8974	-149.5259	-5.4	0.6				
208.394836	75.0181	-145.8894	-5.9	3.7												
208.394943													75.5829	-145.3694	-7.1	5.4
208.426453	75.0166	-145.8859	-5.8	3.6												
208.426498													75.5811	-145.3640	-7.2	5.5
208.426727									75.8953	-149.5253	-5.0	-0.2				
208.442276									75.8947	-149.5256	-4.9	-0.7				
208.442352	75.0159	-145.8843	-5.9	3.0												
208.442459													75.5802	-145.3613	-7.3	5.1
208.457062													75.5794	-145.3592	-7.2	4.5
208.457092									75.8941	-149.5260	-4.7	-1.3				
208.457184	75.0152	-145.8832	-6.0	2.1												
208.469986									75.8937	-149.5267	-4.4	-1.9				
208.499313	75.0133	-145.8818	-5.5	0.4												
208.499390													75.5771	-145.3544	-6.7	3.0
208.499557									75.8927	-149.5287	-3.9	-2.4				
208.517975									75.8922	-149.5301	-4.0	-2.3				
208.518204	75.0125	-145.8817	-5.0	0.1												
208.518234													75.5761	-145.3528	-6.5	2.8
208.529602													75.5756	-145.3518	-6.4	2.6
208.529709	75.0121	-145.8817	-4.8	-0.1												
208.529709									75.8918	-149.5310	-4.3	-2.4				
208.537888													75.5752	-145.3512	-6.4	2.4
208.537918									75.8915	-149.5316	-4.5	-2.4				
208.545486									75.8912	-149.5322	-4.8	-2.5				
208.572632	75.0106	-145.8820	-4.4	-0.2												
208.572723													75.5734	-145.3488	-6.6	2.0
208.572845									75.8901	-149.5344	-5.5	-2.6				
208.593689									75.8892	-149.5361	-5.7	-2.7				
208.593903													75.5723	-145.3475	-6.6	1.9
208.593933	75.0098	-145.8821	-4.5	-0.2												
208.601776													75.5719	-145.3470	-6.4	1.9
208.601974									75.8888	-149.5368	-5.6	-2.7				
208.612610	75.0092	-145.8822	-4.6	-0.4												
208.612610									75.8884	-149.5377	-5.6	-2.7				
208.612701													75.5714	-145.3464	-6.2	1.8
208.621231									75.8880	-149.5385	-5.6	-2.8				
208.669266	75.0073	-145.8830	-3.9	-0.3												
208.687881									75.8850	-149.5437	-6.5	-1.9				
208.688019	75.0067	-145.8831	-3.5	-0.1												
208.688080													75.5680	-145.3441	-5.6	-0.1
208.696732									75.8845	-149.5442	-6.8	-1.6				
208.721085	75.0059	-145.8835	-3.2	-1.0												
208.721130									75.8831	-149.5452	-7.7	-1.2				
208.721191													75.5665	-145.3445	-5.7	-0.4
208.745926													75.5654	-145.3446	-5.8	0.3
208.746140									75.8816	-149.5460	-8.6	-0.9				
208.763443									75.8804	-149.5464	-9.1	-0.6				
208.763687	75.0048	-145.8859	-3.4	-2.6												
208.763702													75.5646	-145.3443	-5.8	1.0
208.771835									75.8798	-149.5466	-9.3	-0.4				
208.796143									75.8779	-149.5466	-9.9	0.3				
208.796219	75.0039	-145.8886	-4.0	-2.9												
208.796310													75.5630	-145.3428	-6.5	1.7
208.824783									75.8757	-149.5461	-10.0	0.8				
208.825058	75.0029	-145.8911	-4.3	-2.8												
208.836943									75.8746	-149.5457	-9.8	0.9				
208.839203													75.5607	-145.3408	-7.3	1.4
208.839233	75.0024	-145.8922	-4.4	-2.7												
208.871460									75.8722	-149.5448	-9.5	0.7				

DAY	CAMP CARIBOU LAT	LONG	NIV	EIV	CAMP BLUE FOX LAT	LONG	NIV	EIV	CAMP SNOWBIRD LAT	LONG	NIV	EIV	CAMP BIG BEAR LAT	LONG	NIV	EIV
208.871689	75.0013	-145.8945	-4.6	-1.8												
208.871689													75.5589	-145.3392	-7.1	2.1
208.899811									75.8701	-149.5441	-9.3	1.1				
208.899918													75.5574	-145.3363	-6.7	5.3
208.900040	75.0003	-145.8952	-4.7	0.7												
208.914078									75.8691	-149.5435	-9.0	1.9				
208.914276													75.5566	-145.3334	-6.4	7.7
208.914352	74.9997	-145.8945	-4.7	2.5												
208.946823									75.8669	-149.5409	-8.3	2.8				
208.947037													75.5551	-145.3235	-5.8	10.9
208.965149									75.8657	-149.5392	-8.1	2.9				
208.965195													75.5543	-145.3176	-5.8	10.1
208.974289													75.5538	-145.3148	-6.0	9.1
208.974396	74.9975	-145.8884	-5.2	1.6												
208.993530	74.9967	-145.8883	-5.5	-0.8												
209.021835									75.8621	-149.5340	-8.1	3.1				
209.022095	74.9954	-145.8895	-5.9	-1.5												
209.039276									75.8610	-149.5323	-8.3	3.1				
209.046050													75.5502	-145.3020	-6.5	3.0
209.048096									75.8605	-149.5315	-8.4	3.0				
209.062607													75.5495	-145.3008	-6.4	2.6
209.062714	74.9935	-145.8901	-5.9	0.6												
209.096313									75.8572	-149.5259	-9.2	5.2				
209.096390													75.5478	-145.2973	-6.6	4.7
209.096497	74.9920	-145.8881	-6.0	3.6												
209.110596													75.5470	-145.2949	-6.8	6.4
209.110809									75.8561	-149.5233	-9.4	6.5				
209.121292													75.5465	-145.2926	-6.9	7.4
209.121384	74.9908	-145.8846	-6.2	5.8												
209.121460									75.8553	-149.5210	-9.4	7.2				
209.135956													75.5457	-145.2890	-6.9	8.3
209.136047									75.8543	-149.5175	-9.3	7.6				
209.170151													75.5438	-145.2804	-7.1	7.3
209.170166									75.8518	-149.5101	-8.9	5.4				
209.170273	74.9882	-145.8760	-7.3	4.7												
209.184021	74.9874	-145.8744	-7.8	3.5												
209.184128													75.5430	-145.2775	-7.3	6.0
209.184265									75.8509	-149.5081	-8.9	3.6				
209.194260													75.5425	-145.2758	-7.4	5.1
209.194321	74.9868	-145.8734	-8.2	2.8												
209.194504									75.8502	-149.5071	-8.9	2.5				
209.208908	74.9858	-145.8723	-8.6	2.2												
209.212616													75.5414	-145.2733	-7.5	3.9
209.212799									75.8489	-149.5061	-8.8	1.1				
209.243256					75.6260	-142.8901	-4.8	3.6								
209.243393													75.5396	-145.2700	-7.5	3.3
209.243469	74.9835	-145.8699	-8.5	2.9												
209.263397	74.9822	-145.8678	-7.8	4.3												
209.263428					75.6252	-142.8878	-4.7	4.1								
209.267273													75.5382	-145.2674	-7.6	3.6
209.281555					75.6245	-142.8852	-4.8	5.1								
209.281677	74.9812	-145.8651	-7.3	5.6												
209.281891									75.8442	-149.5041	-8.8	2.3				
209.286285													75.5370	-145.2652	-7.9	3.8
209.316055					75.6232	-142.8793	-5.0	5.3								
209.316238	74.9792	-145.8590	-7.0	5.8												
209.316360									75.8419	-149.5008	-8.2	2.8				
209.332748	74.9783	-145.8564	-6.9	4.8												
209.332825									75.8408	-149.4996	-7.7	1.8				
209.332825													75.5341	-145.2603	-7.7	2.6
209.332947					75.6226	-142.8767	-5.1	4.5								
209.340530													75.5337	-145.2597	-7.5	2.2
209.354584					75.6217	-142.8741	-5.3	3.2								
209.354599	74.9772	-145.8537	-6.8	3.5												
209.354843									75.8396	-149.4989	-7.1	0.4				
209.368687					75.6203	-142.8717	-5.6	1.6								
209.388779	74.9754	-145.8507	-6.8	2.7												
209.388779													75.5310	-145.2577	-6.8	1.0
209.388992									75.8378	-149.4994	-6.5	-1.1				

DAY	CAMP CARIBOU LAT	LONG	NIV	EIV	CAMP BLUE FOX LAT	LONG	NIV	EIV	CAMP SNOWBIRD LAT	LONG	NIV	EIV	CAMP BIG BEAR LAT	LONG	NIV	EIV
209.407990									75.8368	-149.5001	-6.4	-1.5				
209.408051	74.9743	-145.8492	-6.8	2.9												
209.408234					75.6194	-142.8709	-5.6	1.0								
209.427933	74.9733	-145.8473	-6.6	3.4												
209.427979					75.6185	-142.8703	-5.5	0.9								
209.428162									75.8358	-149.5011	-6.1	-1.7				
209.461172					75.6171	-142.8692	-5.3	1.4								
209.461487	74.9716	-145.8434	-6.5	4.3												
209.461533													75.5273	-145.2551	-6.1	1.3
209.461731									75.8344	-149.5027	-5.1	-0.9				
209.488541	74.9702	-145.8402	-6.7	3.2												
209.488647													75.5260	-145.2541	-5.9	0.8
209.488708					75.6160	-142.8679	-5.5	1.4								
209.501846	74.9695	-145.8392	-6.8	2.0												
209.534531	74.9678	-145.8384	-6.8	0.1												
209.534592					75.6139	-142.8662	-5.9	1.0								
209.534775									75.8319	-149.5010	-4.4	2.3				
209.555908					75.6130	-142.8656	-5.8	1.1								
209.556030													75.5230	-145.2539	-5.6	0.1
209.556107	74.9666	-145.8383	-6.7	0.2												
209.556183									75.8311	-149.4992	-4.8	2.9				
209.576385	74.9656	-145.8381	-6.6	0.7												
209.576477									75.8303	-149.4972	-5.2	3.3				
209.576538													75.5221	-145.2536	-5.6	0.7
209.576584					75.6120	-142.8648	-5.7	1.4								
209.627975					75.6098	-142.8618	-5.1	2.4								
209.628113													75.5198	-145.2512	-5.7	2.3
209.628143	74.9629	-145.8365	-6.6	0.9												
209.628296									75.8281	-149.4906	-5.6	5.1				
209.638977									75.8276	-149.4888	-5.5	5.7				
209.639084	74.9624	-145.8363	-6.7	0.6												
209.639313					75.6094	-142.8609	-4.9	2.5								
209.651489									75.8271	-149.4864	-5.5	6.3				
209.651672													75.5188	-145.2494	-5.5	2.6
209.651764					75.6089	-142.8599	-4.6	2.7								
209.682434	74.9600	-145.8355	-7.1	1.2												
209.682526									75.8257	-149.4797	-6.0	7.3				
209.682541													75.5175	-145.2468	-5.5	3.0
209.682602					75.6078	-142.8572	-4.4	3.1								
209.700058					75.6072	-142.8554	-4.5	3.8								
209.700104	74.9591	-145.8346	-7.3	2.3												
209.700134													75.5167	-145.2449	-5.5	3.8
209.700363									75.8249	-149.4755	-6.6	7.6				
209.710007													75.5163	-145.2437	-5.5	4.5
209.710022					75.6069	-142.8541	-4.5	4.4								
209.710114	74.9585	-145.8338	-7.3	3.2												
209.726974									75.8234	-149.4690	-6.8	8.1				
209.727158	74.9575	-145.8318	-7.0	4.6												
209.727310					75.6063	-142.8515	-4.4	5.4								
209.737534													75.5151	-145.2390	-5.4	6.6
209.737564					75.6059	-142.8497	-4.2	6.0								
209.757263									75.8219	-149.4610	-6.1	8.7				
209.757294	74.9560	-145.8271	-6.1	5.3												
209.757523					75.6053	-142.8457	-4.0	6.6								
209.772354					75.6049	-142.8427	-3.9	6.6								
209.772415													75.5137	-145.2311	-4.9	7.6
209.772629									75.8212	-149.4567	-5.9	9.0				
209.784286					75.6045	-142.8403	-3.7	6.6								
209.784317													75.5132	-145.2284	-4.6	7.3
209.784439	74.9548	-145.8232	-5.2	4.3												
209.802567									75.8199	-149.4477	-5.2	10.4				
209.802811													75.5126	-145.2242	-3.9	7.2
209.802841	74.9541	-145.8210	-4.6	4.0												
209.802917					75.6040	-142.8364	-3.4	6.8								
209.832489									75.8188	-149.4370	-4.4	12.2				
209.832642	74.9531	-145.8168	-4.0	6.0												
209.832687													75.5119	-145.2171	-2.6	8.7
209.832809					75.6033	-142.8296	-2.7	8.3								
209.845047	74.9527	-145.8144	-3.8	7.5												
209.845154					75.6030	-142.8262	-2.3	9.3								

DAY	CAMP CARIBOU LAT	LONG	NIV	EIV	CAMP BLUE FOX LAT	LONG	NIV	EIV	CAMP SNOWBIRD LAT	LONG	NIV	EIV	CAMP BIG BEAR LAT	LONG	NIV	EIV
209.845154													75.5116	-145.2135	-2.1	10.0
209.845261									75.8184	-149.4319	-4.1	13.0				
209.857956					75.6028	-142.8223	-2.0	10.4								
209.858047													75.5114	-145.2093	-1.6	11.3
209.858124									75.8180	-149.4265	-3.8	13.7				
209.858154	74.9523	-145.8111	-3.6	9.1												
209.865768													75.5114	-145.2065	-1.3	12.1
209.865829					75.6027	-142.8197	-1.7	11.0								
209.877899									75.8175	-149.4176	-3.1	14.9				
209.878113													75.5113	-145.2017	-0.9	13.2
209.878143					75.6026	-142.8153	-1.3	11.8								
209.878189	74.9518	-145.8050	-3.1	11.4												
209.886185					75.6025	-142.8123	-1.0	12.3								
209.886230													75.5112	-145.1983	-0.7	13.0
209.907852									75.8168	-149.4025	-2.7	17.4				
209.908234					75.6024	-142.8037	-0.5	12.9								
209.918304	74.9509	-145.7898	-3.3	13.7												
209.918442													75.5111	-145.1840	-0.5	14.5
209.918488					75.6023	-142.7996	-0.4	13.0								
209.931183					75.6023	-142.7944	-0.3	13.1								
209.931381	74.9505	-145.7844	-3.9	14.0												
209.931458									75.8162	-149.3885	-4.0	20.4				
209.952759									75.8154	-149.3735	-5.8	24.6				
209.952866					75.6023	-142.7853	0.1	14.4								
209.952866													75.5110	-145.1684	0.0	15.9
209.952957	74.9498	-145.7749	-4.2	15.9												
209.983093									75.8139	-149.3470	-6.6	30.5				
209.983307													75.5111	-145.1520	1.5	18.8
209.983353					75.6024	-142.7705	1.5	16.6								
209.983368	74.9489	-145.7589	-4.0	19.6												
209.992355													75.5113	-145.1467	1.8	19.5
209.992432					75.6025	-142.7657	2.1	17.1								
210.004150					75.6028	-142.7595	2.7	17.6								
210.004288	74.9482	-145.7462	-4.0	21.0												
210.004288													75.5114	-145.1393	2.1	20.3
210.014267					75.6030	-142.7539	3.2	18.0								
210.014359													75.5116	-145.1329	2.1	21.0
210.014404									75.8122	-149.3161	-7.4	30.6				
210.014496	74.9479	-145.7398	-4.1	21.3												
210.026932					75.6033	-142.7467	3.8	18.5								
210.026962									75.8115	-149.3045	-8.4	28.4				
210.026993													75.5118	-145.1246	2.0	21.9
210.027100	74.9475	-145.7318	-4.3	21.7												
210.057983					75.6044	-142.7281	4.7	20.5								
210.058090	74.9464	-145.7104	-4.5	25.9												
210.066895					75.6047	-142.7224	4.7	21.2								
210.077194					75.6051	-142.7154	4.5	22.2								
210.077484									75.8068	-149.2656	-16.3	21.4				
210.087692					75.6054	-142.7081	4.0	23.2								
210.087799													75.5119	-145.0788	-3.3	27.2
210.087875	74.9452	-145.6847	-6.1	31.9												
210.087936									75.8054	-149.2587	-18.5	20.5				
210.100433					75.6058	-142.6987	3.1	24.4								
210.100525													75.5114	-145.0679	-5.3	28.3
210.100601									75.8035	-149.2508	-20.8	19.5				
210.100632	74.9446	-145.6723	-7.6	33.6												
210.131973					75.6062	-142.6738	0.4	26.0								
210.132019													75.5096	-145.0405	-8.9	27.2
210.132141	74.9422	-145.6413	-11.5	30.8												
210.141296									75.7962	-149.2281	-24.1	15.8				
210.141541													75.5090	-145.0327	-9.8	25.9
210.141663					75.6062	-142.6659	-0.5	26.1								
210.150558					75.6061	-142.6588	-1.4	26.1								
210.150604													75.5082	-145.0257	-10.7	24.8
210.150772									75.7944	-149.2236	-24.0	14.8				
210.160767					75.6060	-142.6505	-2.7	26.2								
210.160843													75.5073	-145.0180	-12.0	23.8
210.160904	74.9391	-145.6181	-16.3	24.1												
210.161072									75.7925	-149.2189	-23.9	13.7				

DAY	CAMP CARIBOU LAT	LONG	NIV	EIV	CAMP BLUE FOX LAT	LONG	NIV	EIV	CAMP SNOWBIRD LAT	LONG	NIV	EIV	CAMP BIG BEAR LAT	LONG	NIV	EIV
210.173477					75.6056	-142.6402	-4.5	26.3								
210.173615													75.5061	-145.0089	-13.8	22.8
210.173782									75.7901	-149.2138	-23.8	12.2				
210.178741	74.9366	-145.6061	-19.7	21.3												
210.205399					75.6040	-142.6144	-8.3	25.4								
210.205582									75.7843	-149.2035	-22.5	8.3				
210.205612	74.9322	-145.5903	-22.2	18.8												
210.216019									75.7825	-149.2010	-21.9	7.0				
210.216232													75.5006	-144.9812	-18.2	18.8
210.216293	74.9303	-145.5845	-22.2	18.1												
210.216370					75.6032	-142.6059	-9.3	24.6								
210.224411													75.4994	-144.9766	-18.6	17.8
210.224518									75.7811	-149.1992	-21.5	5.9				
210.233688					75.6019	-142.5931	-11.0	22.9								
210.233810													75.4981	-144.9717	-19.2	16.5
210.234055									75.7795	-149.1977	-21.0	4.7				
210.246307					75.6007	-142.5844	-12.5	21.4								
210.246414													75.4961	-144.9656	-19.9	14.6
210.246429	74.9251	-145.5692	-22.5	16.0												
210.246658									75.7775	-149.1961	-20.5	3.3				
210.278473													75.4911	-144.9531	-20.3	11.4
210.278595									75.7726	-149.1942	-18.3	0.8				
210.290421									75.7710	-149.1940	-17.2	0.4				
210.290604													75.4892	-144.9489	-19.9	10.8
210.290665					75.5957	-142.5580	-15.7	17.7								
210.290695	74.9174	-145.5500	-21.5	13.9												
210.298843									75.7699	-149.1939	-16.5	0.2				
210.298843													75.4879	-144.9462	-19.6	10.4
210.306854					75.5937	-142.5494	-16.3	16.7								
210.306931													75.4867	-144.9437	-19.3	10.1
210.307144									75.7688	-149.1939	-15.8	0.0				
210.319199					75.5921	-142.5432	-17.0	15.7								
210.319260	74.9128	-145.5387	-20.5	12.7												
210.319275													75.4848	-144.9400	-19.1	9.5
210.319504									75.7674	-149.1940	-14.9	-0.3				
210.351013					75.5877	-142.5294	-18.5	12.2								
210.351120													75.4801	-144.9316	-18.5	7.6
210.351151	74.9077	-145.5281	-20.3	9.6												
210.351349									75.7640	-149.1940	-12.4	0.8				
210.364288									75.7628	-149.1934	-11.3	2.0				
210.373795									75.7620	-149.1926	-10.5	3.0				
210.373886													75.4769	-144.9268	-17.5	6.3
210.373993					75.5843	-142.5217	-18.6	9.8								
210.392380	74.9014	-145.5184	-18.5	6.7												
210.392410					75.5817	-142.5165	-17.8	8.4								
210.392456													75.4745	-144.9234	-16.2	5.7
210.392609									75.7605	-149.1903	-9.2	4.9				
210.400818									75.7599	-149.1889	-8.8	5.6				
210.400955					75.5805	-142.5143	-17.4	8.0								
210.423676					75.5776	-142.5092	-16.2	6.6								
210.423752	74.8972	-145.5128	-15.7	5.6												
210.423782													75.4708	-144.9181	-14.2	5.6
210.423996									75.7584	-149.1841	-8.1	7.5				
210.437469					75.5759	-142.5066	-15.4	5.6								
210.437576									75.7576	-149.1808	-8.1	8.4				
210.437576													75.4693	-144.9157	-13.5	5.8
210.437683	74.8956	-145.5106	-14.4	4.9												
210.449234									75.7568	-149.1776	-8.2	9.1				
210.449463													75.4681	-144.9135	-12.9	6.1
210.466019	74.8926	-145.5069	-12.3	4.0												
210.466125													75.4664	-144.9103	-12.4	6.6
210.466232									75.7557	-149.1725	-8.7	10.1				
210.475967									75.7551	-149.1693	-9.1	10.8				
210.476227					75.5716	-142.5009	-12.6	4.5								
210.496613	74.8899	-145.5031	-10.7	5.0												
210.496613					75.5698	-142.4978	-10.9	5.2								
210.496872									75.7535	-149.1617	-10.2	12.4				
210.510101					75.5687	-142.4955	-10.0	5.8								
210.510269	74.8888	-145.5009	-9.9	6.2												
210.510300									75.7524	-149.1563	-11.1	13.5				

DAY	CAMP CARIBOU LAT	LONG	NIV	EIV	CAMP BLUE FOX LAT	LONG	NIV	EIV	CAMP SNOWBIRD LAT	LONG	NIV	EIV	CAMP BIG BEAR LAT	LONG	NIV	EIV
210.524994									75.7511	-149.1498	-12.0	14.6				
210.525253	74.8877	-145.4978	-9.2	7.6												
210.525360					75.5675	-142.4927	-9.0	6.5								
210.540314	74.8867	-145.4941	-8.5	9.0												
210.540421									75.7495	-149.1425	-13.0	15.3				
210.540497					75.5665	-142.4894	-8.3	7.2								
210.551559									75.7484	-149.1372	-13.8	15.4				
210.551727	74.8859	-145.4909	-8.0	10.0												
210.551910					75.5658	-142.4868	-7.8	7.7								
210.569946	74.8848	-145.4852	-7.5	11.3												
210.570053					75.5648	-142.4823	-7.2	8.5								
210.570190									75.7463	-149.1283	-15.2	14.9				
210.582275					75.5641	-142.4789	-6.8	9.2								
210.582382													75.4569	-144.8796	-7.8	10.9
210.582458	74.8841	-145.4808	-7.3	12.2												
210.582611									75.7448	-149.1226	-16.1	14.1				
210.600677									75.7424	-149.1149	-17.0	13.4				
210.600906													75.4558	-144.8731	-7.1	12.0
210.600937	74.8831	-145.4738	-6.8	13.5												
210.600983					75.5632	-142.4732	-5.9	10.6								
210.615219	74.8824	-145.4680	-6.6	14.3												
210.615219									75.7405	-149.1089	-17.5	13.2				
210.615341													75.4550	-144.8676	-7.1	13.0
210.615433					75.5625	-142.4682	-5.1	12.0								
210.627289									75.7388	-149.1039	-17.9	13.1				
210.627655					75.5621	-142.4634	-4.7	13.2								
210.643875	74.8808	-145.4555	-8.4	14.9												
210.644012													75.4532	-144.8556	-9.7	14.2
210.644043									75.7364	-149.0970	-18.7	13.0				
210.644058					75.5615	-142.4563	-4.7	14.7								
210.654282					75.5611	-142.4516	-5.1	15.5								
210.654419	74.8800	-145.4509	-9.8	14.9												
210.654419													75.4524	-144.8510	-11.4	14.4
210.654633									75.7349	-149.0927	-19.2	12.9				
210.675964									75.7316	-149.0843	-19.9	12.4				
210.676071													75.4502	-144.8413	-14.1	14.8
210.676178	74.8781	-145.4413	-12.2	15.1												
210.690536									75.7293	-149.0787	-20.1	11.9				
210.690689	74.8767	-145.4348	-13.4	15.3												
210.690735													75.4485	-144.8345	-15.1	15.1
210.690887					75.5593	-142.4329	-7.3	17.1								
210.702774									75.7274	-149.0742	-20.2	11.5				
210.702972													75.4471	-144.8289	-15.6	15.1
210.703033					75.5586	-142.4265	-8.3	17.2								
210.703049	74.8754	-145.4292	-14.1	15.4												
210.718491	74.8736	-145.4222	-14.9	15.4												
210.718521									75.7249	-149.0688	-20.7	10.8				
210.718613													75.4451	-144.8217	-16.1	14.9
210.718719					75.5575	-142.4182	-9.8	17.1								
210.726425					75.5569	-142.4142	-10.7	17.0								
210.726730									75.7236	-149.0661	-21.1	10.4				
210.766129									75.7169	-149.0531	-22.4	11.7				
210.766373	74.8675	-145.4002	-17.9	16.2												
210.766373													75.4389	-144.8001	-17.5	15.3
210.766510					75.5529	-142.3925	-14.4	18.8								
210.777771									75.7148	-149.0486	-22.5	13.0				
210.777893													75.4373	-144.7946	-18.0	15.8
210.777924					75.5516	-142.3857	-15.2	19.9								
210.778000	74.8659	-145.3946	-18.8	16.6												
210.793518									75.7121	-149.0418	-22.7	14.4				
210.793640	74.8635	-145.3869	-20.1	16.6												
210.793732													75.4351	-144.7868	-18.7	16.1
210.793839					75.5496	-142.3755	-16.1	21.1								
210.824600													75.4305	-144.7722	-19.0	14.5
210.824646									75.7065	-149.0275	-23.1	14.0				
210.824692	74.8585	-145.3728	-21.2	13.5												
210.841644									75.7034	-149.0205	-23.5	12.5				
210.841858													75.4280	-144.7649	-18.5	12.9
210.841904	74.8556	-145.3667	-20.7	10.5												
210.841934					75.5434	-142.3452	-16.8	17.8								

DAY	CAMP CARLSON LAT	LONG	NIV	EIV	CAMP BLUE FOX LAT	LONG	NIV	EIV	CAMP SNOWBIRD LAT	LONG	NIV	EIV	CAMP BIG BEAR LAT	LONG	NIV	EIV
210.852127					75.5421	-142.3399	-16.7	15.8								
210.868912									75.6983	-149.0106	-24.8	11.0				
210.869263					75.5498	-142.3324	-16.6	12.7								
210.897903					75.5461	-142.3225	-16.7	10.7								
210.898026													75.4202	-144.7441	-17.9	13.0
210.898102	74.8170	-145.3524	-19.1	9.8												
210.898148									75.6924	-149.0007	-27.6	11.1				
210.916702									75.6882	-148.9940	-29.5	12.0				
210.916870													75.4175	-144.7361	-18.3	14.8
210.916885					75.5336	-142.3159	-16.6	11.9								
210.916977	74.8442	-145.3161	-19.0	13.1												
210.925797					75.5325	-142.3125	-16.4	12.8								
210.925873													75.4162	-144.7318	-18.4	15.7
210.925964									75.6861	-148.9905	-30.3	12.4				
210.944473													75.4135	-144.7225	-18.7	17.0
210.944580					75.5301	-142.3046	-15.9	14.6								
210.970932					75.5269	-142.2925	-15.6	14.4								
210.971069													75.4095	-144.7089	-20.4	15.3
210.971115	74.8360	-145.3213	-20.8	15.0												
210.980560					75.5257	-142.2883	-15.8	13.4								
210.980608									75.6734	-148.9732	-26.2	4.6				
210.980606													75.4080	-144.7047	-21.4	13.5
210.980759	74.8344	-145.3173	-21.5	13.7												
211.043900					75.5176	-142.2696	-17.7	5.5								
211.043991	74.8231	-145.3000	-23.6	5.1												
211.044022													75.3966	-144.6898	-22.7	2.7
211.054138					75.5161	-142.2681	-18.1	4.1								
211.054260													75.3948	-144.6891	-22.0	1.3
211.054337	74.8212	-145.2987	-23.6	3.8												
211.064957					75.5146	-142.2670	-18.5	2.6								
211.065063													75.3930	-144.6890	-21.2	-0.2
211.065170	74.8192	-145.2977	-23.4	2.5												
211.094147	74.8140	-145.2968	-22.3	0.0												
211.117081	74.8102	-145.2972	-20.2	-1.3												
211.117111					75.5071	-142.2655	-17.8	1.0								
211.117157													75.3850	-144.6926	-19.0	-3.1
211.127289					75.5057	-142.2650	-17.2	1.7								
211.127457													75.3835	-144.6936	-18.9	-2.9
211.127518	74.8086	-145.2977	-18.9	-1.7												
211.138184					75.5043	-142.2643	-16.5	2.6								
211.138321													75.3819	-144.6945	-18.7	-2.5
211.138382	74.8071	-145.2983	-17.3	-2.2												
211.145248									75.6553	-149.0260	-9.3	-13.1				
211.190674	74.8015	-145.3019	-10.5	-1.8												
211.211197													75.3726	-144.6945	-12.3	3.2
211.211243	74.8000	-145.3026	-8.5	-0.5												
211.218292													75.3719	-144.6937	-11.2	4.0
211.240585					75.4934	-142.2431	-11.5	10.6								
211.240692													75.3702	-144.6904	-9.0	5.7
211.240799	74.7983	-145.3021	-6.3	1.7												
211.264938													75.3686	-144.6856	-8.7	7.2
211.264954					75.4912	-142.2347	-11.5	11.5								
211.283859					75.4895	-142.2281	-12.3	11.2								
211.283997	74.7962	-145.2975	-6.7	5.8												
211.283997													75.3672	-144.6810	-9.3	9.0
211.292023					75.4887	-142.2253	-12.8	10.9								
211.292053													75.3666	-144.6786	-9.6	10.0
211.313339					75.4865	-142.2184	-13.9	10.5								
211.313461													75.3650	-144.6714	-10.5	12.2
211.339630	74.7927	-145.2834	-9.3	11.1												
211.339752													75.3627	-144.6608	-12.1	13.8
211.339828					75.4835	-142.2096	-15.0	11.3								
211.356918	74.7914	-145.2775	-9.8	12.3												
211.356918					75.4815	-142.2033	-15.6	12.6								
211.356995													75.3609	-144.6534	-13.6	14.4
211.366455					75.4803	-142.1995	-16.1	13.4								
211.385956					75.4777	-142.1910	-17.2	14.7								
211.386063	74.7890	-145.2662	-11.7	13.9												
211.386063													75.3575	-144.6404	-16.8	14.8

DAY	CAMP CARIBOU LAT	LONG	NIV	EIV	CAMP BLUE FOX LAT	LONG	NIV	EIV	CAMP SNOWBIRD LAT	LONG	NIV	EIV	CAMP BIG BEAR LAT	LONG	NIV	EIV
211.415115													75.3534	-144.6274	-18.8	14.6
211.415253					75.4737	-142.1775	-18.3	15.0								
211.430313	74.7843	-145.2482	-15.2	13.1												
211.430420													75.3512	-144.6206	-19.1	14.4
211.430435					75.4715	-142.1706	-18.5	14.4								
211.441406													75.3495	-144.6158	-19.2	14.3
211.441544					75.4699	-142.1658	-18.6	13.8								
211.458755					75.4674	-142.1587	-18.8	13.1								
211.458771	74.7807	-145.2380	-16.8	11.3												
211.458832													75.3469	-144.6083	-19.5	14.1
211.490860	74.7764	-145.2277	-17.3	11.1												
211.490875													75.3419	-144.5946	-20.2	14.2
211.491013					75.4626	-142.1460	-18.7	13.1								
211.504333	74.7746	-145.2232	-17.0	11.5												
211.504440													75.3398	-144.5887	-20.6	14.1
211.504471					75.4607	-142.1404	-18.6	13.7								
211.516861	74.7730	-145.2189	-16.8	11.7												
211.516937													75.3378	-144.5835	-21.1	13.4
211.531860	74.7710	-145.2138	-16.7	11.6												
211.531921					75.4567	-142.1289	-18.9	13.3								
211.531921													75.3352	-144.5777	-22.1	11.7
211.566650													75.3292	-144.5673	-21.8	8.6
211.566666	74.7666	-145.2027	-15.9	10.0												
211.566742					75.4515	-142.1157	-18.9	11.5								
211.578979	74.7651	-145.1992	-15.3	9.1												
211.579086													75.3271	-144.5641	-20.6	8.3
211.579163					75.4497	-142.1114	-18.4	11.0								
211.592728													75.3250	-144.5607	-19.0	8.2
211.592850					75.4478	-142.1069	-17.9	10.5								
211.605637					75.4460	-142.1028	-17.6	10.1								
211.642044													75.3187	-144.5486	-14.8	7.9
211.642136	74.7584	-145.1848	-11.8	7.4												
211.654312													75.3173	-144.5457	-14.4	7.7
211.654449					75.4398	-142.0880	-14.7	10.1								
211.668350													75.3157	-144.5425	-14.1	7.5
211.668396	74.7562	-145.1788	-10.1	8.2												
211.668411					75.4383	-142.0836	-13.4	10.5								
211.729889	74.7519	-145.1617	-8.9	10.8												
211.729904													75.3092	-144.5266	-13.4	10.6
211.743515													75.3078	-144.5220	-13.3	12.0
211.743546					75.4310	-142.0569	-13.8	12.6								
211.743607	74.7509	-145.1573	-9.4	11.3												
211.752869					75.4300	-142.0533	-14.8	12.7								
211.752899	74.7502	-145.1542	-9.8	11.6												
211.752945													75.3068	-144.5184	-13.3	12.9
211.791061													75.3029	-144.5026	-12.9	13.4
211.791183	74.7471	-145.1410	-10.6	11.7												
211.805527	74.7459	-145.1361	-10.5	11.6												
211.805527													75.3014	-144.4969	-12.7	12.5
211.805618					75.4234	-142.0321	-15.9	13.7								
211.825500	74.7443	-145.1292	-10.4	12.0												
211.825577													75.2995	-144.4897	-12.5	11.4
211.864578					75.4167	-142.0064	-13.7	14.6								
211.864685													75.2956	-144.4759	-12.9	12.8
211.864792	74.7410	-145.1143	-11.3	14.5												
211.872299													75.2949	-144.4729	-13.0	13.7
211.880768													75.2940	-144.4692	-13.3	14.7
211.880814					75.4150	-141.9991	-13.5	14.9								
211.891891					75.4138	-141.9940	-13.5	15.2								
211.891998													75.2928	-144.4640	-13.8	16.0
211.892105	74.7385	-145.1018	-12.2	16.7												
211.898758													75.2921	-144.4606	-14.1	16.8
211.937729					75.4088	-141.9726	-15.4	15.0								
211.937836													75.2873	-144.4395	-17.6	17.6
211.937912	74.7339	-145.0797	-13.9	14.6												
211.965363													75.2833	-144.4257	-18.9	15.7
211.980759													75.2811	-144.4185	-18.2	14.8
212.010666					75.3990	-141.9435	-17.7	10.1								
212.010788	74.7253	-145.0570	-16.0	8.6												

DAY	CAMP CARIBOU LAT	LONG	NIV	EIV	CAMP BLUE FOX LAT	LONG	NIV	EIV	CAMP SNOWBIRD LAT	LONG	NIV	EIV	CAMP BIG BEAR LAT	LONG	NIV	EIV
212.020645													75.2758	-144.4023	-16.2	11.6
212.020752	74.7240	-145.0545	-16.1	8.5												
212.029419					75.3965	-141.9381	-16.9	8.8								
212.029480									75.5575	-148.7746	-11.4	3.5				
212.029480													75.2747	-144.3993	-16.1	10.8
212.038239					75.3953	-141.9358	-16.3	8.5								
212.038376													75.2736	-144.3965	-15.9	10.1
212.038589									75.5567	-148.7737	-11.1	2.9				
212.046844	74.7208	-145.0481	-14.8	8.2												
212.046951													75.2725	-144.3940	-15.9	9.6
212.055389					75.3933	-141.9313	-14.9	8.9								
212.055405													75.2715	-144.3916	-15.9	9.3
212.083771	74.7170	-145.0399	-11.9	6.8												
212.083801													75.2680	-144.3840	-15.5	8.3
212.084045									75.5530	-148.7702	-9.4	3.3				
212.093842					75.3891	-141.9200	-13.5	9.9								
212.093964													75.2668	-144.3815	-15.2	7.9
212.094055	74.7161	-145.0379	-11.3	6.2												
212.102951													75.2657	-144.3794	-14.9	7.5
212.103027									75.5517	-148.7678	-8.6	4.8				
212.111282	74.7146	-145.0350	-10.7	5.3												
212.111496									75.5511	-148.7665	-8.2	5.5				
212.121460									75.5505	-148.7647	-7.8	6.2				
212.121658	74.7138	-145.0335	-10.5	4.9												
212.121704													75.2636	-144.3754	-13.7	6.6
212.157120	74.7110	-145.0289	-9.8	4.2												
212.157135					75.3825	-141.9021	-12.8	8.3								
212.157196													75.2603	-144.3689	-10.8	5.8
212.157379									75.5485	-148.7564	-6.9	8.5				
212.166840					75.3815	-141.8997	-12.4	8.0								
212.167023	74.7102	-145.0276	-9.4	4.2												
212.167191									75.5479	-148.7538	-6.9	9.0				
212.175827					75.3807	-141.8975	-11.9	7.9								
212.176025	74.7096	-145.0265	-9.1	4.4												
212.176147									75.5475	-148.7512	-6.7	9.6				
212.184311					75.3799	-141.8955	-11.3	7.9								
212.184357	74.7090	-145.0254	-8.7	4.6												
212.184555									75.5470	-148.7486	-6.6	10.2				
212.196213									75.5464	-148.7448	-6.3	11.1				
212.196487	74.7082	-145.0237	-8.1	5.1												
212.196533					75.3789	-141.8925	-10.3	8.3								
212.231186									75.5447	-148.7315	-7.1	13.2				
212.239792					75.3758	-141.8807	-9.3	9.5								
212.240143									75.5442	-148.7278	-7.8	13.4				
212.248611					75.3751	-141.8781	-9.8	9.6								
212.248734													75.2537	-144.3521	-9.7	7.0
212.248764	74.7052	-145.0140	-7.2	7.6												
212.248962									75.5436	-148.7242	-8.4	13.4				
212.257828	74.7047	-145.0119	-7.4	7.9												
212.257904					75.3744	-141.8754	-10.2	9.6								
212.258072									75.5430	-148.7204	-9.1	13.3				
212.270721									75.5420	-148.7153	-9.9	13.0				
212.270889													75.2519	-144.3471	-10.5	8.0
212.270966	74.7040	-145.0088	-7.6	8.3												
212.305557	74.7019	-145.0004	-7.9	8.1												
212.305634									75.5391	-148.7018	-11.3	12.1				
212.305664													75.2492	-144.3377	-9.4	10.1
212.305725					75.3704	-141.8616	-10.4	9.2								
212.321487					75.3691	-141.8571	-10.1	9.7								
212.321548	74.7009	-144.9967	-8.0	7.9												
212.321609													75.2481	-144.3325	-8.3	11.5
212.321823									75.5377	-148.6957	-11.7	12.4				
212.332077					75.3683	-141.8538	-10.2	10.7								
212.332077									75.5367	-148.6917	-11.9	13.2				
212.344681									75.5356	-148.6863	-12.2	14.7				
212.344788					75.3673	-141.8493	-10.5	12.5								
212.344788													75.2467	-144.3234	-6.7	14.6
212.344910	74.6994	-144.9910	-8.1	9.2												
212.380692									75.5321	-148.6681	-12.3	17.1				
212.380722	74.6971	-144.9799	-8.7	11.6												

DAY	CAMP CARIBOU LAT	LONG	NIV	EIV	CAMP BLUE FOX LAT	LONG	NIV	EIV	CAMP SNOWBIRD LAT	LONG	NIV	EIV	CAMP BIG BEAR LAT	LONG	NIV	EIV
212.380814													75.2448	-144.3055	-7.6	17.2
212.380966					75.3641	-141.8332	-12.3	16.0								
212.394745	74.6961	-144.9752	-9.1	11.8												
212.394775					75.3627	-141.8264	-13.2	16.1								
212.394821													75.2439	-144.2983	-9.2	16.9
212.406677	74.6953	-144.9710	-9.5	11.8												
212.406784													75.2430	-144.2923	-10.8	16.3
212.417984									75.5286	-148.6503	-12.1	12.3				
212.417999					75.3602	-141.8154	-14.3	14.7								
212.421036													75.2417	-144.2854	-12.9	15.5
212.456268									75.5250	-148.6398	-12.1	6.9				
212.456421	74.6913	-144.9544	-10.6	11.0												
212.456482													75.2377	-144.2697	-15.0	13.9
212.456619					75.3558	-141.8002	-14.5	11.6								
212.468445	74.6903	-144.9506	-10.9	10.6												
212.468658									75.5238	-148.6373	-12.1	6.7				
212.481949									75.5226	-148.6345	-12.1	6.8				
212.482147													75.2348	-144.2592	-13.6	13.0
212.482285					75.3530	-141.7916	-14.2	10.5								
212.490677					75.3521	-141.7890	-14.3	10.2								
212.490768													75.2339	-144.2559	-13.0	12.6
212.490875	74.6884	-144.9439	-11.6	9.8												
212.490875									75.5217	-148.6326	-12.1	7.0				
212.532059									75.5180	-148.6228	-10.6	8.6				
212.532303	74.6845	-144.9328	-11.9	8.7												
212.532303													75.2300	-144.2409	-11.7	11.6
212.532440					75.3476	-141.7764	-12.3	10.0								
212.542847	74.6836	-144.9302	-11.6	8.5												
212.542953													75.2290	-144.2372	-11.8	11.6
212.557632									75.5160	-148.6157	-9.5	9.1				
212.557846	74.6822	-144.9266	-11.2	8.2												
212.563019													75.2271	-144.2302	-12.5	11.3
212.567459									75.5153	-148.6130	-9.3	8.9				
212.607925													75.2227	-144.2154	-11.9	10.8
212.607956	74.6783	-144.9149	-9.2	8.2												
212.608002					75.3423	-141.7511	-6.3	11.8								
212.611053									75.5122	-148.6013	-8.6	8.8				
212.617935													75.2218	-144.2121	-11.1	10.8
212.633362									75.5108	-148.5951	-8.0	9.6				
212.633606	74.6765	-144.9085	-8.2	9.0												
212.634918					75.3411	-141.7413	-6.1	11.9								
212.635040													75.2204	-144.2065	-9.8	11.0
212.682983													75.2172	-144.1900	-8.4	11.8
212.683014					75.3386	-141.7227	-7.3	14.8								
212.683090	74.6737	-144.8947	-6.6	10.1												
212.686737									75.5078	-148.5773	-6.7	11.5				
212.693207									75.5075	-148.5750	-6.7	11.5				
212.693375	74.6731	-144.8916	-6.3	10.2												
212.693436													75.2165	-144.1863	-8.6	11.9
212.706985					75.3372	-141.7109	-7.8	17.4								
212.707062	74.6725	-144.8875	-6.0	10.3												
212.707077													75.2155	-144.1813	-9.2	12.0
212.707306									75.5067	-148.5700	-6.8	11.5				
212.715881									75.5063	-148.5670	-7.0	11.5				
212.715973													75.2149	-144.1781	-9.7	11.9
212.757385					75.3339	-141.6835	-8.6	16.8								
212.768814									75.5032	-148.5473	-7.5	13.1				
212.769104													75.2107	-144.1584	-9.2	13.4
212.779404	74.6689	-144.8645	-7.9	11.9												
212.779404					75.3324	-141.6729	-9.3	15.2								
212.779602									75.5026	-148.5428	-7.4	13.8				
212.790970									75.5019	-148.5379	-7.4	14.4				
212.831268													75.2069	-144.1319	-7.8	13.6
212.831345									75.4995	-148.5197	-8.2	14.4				
212.831406	74.6650	-144.8473	-10.7	9.1												
212.852371									75.4981	-148.5107	-9.1	13.3				
212.866364									75.4971	-148.5051	-9.6	12.6				
212.866592	74.6620	-144.8403	-10.9	5.0												
212.866592													75.2046	-144.1183	-9.1	12.3
212.904480					75.3212	-141.6211	-12.8	12.5								

DAY	CAMP CARIBOU LAT	LONG	NIV	EIV	CAMP BLUE FOX LAT	LONG	NIV	EIV	CAMP SNOWBIRD LAT	LONG	NIV	EIV	CAMP BIG BEAR LAT	LONG	NIV	EIV
212.904587													75.2016	-144.1041	-11.2	13.0
212.904739									75.4940	-148.4910	-10.8	11.7				
212.925735									75.4923	-148.4833	-10.8	12.3				
212.931671	74.6574	-144.8283	-6.3	11.6												
212.941727									75.4910	-148.4771	-10.2	13.1				
212.941940													75.1982	-144.0881	-11.3	15.7
212.941971	74.6570	-144.8244	-5.2	14.4												
212.977570													75.1952	-144.0706	-11.2	16.0
212.977615	74.6557	-144.8068	-4.9	17.7												
212.977783									75.4883	-148.4623	-9.2	12.7				
212.986938													75.1943	-144.0662	-11.6	15.3
212.986969									75.4876	-148.4588	-9.1	12.0				
213.004776	74.6544	-144.7937	-6.9	15.3												
213.004883									75.4864	-148.4526	-9.2	10.6				
213.016708									75.4855	-148.4490	-9.2	9.6				
213.016891													75.1915	-144.0530	-12.2	14.3
213.016937	74.6538	-144.7885	-7.6	13.9												
213.050491	74.6516	-144.7763	-9.3	11.4												
213.050522													75.1883	-144.0387	-12.3	13.8
213.050766									75.4830	-148.4401	-9.9	7.7				
213.060471													75.1874	-144.0346	-12.5	13.4
213.060577									75.4822	-148.4378	-10.3	7.4				
213.091141									75.4797	-148.4303	-10.5	9.4				
213.123672	74.6458	-144.7544	-9.7	9.9												
213.123734													75.1813	-144.0108	-11.1	12.2
213.123917									75.4771	-148.4191	-9.6	12.0				
213.133560													75.1805	-144.0072	-10.4	12.2
213.133652	74.6451	-144.7515	-9.2	10.0												
213.133774									75.4764	-148.4155	-9.2	12.0				
213.140747	74.6446	-144.7495	-8.9	10.0												
213.148941									75.4753	-148.4100	-8.6	11.5				
213.149170													75.1793	-144.0015	-9.2	12.2
213.149292					75.2987	-141.5302	-8.7	12.9								
213.164810					75.2977	-141.5241	-8.3	13.0								
213.164902													75.1783	-143.9957	-7.9	12.1
213.164932									75.4743	-148.4046	-8.0	10.5				
213.165009	74.6430	-144.7426	-7.6	9.4												
213.197296	74.6413	-144.7343	-6.4	8.5												
213.197418					75.2956	-141.5112	-8.8	13.1								
213.197418													75.1764	-143.9839	-7.5	12.0
213.197525									75.4723	-148.3951	-8.2	8.6				
213.206497													75.1759	-143.9807	-7.9	12.1
213.206696									75.4717	-148.3928	-8.7	8.3				
213.213516													75.1754	-143.9781	-8.2	12.1
213.213562	74.6405	-144.7303	-6.1	8.4												
213.223953					75.2936	-141.5005	-9.7	13.3								
213.237915					75.2926	-141.4949	-10.0	13.3								
213.238022													75.1738	-143.9692	-9.3	12.1
213.238159									75.4695	-148.3851	-9.4	7.8				
213.271576	74.6378	-144.7169	-5.9	7.1												
213.271713													75.1712	-143.9573	-10.2	11.3
213.279495													75.1705	-143.9547	-10.2	11.0
213.286194					75.2885	-141.4750	-12.2	14.3								
213.286285	74.6371	-144.7140	-6.1	6.5												
213.298126					75.2873	-141.4697	-12.9	14.9								
213.310623					75.2860	-141.4639	-13.6	15.5								
213.310822	74.6359	-144.7094	-6.4	6.5												
213.346512	74.6341	-144.7023	-6.6	7.1												
213.346741					75.2820	-141.4470	-14.3	14.8								
213.352921													75.1650	-143.9320	-8.2	10.2
213.359253					75.2807	-141.4416	-14.2	13.7								
213.383224					75.2780	-141.4323	-14.4	11.8								
213.383331													75.1632	-143.9224	-7.0	10.7
213.383362	74.6322	-144.6945	-7.0	7.6												
213.422043	74.6299	-144.6860	-8.3	7.4												
213.422256					75.2736	-141.4196	-14.2	9.8								
213.432724	74.6292	-144.6838	-8.7	7.1												
213.432800					75.2724	-141.4165	-13.9	9.4								
213.444656					75.2712	-141.4132	-13.7	9.0								

DAY	CAMP CARIBOU LAT	LONG	NIV	EIV	CAMP BLUE FOX LAT	LONG	NIV	EIV	CAMP SNOWBIRD LAT	LONG	NIV	EIV	CAMP BIG BEAR LAT	LONG	NIV	EIV
213.455994					75.2700	-141.4102	-13.5	8.5								
213.456055	74.6275	-144.6791	-9.7	6.5												
213.456070													75.1581	-143.8982	-14.1	11.0
213.497910	74.6242	-144.6715	-10.0	6.3												
213.497925													75.1527	-143.8847	-16.4	10.5
213.498062					75.2656	-141.3999	-12.9	8.0								
213.506805	74.6235	-144.6699	-9.7	6.5												
213.506973					75.2647	-141.3977	-12.8	8.1								
213.522934	74.6223	-144.6660	-8.9	6.9												
213.529205					75.2625	-141.3923	-12.9	7.7								
213.529236													75.1491	-143.8753	-13.7	9.0
213.573685													75.1448	-143.8645	-11.2	8.0
213.573700	74.6191	-144.6562	-7.8	7.1												
213.573792					75.2581	-141.3825	-12.3	7.4								
213.589447	74.6182	-144.6530	-8.1	6.8												
213.598953					75.2558	-141.3765	-11.1	8.4								
213.649002													75.1387	-143.8449	-10.7	8.6
213.649048					75.2517	-141.3621	-10.0	10.2								
213.649078	74.6141	-144.6417	-9.0	6.8												
213.656860	74.6136	-144.6402	-8.9	7.0												
213.656982													75.1380	-143.8429	-10.9	8.4
213.674393													75.1365	-143.8386	-11.3	8.1
213.674438	74.6124	-144.6365	-8.6	7.7												
213.674484					75.2498	-141.3542	-9.8	10.3								
213.732605													75.1314	-143.8239	-11.1	9.5
213.732773					75.2452	-141.3367	-10.7	9.5								
213.749466													75.1299	-143.8188	-10.8	10.7
213.749481					75.2438	-141.3319	-11.5	9.5								
213.797806													75.1258	-143.8027	-11.4	10.1
213.797882	74.6049	-144.6086	-8.3	4.9												
213.827591													75.1231	-143.7947	-11.9	8.3
213.871307													75.1191	-143.7844	-11.4	7.5
213.871414	74.6001	-144.6019	-7.7	3.2												
213.871414									75.4253	-148.2521	-7.5	4.4				
213.883469	74.5993	-144.6006	-7.2	3.9												
213.897720													75.1168	-143.7788	-11.2	6.4
213.897842	74.5986	-144.5989	-6.6	4.5												
213.903198					75.2279	-141.2868	-12.5	8.7								
213.944199					75.2240	-141.2780	-12.8	4.3								
213.944427	74.5963	-144.5922	-6.5	5.0												
213.944580									75.4210	-148.2433	-8.0	3.3				
213.952896					75.2231	-141.2771	-13.3	2.7								
213.970871					75.2212	-141.2765	-14.0	-0.6								
213.971176									75.4194	-148.2407	-8.0	3.2				
214.017166					75.2163	-141.2803	-12.3	-2.6								
214.017273													75.1066	-143.7641	-10.1	3.4
214.017303	74.5922	-144.5836	-7.6	3.1												
214.031952													75.1055	-143.7626	-9.7	3.6
214.032059	74.5913	-144.5824	-7.3	2.6												
214.052811					75.2133	-141.2805	-9.0	2.8								
214.052917	74.5902	-144.5810	-6.1	2.0												
214.090256					75.2110	-141.2744	-7.5	7.1								
214.090317	74.5887	-144.5792	-5.0	1.4												
214.090363													75.1016	-143.7558	-7.9	4.4
214.101746	74.5882	-144.5788	-5.1	1.3												
214.116760					75.2094	-141.2687	-7.6	6.4								
214.116867	74.5876	-144.5783	-5.6	1.2												
214.126755					75.2089	-141.2670	-7.8	5.4								
214.163727	74.5855	-144.5755	-5.6	3.8												
214.163788					75.2065	-141.2623	-8.3	3.6								
214.176651	74.5849	-144.5738	-5.1	5.3												
214.200089					75.2042	-141.2580	-7.3	4.5								
214.200272									75.4101	-148.2159	-1.8	3.6				
214.200302	74.5841	-144.5696	-3.6	6.4												
214.237762	74.5833	-144.5647	-2.0	1.3												
214.237854					75.2023	-141.2526	-6.2	4.5								
214.246246									75.4096	-148.2109	-1.4	3.6				
214.263565	74.5830	-144.5656	-1.9	-3.2												
214.263641					75.2010	-141.2496	-6.7	3.3								

DAY	CAMP CARIBOU LAT	LONG	NIV	EIV	CAMP BLUE FOX LAT	LONG	NIV	EIV	CAMP SNOWBIRD LAT	LONG	NIV	EIV	CAMP BIG BEAR LAT	LONG	NIV	EIV
214.312424	74.5823	-144.5710	-1.4	-2.7												
214.312531													75.0907	-143.7215	-5.2	4.4
214.312607					75.1983	-141.2455	-7.4	2.8								
214.323914	74.5822	-144.5717	-1.3	-1.4												
214.323914													75.0903	-143.7200	-5.1	4.1
214.325180					75.1976	-141.2444	-7.4	3.3								
214.337753	74.5821	-144.5719	-1.1	0.0												
214.337921					75.1968	-141.2431	-7.4	3.7								
214.345734	74.5820	-144.5718	-1.1	0.8												
214.387695	74.5816	-144.5693	-1.3	2.6												
214.387817													75.0878	-143.7133	-4.6	3.3
214.397125	74.5815	-144.5686	-1.4	2.6												
214.412613	74.5813	-144.5675	-1.5	2.3												
214.463455	74.5806	-144.5646	-2.1	1.8												
214.463684					75.1898	-141.2255	-6.6	4.3								
214.488098	74.5802	-144.5632	-2.5	2.1												
214.488190													75.0846	-143.7002	-4.1	6.3
214.488327					75.1885	-141.2223	-6.1	4.5								
214.542404					75.1860	-141.2137	-6.3	5.7								
214.543640													75.0826	-143.6886	-5.7	6.8
214.617737	74.5772	-144.5521	-3.3	2.3												
214.687561					75.1771	-141.1865	-9.1	6.7								
214.687698	74.5752	-144.5471	-4.1	4.0												
214.687698													75.0734	-143.6616	-9.5	7.6
214.696030	74.5749	-144.5461	-4.3	4.8												
214.696106													75.0728	-143.6597	-9.6	8.1
214.713486					75.1753	-141.1812	-9.1	6.9								
214.714981													75.0714	-143.6547	-9.4	9.6
214.715073	74.5743	-144.5430	-4.7	6.5												
214.759918					75.1719	-141.1713	-9.9	7.3								
214.764191													75.0680	-143.6395	-8.3	9.5
214.764313	74.5723	-144.5332	-5.8	5.1												
214.832703					75.1659	-141.1551	-10.5	7.1								
214.838028	74.5689	-144.5289	-5.1	1.5												
214.844604					75.1650	-141.1526	-10.1	7.0								
214.847229	74.5686	-144.5285	-4.7	2.0												
214.863708					75.1635	-141.1487	-9.3	6.7								
214.906097					75.1606	-141.1405	-8.7	6.3								
214.911148													75.0597	-143.6132	-6.8	6.5
214.911224	74.5667	-144.5220	-3.2	4.6												
214.922134	74.5665	-144.5205	-3.2	4.9												
214.980026													75.0561	-143.5987	-6.3	6.0
214.980118					75.1556	-141.1277	-8.3	4.8								
214.984131	74.5648	-144.5109	-3.8	5.5												
214.993134					75.1547	-141.1259	-7.9	4.3								
214.993225													75.0554	-143.5965	-6.0	5.1
215.014282													75.0545	-143.5935	-5.3	4.8
215.014359	74.5639	-144.5063	-3.8	5.1												
215.054520													75.0531	-143.5870	-4.1	6.3
215.054626					75.1514	-141.1190	-6.1	3.8								
215.057037	74.5628	-144.5005	-3.0	4.4												
215.066544					75.1508	-141.1176	-5.8	4.0								
215.066650													75.0527	-143.5845	-4.0	7.0
215.083084					75.1501	-141.1155	-5.9	4.3								
215.129303													75.0504	-143.5712	-6.2	5.8
215.139694													75.0499	-143.5696	-7.0	5.0
215.143097	74.5612	-144.4911	-1.8	2.9												
215.162369	74.5610	-144.4896	-1.6	2.4												
215.204041													75.0459	-143.5623	-7.0	3.9
215.215652					75.1435	-141.0942	-6.5	6.2								
215.215851	74.5604	-144.4871	-1.3	1.2												
215.229584					75.1428	-141.0916	-6.4	6.2								
215.235458	74.5602	-144.4865	-1.2	0.9												
215.285568					75.1400	-141.0810	-6.5	6.3								
215.288605	74.5598	-144.4859	-0.7	0.0												
215.308121	74.5597	-144.4859	-0.5	-0.1												
215.361633	74.5596	-144.4854	0.2	1.1												
215.361908									75.3763	-148.0612	-0.1	4.6				
215.378159									75.3763	-148.0590	0.2	4.4				

DAY	CAMP CARIBOU LAT	LONG	NIV	EIV	CAMP BLUE FOX LAT	LONG	NIV	EIV	CAMP SNOWBIRD LAT	LONG	NIV	EIV	CAMP BIG BEAR LAT	LONG	NIV	EIV
215.378281					75.1353	-141.0623	-5.9	7.2								
215.380676	74.5597	-144.4846	0.4	2.0												
215.425186					75.1332	-141.0522	-5.6	6.9								
215.425267									75.3764	-148.0532	0.1	3.5				
215.425278													75.0409	-143.5237	-2.9	5.0
215.429031	74.5597	-144.4812	-0.7	2.1												
215.497726					75.1301	-141.0384	-5.2	6.2								
215.497818													75.0389	-143.5143	-3.6	4.1
215.497971	74.5589	-144.4785	-1.5	1.3												
215.497986									75.3761	-148.0437	-1.1	6.9				
215.507828	74.5588	-144.4781	-1.2	1.5												
215.508041					75.1296	-141.0364	-5.0	6.3								
215.569885					75.1275	-141.0254	-4.3	5.1								
215.570007													75.0372	-143.5044	-2.4	5.2
215.570099	74.5585	-144.4746	-0.4	2.0												
215.570190									75.3754	-148.0221	-1.4	11.3				
215.580688													75.0370	-143.5027	-2.2	5.4
215.583115									75.3752	-148.0177	-1.5	11.1				
215.600174	74.5583	-144.4731	-0.9	1.1												
215.600296					75.1264	-141.0212	-4.5	4.1								
215.600342									75.3750	-148.0120	-1.6	10.3				
215.641861					75.1250	-141.0160	-4.6	4.8								
215.641998	74.5579	-144.4724	-1.7	0.6												
215.642212									75.3743	-147.9998	-2.9	9.4				
215.674530	74.5574	-144.4715	-1.8	1.4												
215.674622									75.3734	-147.9902	-3.9	9.8				
215.674683													75.0357	-143.4872	-1.5	4.7
215.674759					75.1238	-141.0105	-4.3	6.2								
215.713974					75.1225	-141.0023	-4.1	7.8								
215.714066	74.5569	-144.4695	-1.6	2.0												
215.714066													75.0352	-143.4820	-1.9	4.8
215.749542	74.5565	-144.4673	-1.5	2.5												
215.749756					75.1214	-140.9931	-4.1	9.3								
215.786453	74.5560	-144.4639	-1.7	4.2												
215.786469					75.1202	-140.9822	-4.3	10.5								
215.786499													75.0339	-143.4681	-2.8	8.2
215.786697									75.3698	-147.9568	-4.1	9.3				
215.804382					75.1196	-140.9764	-4.5	11.0								
215.804474													75.0335	-143.4635	-2.9	8.9
215.804504									75.3692	-147.9518	-3.8	9.0				
215.804581	74.5558	-144.4614	-1.8	5.6												
215.824982	74.5555	-144.4577	-1.7	6.6												
215.825180					75.1188	-140.9695	-4.5	11.3								
215.877762					75.1169	-140.9507	-5.4	13.1								
215.877869													75.0314	-143.4417	-4.7	11.0
215.877991									75.3675	-147.9315	-1.9	9.7				
215.900223									75.3673	-147.9247	-1.0	10.3				
215.900620					75.1159	-140.9412	-5.8	14.5								
215.932983	74.5544	-144.4389	-1.1	3.5												
215.933060									75.3672	-147.9143	0.1	10.2				
215.933167					75.1144	-140.9267	-5.9	14.8								
215.950745					75.1136	-140.9191	-6.1	14.2								
215.950958	74.5542	-144.4374	-1.2	2.5												
215.951126									75.3672	-147.9089	0.5	9.8				
215.959457									75.3673	-147.9064	0.6	9.6				
215.975418									75.3674	-147.9017	1.1	9.6				
216.007156									75.3678	-147.8924	1.9	9.8				
216.007202	74.5536	-144.4335	-1.7	2.8												
216.007309													75.0253	-143.4012	-6.3	8.0
216.023697					75.1092	-140.8913	-9.9	11.2								
216.023804													75.0245	-143.3975	-6.1	7.3
216.023834	74.5533	-144.4320	-1.9	3.4												
216.024048									75.3680	-147.8873	2.1	10.0				
216.033096													75.0240	-143.3955	-6.0	7.2
216.033203	74.5532	-144.4311	-2.0	3.7												
216.033203									75.3682	-147.8844	2.1	10.2				
216.050232													75.0233	-143.3918	-5.6	7.5
216.050308	74.5529	-144.4290	-2.1	4.5												
216.081726									75.3690	-147.8693	2.3	10.0				

DAY	CAMP CARIBOU LAT	LONG	NIV	EIV	CAMP BLUE FOX LAT	LONG	NIV	EIV	CAMP SNOWBIRD LAT	LONG	NIV	EIV	CAMP BIG BEAR LAT	LONG	NIV	EIV
216.081863	74.5524	-144.4245	-2.1	5.1												
216.081940													75.0220	-143.3843	-5.1	8.0
216.082123					75.1043	-140.8737	-10.4	9.0								
216.096848					75.1032	-140.8698	-9.5	8.5								
216.096893	74.5522	-144.4223	-2.1	4.9												
216.096924													75.0214	-143.3808	-5.0	7.8
216.097137									75.3693	-147.8646	2.3	9.7				
216.106461									75.3694	-147.8619	2.2	9.6				
216.107681													75.0210	-143.3783	-5.1	7.5
216.107803	74.5520	-144.4208	-2.2	4.6												
216.122375					75.1014	-140.8637	-8.6	7.6								
216.156754	74.5512	-144.4150	-1.9	3.7												
216.156784													75.0192	-143.3677	-3.7	7.5
216.156921					75.0992	-140.8562	-7.7	7.2								
216.170410	74.5510	-144.4136	-1.8	3.5												
216.170456					75.0984	-140.8532	-7.2	7.5								
216.179230	74.5509	-144.4127	-1.7	3.4												
216.195709													75.0184	-143.3581	-1.7	9.0
216.231384													75.0181	-143.3485	-0.6	8.4
216.231430	74.5504	-144.4077	-0.1	3.4												
216.231476					75.0956	-140.8392	-4.5	7.2								
216.244614													75.0180	-143.3454	-0.3	7.2
216.244659					75.0951	-140.8364	-3.9	6.6								
216.305374									75.3730	-147.8149	4.2	5.3				
216.305511													75.0181	-143.3362	0.7	4.1
216.305557					75.0938	-140.8248	-2.2	7.2								
216.305573	74.5510	-144.3992	1.5	4.9												
216.319305	74.5512	-144.3972	1.4	5.2												
216.319336									75.3735	-147.8127	4.8	5.0				
216.319397													75.0182	-143.3345	0.9	4.2
216.319504					75.0935	-140.8217	-1.9	7.9								
216.343201									75.3744	-147.8089	5.5	5.6				
216.378952					75.0929	-140.8076	-0.6	6.6								
216.379105	74.5519	-144.3902	2.0	1.5												
216.394699	74.5521	-144.3899	2.4	-0.1												
216.394913					75.0929	-140.8047	-0.2	5.4								
216.415497					75.0928	-140.8016	-0.1	5.0								
216.415619													75.0192	-143.3205	1.6	6.0
216.415634	74.5526	-144.3902	2.8	-0.5												
216.415878									75.3778	-147.7920	6.2	9.7				
216.451813					75.0928	-140.7958	0.0	5.9								
216.451904													75.0197	-143.3136	2.0	6.4
216.451965									75.3796	-147.7807	7.0	10.4				
216.452011	74.5534	-144.3898	3.2	1.6												
216.470352									75.3807	-147.7749	8.1	10.2				
216.470505	74.5539	-144.3885	3.5	3.0												
216.470566													75.0200	-143.3101	2.5	6.1
216.470734					75.0928	-140.7923	0.3	6.5								
216.488510					75.0929	-140.7887	0.5	7.1								
216.488525	74.5544	-144.3867	3.8	4.1												
216.488571													75.0204	-143.3069	2.9	6.1
216.488724									75.3819	-147.7692	9.3	10.0				
216.524139					75.0931	-140.7805	0.5	8.2								
216.524277													75.0213	-143.3000	3.2	7.2
216.524353	74.5555	-144.3816	3.4	5.5												
216.524399									75.3847	-147.7581	9.7	10.8				
216.546387													75.0218	-143.2949	3.4	8.3
216.546494					75.0931	-140.7748	0.7	8.9								
216.562149									75.3873	-147.7440	8.7	14.4				
216.569992	74.5566	-144.3736	3.1	6.9												
216.570190					75.0933	-140.7682	1.5	9.6								
216.596176					75.0937	-140.7604	2.0	10.3								
216.596313													75.0232	-143.2808	3.3	10.4
216.596375	74.5572	-144.3679	3.6	8.0												
216.596542									75.3896	-147.7268	8.0	17.6				
216.635986	74.5585	-144.3586	4.4	7.9												
216.636093									75.3919	-147.7058	7.6	16.2				
216.636093													75.0241	-143.2682	2.8	10.2
216.636139					75.0943	-140.7483	1.5	9.4								
216.668167					75.0946	-140.7400	1.2	8.3								

DAY	CAMP CARIBOU LAT	LONG	NIV	EIV	CAMP BLUE FOX LAT	LONG	NIV	EIV	CAMP SNOWBIRD LAT	LONG	NIV	EIV	CAMP BIG BEAR LAT	LONG	NIV	EIV
216.668304	74.5597	-144.3516	5.5	7.3												
216.668304													75.0248	-143.2588	3.0	9.7
216.668518									75.3938	-147.6911	7.4	13.9				
216.700256													75.0257	-143.2493	4.2	10.5
216.700378					75.0950	-140.7316	2.1	9.6								
216.710678	74.5616	-144.3423	5.8	8.0												
216.710678									75.3963	-147.6734	7.7	14.1				
216.710785													75.0261	-143.2459	4.8	10.8
216.720978													75.0265	-143.2426	5.3	11.2
216.721008	74.5621	-144.3399	5.5	8.4												
216.721008					75.0954	-140.7250	2.9	11.7								
216.740433					75.0958	-140.7175	3.2	14.0								
216.740479	74.5629	-144.3348	5.1	9.6												
216.740494													75.0274	-143.2358	6.1	12.2
216.740723									75.3981	-147.6596	8.2	16.2				
216.774475													75.0292	-143.2225	8.3	13.9
216.774597					75.0967	-140.7017	3.5	16.5								
216.785828									75.4012	-147.6356	10.1	17.7				
216.786148					75.0971	-140.6959	3.6	16.6								
216.844620									75.4066	-147.6041	12.4	17.9				
216.861221									75.4082	-147.5948	12.4	18.6				
216.861450	74.5685	-144.2948	9.2	10.6												
216.869507													75.0363	-143.1778	7.9	17.6
216.869614	74.5691	-144.2924	9.9	10.1												
216.917679													75.0388	-143.1514	6.8	19.0
216.917770	74.5734	-144.2782	12.2	11.6												
216.917847									75.4139	-147.5598	13.8	22.4				
216.936584									75.4159	-147.5465	14.7	23.7				
216.936859													75.0400	-143.1404	8.4	19.3
216.943039	74.5757	-144.2686	11.7	14.9												
216.960190									75.4188	-147.5293	16.0	23.8				
216.960266													75.0417	-143.1270	10.8	19.1
216.990585													75.0445	-143.1096	12.1	19.8
216.990662	74.5797	-144.2447	9.6	19.2												
216.990860									75.4226	-147.5069	15.4	24.3				
217.011520									75.4249	-147.4912	14.0	25.5				
217.011719													75.0465	-143.0967	11.9	21.1
217.011765	74.5812	-144.2328	9.0	19.6												
217.034500									75.4273	-147.4729	13.1	26.3				
217.034576	74.5828	-144.2200	9.2	18.8												
217.034637													75.0486	-143.0819	11.7	22.0
217.034805					75.1112	-140.5648	12.8	18.7								
217.063599	74.5848	-144.2049	8.3	17.4												
217.063629													75.0511	-143.0626	10.2	22.6
217.063812									75.4302	-147.4492	11.3	26.4				
217.085861									75.4319	-147.4314	9.3	26.1				
217.086060	74.5861	-144.1938	6.2	16.7												
217.109238									75.4335	-147.4130	7.7	25.3				
217.109375	74.5870	-144.1826	4.2	16.4												
217.109451													75.0541	-143.0318	7.1	21.9
217.136902	74.5878	-144.1696	2.6	16.4												
217.136917					75.1204	-140.5008	6.2	24.6								
217.136932													75.0555	-143.0143	6.0	20.6
217.137146									75.4349	-147.3919	5.3	23.9				
217.159515					75.1212	-140.4836	3.1	26.0								
217.159622									75.4356	-147.3759	3.0	22.4				
217.183960									75.4361	-147.3598	1.8	20.9				
217.184219	74.5886	-144.1479	2.9	14.5												
217.184219													75.0576	-142.9867	6.4	18.6
217.184372					75.1217	-140.4644	3.3	25.1								
217.210953									75.4364	-147.3430	1.2	19.8				
217.232635													75.0602	-142.9604	5.9	18.3
217.232742	74.5899	-144.1297	2.9	11.9												
217.232788									75.4365	-147.3300	0.3	18.9				
217.258438									75.4365	-147.3162	-0.7	16.0				
217.258667													75.0612	-142.9463	4.5	17.8
217.258698	74.5904	-144.1209	2.2	11.6												
217.285385									75.4363	-147.3049	-0.9	10.9				
217.285385													75.0621	-142.9331	4.8	14.7

DAY	CAMP CARIBOU LAT	CAMP CARIBOU LONG	CAMP CARIBOU NIV	CAMP CARIBOU EIV	CAMP BLUE FOX LAT	CAMP BLUE FOX LONG	CAMP BLUE FOX NIV	CAMP BLUE FOX EIV	CAMP SNOWBIRD LAT	CAMP SNOWBIRD LONG	CAMP SNOWBIRD NIV	CAMP SNOWBIRD EIV	CAMP BIG BEAR LAT	CAMP BIG BEAR LONG	CAMP BIG BEAR NIV	CAMP BIG BEAR EIV
217.305206					75.1270	-140.3928	4.1	14.6								
217.332382									75.4361	-147.2940	0.0	6.1				
217.332520													75.0643	-142.9157	7.1	11.4
217.332611	74.5921	-144.0951	4.7	12.9												
217.360641					75.1285	-140.3721	4.4	10.4								
217.364029	74.5934	-144.0831	5.3	13.1												
217.364243									75.4361	-147.2881	0.3	5.8				
217.377808					75.1291	-140.3671	5.9	9.3								
217.377930													75.0669	-142.8994	6.5	12.7
217.377945	74.5940	-144.0779	4.9	12.6												
217.378159									75.4362	-147.2857	0.3	5.3				
217.384232					75.1295	-140.3653	6.5	9.0								
217.405701					75.1307	-140.3597	7.9	8.5								
217.405746									75.4362	-147.2818	0.3	3.7				
217.405746													75.0681	-142.8887	5.3	12.8
217.405853	74.5950	-144.0683	4.4	11.2												
217.436111	74.5960	-144.0592	4.7	9.6												
217.436188													75.0694	-142.8776	5.5	11.6
217.436340					75.1327	-140.3517	9.2	9.2								
217.437866									75.4363	-147.2788	0.3	3.0				
217.450607					75.1338	-140.3476	9.5	9.8								
217.450653	74.5966	-144.0553	5.1	9.1												
217.450684													75.0700	-142.8728	5.9	10.9
217.450928									75.4363	-147.2776	0.2	3.4				
217.478302					75.1358	-140.3388	9.4	11.4								
217.478409													75.0713	-142.8641	5.8	10.1
217.478485									75.4364	-147.2742	-0.1	4.6				
217.478516	74.5977	-144.0480	4.9	9.2												
217.512039					75.1383	-140.3263	9.4	13.2								
217.514328	74.5989	-144.0379	3.5	10.4												
217.514465													75.0728	-142.8531	5.0	10.6
217.523834	74.5991	-144.0349	3.1	10.8												
217.523865					75.1392	-140.3215	9.6	13.8								
217.523895													75.0732	-142.8501	4.8	11.0
217.524033									75.4360	-147.2662	-2.3	7.2				
217.534958									75.4358	-147.2636	-3.1	7.9				
217.535110	74.5993	-144.0313	2.5	11.2												
217.535202													75.0736	-142.8463	4.5	11.4
217.535355					75.1400	-140.3166	9.8	14.5								
217.550491					75.1412	-140.3098	9.8	15.3								
217.550598													75.0741	-142.8409	4.0	12.0
217.550705	74.5996	-144.0261	1.5	11.8												
217.550827									75.4353	-147.2596	-4.2	8.9				
217.589737									75.4337	-147.2477	-6.4	10.9				
217.589874													75.0750	-142.8268	1.0	11.4
217.597565	74.5992	-144.0101	-4.7	11.1												
217.597656													75.0750	-142.8242	0.1	10.8
217.597717					75.1445	-140.2877	7.7	15.1								
217.610703									75.4326	-147.2404	-7.5	11.9				
217.610947	74.5985	-144.0059	-7.2	10.3												
217.611115					75.1452	-140.2818	6.5	14.5								
217.622482					75.1458	-140.2769	5.5	14.3								
217.622620													75.0747	-142.8166	-3.5	9.6
217.622665	74.5978	-144.0025	-9.4	9.6												
217.622818									75.4318	-147.2358	-8.3	12.5				
217.665588	74.5935	-143.9925	-15.2	6.2												
217.665695													75.0724	-142.8049	-9.4	8.7
217.686188									75.4265	-147.2129	-13.5	9.1				
217.686417													75.0707	-142.7996	-11.9	8.3
217.686462	74.5909	-143.9894	-16.7	4.2												
217.686493					75.1465	-140.2492	-3.4	14.8								
217.694565					75.1462	-140.2456	-4.9	14.9								
217.694641													75.0699	-142.7976	-13.0	8.1
217.694885									75.4255	-147.2107	-14.2	7.7				
217.741425	74.5834	-143.9855	-17.9	1.7												
217.741425													75.0644	-142.7876	-16.6	6.2
217.761169									75.4172	-147.1988	-16.8	7.2				
217.761368	74.5806	-143.9843	-17.6	2.4												
217.811020					75.1353	-140.1996	-15.9	8.4								
217.813522													75.0550	-142.7780	-16.0	2.4

DAY	CAMP CARIBOU LAT	LONG	NIV	EIV	CAMP BLUE FOX LAT	LONG	NIV	EIV	CAMP SNOWBIRD LAT	LONG	NIV	EIV	CAMP BIG BEAR LAT	LONG	NIV	EIV
217.813538	74.5739	-143.9798	-14.8	2.4												
217.822250									75.4096	-147.1843	-14.9	4.6				
217.822418	74.5729	-143.9792	-14.0	1.7												
217.822479													75.0539	-142.7774	-15.6	1.9
217.822632					75.1339	-140.1970	-15.9	6.8								
217.835434					75.1323	-140.1948	-15.7	4.5								
217.839844	74.5711	-143.9788	-12.5	-0.3												
217.840042									75.4076	-147.1829	-13.9	0.6				
217.888397									75.4030	-147.1864	-10.1	-2.9				
217.888565													75.0468	-142.7764	-11.7	-0.1
217.897690									75.4023	-147.1871	-9.1	-2.2				
217.897934													75.0459	-142.7764	-11.0	-0.1
217.909195									75.4015	-147.1877	-7.8	-1.3				
217.957275					75.1205	-140.2027	-7.1	-3.3								
217.957458	74.5629	-143.9930	-6.6	-2.9												
217.957626									75.3995	-147.1870	-3.5	2.1				
217.982437									75.3989	-147.1850	-2.3	3.3				
218.030228					75.1178	-140.2042	-4.1	2.0								
218.030350													75.0380	-142.7723	-6.1	3.2
218.030594									75.3982	-147.1790	-2.6	4.7				
218.039413									75.3980	-147.1777	-3.0	5.0				
218.047577													75.0371	-142.7704	-6.0	4.3
218.062088													75.0365	-142.7683	-5.7	5.3
218.103516													75.0348	-142.7607	-4.9	6.4
218.121460					75.1145	-140.1922	-4.2	5.8								
218.121490													75.0341	-142.7573	-4.7	6.1
218.136673									75.3949	-147.1557	-3.7	10.8				
218.136871	74.5550	-143.9745	-5.6	6.9												
218.136932													75.0336	-142.7546	-4.6	5.6
218.137054					75.1140	-140.1895	-3.7	6.0								
218.177170													75.0320	-142.7482	-5.8	5.4
218.177322									75.3936	-147.1416	-6.0	10.7				
218.185272													75.0316	-142.7468	-6.4	5.6
218.185516									75.3931	-147.1390	-7.3	9.9				
218.194717					75.1124	-140.1786	-4.5	6.4								
218.194916									75.3926	-147.1363	-8.7	8.9				
218.201340	74.5518	-143.9627	-7.8	5.1												
218.211609													75.0302	-142.7422	-7.6	6.2
218.211639	74.5512	-143.9613	-8.3	4.5												
218.211716					75.1117	-140.1753	-5.7	6.3								
218.251465									75.3876	-147.1257	-12.2	3.7				
218.255646													75.0274	-142.7337	-8.7	6.2
218.255722	74.5481	-143.9567	-9.2	3.0												
218.267532					75.1085	-140.1647	-9.2	6.8								
218.267838									75.3861	-147.1241	-11.7	2.4				
218.275314									75.3854	-147.1236	-11.4	1.9				
218.285645									75.3845	-147.1231	-10.9	1.2				
218.285873					75.1071	-140.1608	-10.2	7.2								
218.326431					75.1036	-140.1528	-11.4	4.9								
218.328629													75.0220	-142.7237	-9.9	2.8
218.340134					75.1024	-140.1512	-11.4	2.8								
218.340469									75.3806	-147.1235	-7.2	-1.2				
218.349655									75.3801	-147.1238	-6.5	-1.3				
218.349716					75.1016	-140.1506	-11.3	1.4								
218.405701									75.3781	-147.1255	-3.1	0.3				
218.412781					75.0967	-140.1539	-7.8	-3.1								
218.413132									75.3779	-147.1254	-2.8	0.8				
218.424622									75.3777	-147.1250	-2.4	1.5				
218.424835					75.0960	-140.1550	-6.5	-2.9								
218.432419													75.0153	-142.7247	-5.2	-3.7
218.432449									75.3775	-147.1246	-2.1	1.9				
218.476044					75.0942	-140.1595	-2.6	-3.3								
218.480179									75.3772	-147.1202	0.7	4.0				
218.480179													75.0140	-142.7306	-1.8	-3.2
218.500107									75.3774	-147.1175	2.4	4.9				
218.500473					75.0939	-140.1621	-1.4	-3.6								
218.550598									75.3787	-147.1081	2.3	7.1				
218.550659													75.0138	-142.7314	0.5	2.1
218.550735					75.0938	-140.1659	0.7	-0.4								

DAY	CAMP CARIBOU LAT	LONG	NIV	EIV	CAMP BLUE FOX LAT	LONG	NIV	EIV	CAMP SNOWBIRD LAT	LONG	NIV	EIV	CAMP BIG BEAR LAT	LONG	NIV	EIV
218.559479									75.3788	-147.1061	1.4	7.4				
218.576279					75.0940	-140.1650	1.6	3.1								
218.576965													75.0139	-142.7291	0.5	4.0
218.577148									75.3789	-147.1019	-0.6	8.2				
218.626022					75.0947	-140.1574	1.4	5.3								
218.648804					75.0948	-140.1542	0.0	4.0								
218.651535									75.3766	-147.0792	-5.5	11.9				
218.703491					75.0940	-140.1451	-3.8	9.9								
218.708130									75.3739	-147.0586	-7.2	10.4				
218.708221													75.0129	-142.7002	-3.7	8.3
218.721008					75.0934	-140.1388	-4.9	14.1								
218.721085													75.0125	-142.6970	-4.4	8.1
218.721268									75.3732	-147.0547	-8.0	9.0				
218.793594					75.0898	-140.1034	-7.0	12.7								
218.793793									75.3677	-147.0422	-10.3	2.9				
218.801346					75.0894	-140.1007	-7.0	10.7								
218.866776					75.0860	-140.0917	-6.2	1.1								
218.875168					75.0856	-140.0915	-6.1	0.9								
218.924072					75.0836	-140.0902	-3.7	1.5								
218.924393									75.3590	-147.0398	-5.2	0.1				
218.940506													75.0009	-142.6600	-4.6	2.2
218.948685	74.5185	-143.8987	-1.2	7.8												
218.948700									75.3582	-147.0396	-3.3	0.1				
219.014984					75.0831	-140.0838	1.8	2.1								
219.021606	74.5179	-143.8832	-1.4	5.6												
219.021713									75.3574	-147.0390	-0.8	1.0				
219.039230													74.9987	-142.6574	-2.6	0.2
219.070084					75.0843	-140.0797	3.1	4.1								
219.070389									75.3571	-147.0359	-0.5	3.5				
219.079102									75.3570	-147.0349	-0.3	4.0				
219.089355									75.3570	-147.0335	-0.1	4.6				
219.089569													74.9977	-142.6563	-1.9	1.9
219.089706					75.0847	-140.0768	3.1	6.0								
219.143768									75.3569	-147.0242	-1.3	6.1				
219.152130									75.3568	-147.0226	-1.8	6.0				
219.156845					75.0858	-140.0613	-0.1	8.2								
219.156937													74.9971	-142.6482	-0.8	6.2
219.164139									75.3566	-147.0204	-2.6	6.0				
219.167480	74.5155	-143.8714	-2.0	3.7												
219.167526													74.9971	-142.6461	-0.9	6.8
219.224838													74.9960	-142.6337	-5.1	6.5
219.224854	74.5144	-143.8632	-3.5	5.7												
219.230103									75.3544	-147.0093	-6.1	4.6				
219.238968					75.0839	-140.0435	-4.7	6.1								
219.298004													74.9915	-142.6243	-8.1	2.5
219.298233									75.3509	-147.0023	-5.7	2.2				
219.312744									75.3503	-147.0014	-4.9	1.8				
219.312866													74.9907	-142.6233	-7.2	2.1
219.312912					75.0808	-140.0290	-6.3	8.7								
219.366425					75.0778	-140.0146	-7.9	6.9								
219.366455													74.9883	-142.6210	-4.3	0.7
219.375092					75.0773	-140.0130	-8.2	5.4								
219.375198													74.9880	-142.6209	-4.0	0.4
219.375443									75.3488	-146.9993	-1.7	0.6				
219.386169					75.0766	-140.0116	-8.5	3.3								
219.386337	74.5080	-143.8447	-3.0	0.3												
219.390030									75.3486	-146.9991	-1.2	0.5				
219.443130	74.5073	-143.8454	-0.4	-0.1												
219.447922					75.0728	-140.0132	-5.8	-3.4								
219.447968													74.9865	-142.6215	-1.2	-0.3
219.458878					75.0724	-140.0144	-4.6	-3.7								
219.458969													74.9865	-142.6216	-0.8	-0.1
219.459045									75.3486	-146.9974	0.9	1.9				
219.459091	74.5073	-143.8452	-0.1	0.8												
219.465347									75.3487	-146.9970	1.1	2.2				
219.514404	74.5073	-143.8426	0.0	2.0												
219.514526													74.9864	-142.6215	0.4	0.1
219.514542									75.3492	-146.9925	1.4	3.3				
219.514587					75.0716	-140.0211	0.7	-4.1								

DAY	CAMP CARIBOU LAT	LONG	NIV	EIV	CAMP BLUE FOX LAT	LONG	NIV	EIV	CAMP SNOWBIRD LAT	LONG	NIV	EIV	CAMP BIG BEAR LAT	LONG	NIV	EIV
219.531128					75.0718	-140.0231	2.0	-3.7								
219.531281													74.9865	-142.6214	0.4	0.2
219.531372	74.5073	-143.8417	-0.1	1.9												
219.531418									75.3494	-146.9908	1.3	3.5				
219.541046									75.3495	-146.9897	1.2	3.8				
219.541428					75.0720	-140.0242	2.8	-3.3								
219.589386	74.5072	-143.8384	-0.3	1.9												
219.589417									75.3496	-146.9834	-1.2	4.2				
219.589493													74.9866	-142.6198	-0.4	1.9
219.589645					75.0737	-140.0268	5.8	0.0								
219.603134					75.0743	-140.0265	6.5	1.3								
219.603485									75.3494	-146.9817	-2.5	3.8				
219.664795									75.3471	-146.9763	-6.0	1.9				
219.664932	74.5068	-143.8342	-1.6	2.1												
219.665146					75.0775	-140.0192	5.6	6.1								
219.675278	74.5067	-143.8335	-2.1	2.1												
219.692215									75.3459	-146.9750	-5.2	1.7				
219.692444	74.5063	-143.8325	-2.8	2.2												
219.692459					75.0785	-140.0134	2.9	8.3								
219.740448									75.3443	-146.9717	-3.6	2.8				
219.740631	74.5051	-143.8282	-3.0	4.7												
219.767044									75.3436	-146.9690	-3.7	3.9				
219.767242	74.5046	-143.8234	-2.4	8.1												
219.816269					75.0765	-139.9708	-4.0	12.0								
219.820282	74.5035	-143.8073	-3.2	11.0												
219.820465									75.3421	-146.9632	-2.7	1.6				
219.841202					75.0757	-139.9627	-4.2	9.3								
219.841263									75.3418	-146.9632	-1.7	-1.6				
219.841400	74.5029	-143.8011	-3.9	9.1												
219.897888									75.3417	-146.9693	1.2	-2.5				
219.914902	74.5007	-143.7889	-3.0	3.6												
219.914902									75.3419	-146.9700	2.0	-0.2				
219.970261									75.3434	-146.9662	4.8	3.9				
219.987732					75.0719	-139.9563	0.6	-0.9								
219.987961	74.4997	-143.7824	-0.8	3.0												
219.988083									75.3441	-146.9640	5.6	4.3				
220.036774					75.0727	-139.9552	2.6	3.2								
220.039230													74.9758	-142.5579	-1.2	1.0
220.039276									75.3466	-146.9559	6.4	6.4				
220.060623					75.0731	-139.9519	1.9	5.8								
220.060822	74.4994	-143.7756	-0.8	3.4												
220.060974									75.3476	-146.9512	5.8	7.8				
220.110077	74.4991	-143.7703	-0.2	4.4												
220.133652					75.0733	-139.9351	-1.2	8.1								
220.133728	74.4992	-143.7670	0.5	5.2												
220.133957									75.3501	-146.9302	3.0	10.4				
220.207031	74.4998	-143.7543	1.5	6.7												
220.207062					75.0717	-139.9187	-4.2	7.2								
220.207092													74.9766	-142.5490	2.0	6.9
220.258270									75.3514	-146.8954	0.3	6.3				
220.264450	74.5005	-143.7426	1.7	7.4												
220.281097									75.3514	-146.8914	0.2	5.6				
220.330994													74.9780	-142.5116	-0.5	9.5
220.331223									75.3514	-146.8825	-0.5	5.9				
220.339752									75.3513	-146.8809	-0.7	5.8				
220.355453	74.5017	-143.7238	1.4	6.2												
220.355560									75.3512	-146.8782	-1.1	5.6				
220.355637					75.0665	-139.8844	-2.7	8.4								
220.404449					75.0659	-139.8727	-0.7	7.2								
220.404480													74.9774	-142.4939	-0.3	8.0
220.404602									75.3507	-146.8699	-1.3	5.9				
220.411987					75.0659	-139.8711	-0.4	6.7								
220.430618									75.3505	-146.8650	-0.8	6.5				
220.430725													74.9775	-142.4875	1.4	8.1
220.430862					75.0659	-139.8677	0.3	5.3								
220.478516													74.9784	-142.4772	2.6	6.0
220.478577					75.0664	-139.8624	2.5	2.6								
220.478607									75.3506	-146.8563	1.0	4.8				
220.485458													74.9785	-142.4760	2.4	5.5

DAY	CAMP CARIBOU LAT	LONG	NIV	EIV	CAMP BLUE FOX LAT	LONG	NIV	EIV	CAMP SNOWBIRD LAT	LONG	NIV	EIV	CAMP BIG BEAR LAT	LONG	NIV	EIV
220.506195									75.3509	-146.8526	2.1	4.7				
220.506577					75.0671	-139.8600	4.0	3.4								
220.553177									75.3518	-146.8432	2.7	8.5				
220.553253													74.9795	-142.4671	1.4	4.6
220.553360					75.0690	-139.8530	6.3	6.2								
220.562073					75.0694	-139.8514	6.7	6.5								
220.628357									75.3531	-146.8188	1.8	11.7				
220.637680													74.9801	-142.4516	0.5	7.5
220.637833					75.0738	-139.8337	7.3	9.4								
220.657547									75.3535	-146.8081	1.6	12.7				
220.657852					75.0749	-139.8278	6.6	10.4								
220.704163													74.9804	-142.4351	0.7	9.1
220.713242									75.3543	-146.7837	2.7	15.7				
220.713486													74.9804	-142.4325	0.9	9.4
220.713623					75.0771	-139.8077	3.5	13.8								
220.732651									75.3548	-146.7742	3.5	16.3				
220.732803													74.9806	-142.4269	1.0	10.3
220.732819					75.0776	-139.7995	2.0	15.0								
220.774078					75.0777	-139.7805	-0.4	14.9								
220.774109													74.9809	-142.4123	1.5	13.6
220.774323									75.3562	-146.7525	5.5	18.0				
220.788803									75.3569	-146.7444	6.3	18.8				
220.789001													74.9811	-142.4061	2.0	14.8
220.789062					75.0777	-139.7740	-0.8	14.0								
220.807144									75.3579	-146.7335	7.3	20.2				
220.863815									75.3615	-146.6920	9.0	29.2				
220.863953					75.0777	-139.7432	2.2	15.9								
220.920746									75.3653	-146.6349	7.3	33.8				
220.920868					75.0796	-139.7154	6.1	13.8								
220.954056					75.0811	-139.7044	4.8	8.9								
220.954346									75.3666	-146.6004	1.0	34.8				
220.994995													74.9872	-142.2689	2.7	29.7
221.006577	74.5066	-143.4582	4.3	42.8												
221.022537					75.0831	-139.6811	5.0	19.9								
221.069504									75.3558	-146.4714	-20.5	33.5				
221.069717													74.9879	-142.1948	-0.9	38.2
221.085190	74.5060	-143.3541	-12.4	46.4												
221.100006	74.5042	-143.3345	-18.9	45.4												
221.100006													74.9871	-142.1590	-7.0	40.7
221.100250									75.3504	-146.4424	-25.3	28.2				
221.144302									75.3405	-146.4107	-30.7	18.7				
221.154236													74.9802	-142.0965	-25.4	34.8
221.154266									75.3382	-146.4054	-30.8	16.2				
221.154358	74.4932	-143.2673	-28.8	40.2												
221.173157	74.4891	-143.2461	-27.4	38.0												
221.173187													74.9761	-142.0780	-31.2	30.9
221.173386									75.3335	-146.3974	-31.0	11.2				
221.218903									75.3229	-146.3880	-27.5	4.0				
221.219147													74.9638	-142.0412	-33.8	23.9
221.230835					75.0826	-139.4417	-23.0	30.9								
221.246841					75.0793	-139.4282	-28.8	25.2								
221.246872													74.9569	-142.0236	-30.6	17.8
221.246979									75.3174	-146.3853	-22.7	2.3				
221.293060									75.3109	-146.3826	-13.4	2.9				
221.304199													74.9440	-142.0074	-27.6	2.4
221.304428									75.3098	-146.3814	-10.9	4.0				
221.321152									75.3086	-146.3790	-7.1	5.5				
221.321182					75.0589	-139.3952	-36.1	8.6								
221.377991													74.9303	-142.0125	-17.3	-4.4
221.378143									75.3078	-146.3639	2.4	12.8				
221.395996									75.3083	-146.3562	4.3	15.9				
221.396072													74.9282	-142.0148	-12.6	-3.9
221.396179					75.0414	-139.3852	-22.6	-1.4								
221.439590									75.3100	-146.3290	4.5	25.8				
221.450027									75.3104	-146.3204	3.6	28.5				
221.450272													74.9258	-142.0176	0.4	1.3
221.450439					75.0345	-139.3929	-10.1	-6.0								
221.471405									75.3108	-146.3002	1.7	33.3				
221.471573													74.9262	-142.0157	4.5	4.7

DAY	CAMP CARIBOU LAT	LONG	NIV	EIV	CAMP BLUE FOX LAT	LONG	NIV	EIV	CAMP SNOWBIRD LAT	LONG	NIV	EIV	CAMP BIG BEAR LAT	LONG	NIV	EIV
221.471741					75.0333	-139.3963	-5.0	-4.8								
221.511734					75.0333	-139.3992	5.5	0.8								
221.511871													74.9285	-142.0050	9.8	14.0
221.527390									75.3103	-146.2389	-4.4	36.3				
221.547134									75.3094	-146.2175	-6.7	35.1				
221.547363													74.9317	-141.9848	13.3	24.7
221.547562					75.0361	-139.3940	13.7	9.3								
221.583755					75.0403	-139.3782	14.5	20.5								
221.583893													74.9354	-141.9525	10.6	34.5
221.601379									75.3054	-146.1621	-12.5	32.3				
221.622849									75.3031	-146.1414	-14.8	31.1				
221.623184					75.0439	-139.3465	9.1	32.9								
221.655869													74.9355	-141.8700	-11.3	38.8
221.698166									75.2930	-146.0763	-18.2	25.4				
221.698364													74.9302	-141.8224	-17.9	38.3
221.728119													74.9261	-141.7886	-18.1	37.0
221.728302									75.2887	-146.0553	-18.7	19.7				
221.741760									75.2868	-146.0481	-19.4	15.7				
221.741943													74.9241	-141.7740	-18.8	34.0
221.750702													74.9228	-141.7655	-19.3	31.7
221.800781					75.0384	-139.1374	-17.3	27.9								
221.800781													74.9150	-141.7284	-20.3	18.6
221.800919									75.2777	-146.0340	-18.8	1.3				
221.817123									75.2754	-146.0341	-17.5	-1.4				
221.817322	74.4203	-142.9174	-13.4	14.3												
221.817368													74.9124	-141.7202	-19.6	15.0
221.817535					75.0360	-139.1248	-19.2	22.7								
221.824326													74.9113	-141.7172	-19.2	13.6
221.846924					75.0315	-139.1083	-19.6	15.4								
221.847000													74.9081	-141.7094	-17.0	10.1
221.847031									75.2716	-146.0372	-14.5	-5.2				
221.874069									75.2689	-146.0420	-11.6	-5.7				
221.874069													74.9048	-141.7025	-13.8	7.5
221.874115					75.0275	-139.0975	-17.6	11.9								
221.893600									75.2673	-146.0449	-9.7	-4.0				
221.893738					75.0250	-139.0908	-15.1	11.1								
221.897507													74.9026	-141.6977	-11.0	6.2
221.920319					75.0223	-139.0826	-11.2	9.1								
221.920456													74.9008	-141.6941	-8.4	4.5
221.920486	74.4102	-142.8762	-9.1	11.0												
221.920563									75.2654	-146.0471	-8.2	-1.3				
221.947876									75.2636	-146.0470	-9.1	1.6				
221.947968													74.8993	-141.6912	-5.8	2.7
221.948044					75.0203	-139.0769	-6.8	4.6								
221.970428													74.8985	-141.6896	-4.4	2.2
221.970673									75.2618	-146.0447	-12.1	5.2				
221.993317					75.0191	-139.0747	0.0	0.1								
221.993454													74.8978	-141.6879	-3.6	3.0
221.993576	74.4061	-142.8569	-7.6	9.7												
222.022217									75.2551	-146.0300	-21.8	13.2				
222.022400													74.8970	-141.6846	-3.5	5.1
222.022446	74.4042	-142.8480	-9.1	11.9												
222.022552					75.0195	-139.0743	3.2	1.1								
222.051468					75.0205	-139.0722	4.7	4.1								
222.051605													74.8961	-141.6788	-3.8	8.5
222.051743									75.2494	-146.0167	-27.4	16.3				
222.066208					75.0210	-139.0699	4.9	6.2								
222.096954									75.2387	-145.9926	-32.8	18.8				
222.097168	74.3974	-142.8152	-16.0	19.2												
222.097198													74.8944	-141.6631	-6.9	15.0
222.097366					75.0222	-139.0621	4.5	11.0								
222.114609					75.0227	-139.0557	3.5	13.9								
222.114716													74.8933	-141.6546	-9.7	17.5
222.114838	74.3950	-142.8051	-19.4	20.8												
222.124466					75.0230	-139.0513	2.6	15.7								
222.124588													74.8924	-141.6494	-11.6	18.8
222.124680	74.3934	-142.7991	-21.7	21.4												
222.139252					75.0232	-139.0439	1.1	18.2								
222.139328	74.3907	-142.7900	-25.3	22.2												

DAY	CAMP CARIBOU LAT	LONG	NIV	EIV	CAMP BLUE FOX LAT	LONG	NIV	EIV	CAMP SNOWBIRD LAT	LONG	NIV	EIV	CAMP BIG BEAR LAT	LONG	NIV	EIV
222.139328													74.8909	-141.6408	-14.7	20.6
222.139572									75.2271	-145.9687	-37.6	17.3				
222.171738									75.2173	-145.9535	-39.8	14.0				
222.171982	74.3834	-142.7690	-31.8	22.4												
222.171997													74.8863	-141.6194	-21.4	23.4
222.187378					75.0225	-139.0132	-4.9	23.7								
222.187531													74.8836	-141.6086	-24.4	23.7
222.187576	74.3794	-142.7592	-34.2	21.3												
222.187759									75.2123	-145.9472	-39.6	12.0				
222.197479													74.8816	-141.6016	-26.4	23.5
222.197525	74.3767	-142.7533	-35.7	20.2												
222.197739									75.2093	-145.9438	-39.4	10.4				
222.212738	74.3723	-142.7450	-37.9	18.1												
222.212753					75.0212	-138.9949	-8.4	24.7								
222.212784													74.8783	-141.5912	-29.4	22.7
222.212936									75.2046	-145.9397	-39.2	7.4				
222.246185									75.1947	-145.9356	-36.9	0.9				
222.246414													74.8699	-141.5697	-33.4	20.6
222.246460	74.3621	-142.7293	-38.7	15.4												
222.260162					75.0162	-138.9595	-20.1	25.2								
222.260300													74.8663	-141.5614	-34.2	19.6
222.260330	74.3580	-142.7232	-37.5	15.3												
222.260544									75.1907	-145.9358	-35.3	-1.6				
222.270508					75.0145	-138.9517	-23.6	25.2								
222.270569	74.3550	-142.7188	-36.6	15.3												
222.270584													74.8635	-141.5556	-35.0	18.6
222.270782									75.1879	-145.9365	-34.1	-3.3				
222.320129									75.1762	-145.9429	-25.9	-2.5				
222.320206					75.0030	-138.9170	-33.4	20.2								
222.333282					74.9995	-138.9096	-34.1	17.6								
222.344070	74.3355	-142.6941	-32.0	4.9												
222.344162													74.8422	-141.5266	-38.9	7.2
222.344299									75.1718	-145.9434	-21.0	0.5				
222.361435									75.1692	-145.9430	-18.0	0.8				
222.393326					74.9840	-138.8911	-29.7	2.0								
222.393433									75.1654	-145.9435	-12.1	-2.5				
222.393433													74.8282	-141.5237	-30.8	-3.6
222.393555	74.3244	-142.6944	-23.7	-3.5												
222.415802	74.3208	-142.6967	-17.6	-3.5												
222.436615									75.1625	-145.9487	-6.1	-3.3				
222.436661	74.3184	-142.6982	-12.6	-1.0												
222.436935					74.9751	-138.8938	-23.6	-3.3								
222.466049													74.8171	-141.5425	-10.4	-10.4
222.466141	74.3161	-142.6972	-7.2	3.1												
222.466156									75.1613	-145.9495	-4.4	1.7				
222.491486									75.1605	-145.9466	-4.0	5.9				
222.491745													74.8154	-141.5496	-6.4	-8.0
222.491898					74.9661	-138.8964	-18.1	-0.1								
222.492996	74.3150	-142.6937	-4.3	5.7												
222.512299									75.1599	-145.9420	-4.0	8.5				
222.512436	74.3144	-142.6902	-3.2	6.9												
222.512527													74.8145	-141.5535	-4.6	-4.9
222.512680					74.9634	-138.8962	-15.5	0.7								
222.538086					74.9607	-138.8955	-11.2	1.0								
222.538223													74.8138	-141.5556	-2.7	-0.4
222.538315	74.3139	-142.6846	-2.5	8.5												
222.538406									75.1590	-145.9344	-4.7	10.8				
222.555725	74.3135	-142.6801	-2.4	9.6												
222.567520					74.9589	-138.8944	-5.0	1.5								
222.588074									75.1567	-145.9153	-7.8	14.8				
222.588318	74.3129	-142.6699	-3.1	12.7												
222.588318													74.8133	-141.5493	-0.4	8.9
222.610062					74.9582	-138.8903	-0.8	6.1								
222.610168													74.8132	-141.5423	-0.8	12.8
222.610214	74.3122	-142.6611	-4.8	15.3												
222.610428									75.1551	-145.9048	-10.5	16.5				
222.628189													74.8131	-141.5348	-1.9	15.4
222.642593					74.9579	-138.8813	-1.7	12.8								
222.663589									75.1490	-145.8779	-19.2	16.0				
222.663803													74.8120	-141.5164	-6.7	19.5

DAY	CAMP CARIBOU LAT	LONG	NIV	EIV	CAMP BLUE FOX LAT	LONG	NIV	EIV	CAMP SNOWBIRD LAT	LONG	NIV	EIV	CAMP BIG BEAR LAT	LONG	NIV	EIV
222.663864	74.3091	-142.6352	-10.1	17.2												
222.663895					74.9576	-138.8718	-1.7	17.0								
222.682220	74.3075	-142.6265	-12.0	16.4												
222.682220													74.8107	-141.5055	-10.3	20.6
222.682165									75.1459	-145.8693	-22.3	14.2				
222.702911	74.3054	-142.6172	-13.9	15.5												
222.702911									75.1422	-145.8612	-24.7	12.1				
222.703033													74.8087	-141.4928	-14.0	21.0
222.703201					74.9570	-138.8492	-3.0	20.8								
222.717026					74.9566	-138.8405	-4.4	21.3								
222.719879									75.1389	-145.8554	-25.4	10.8				
222.720169													74.8067	-141.4823	-16.0	20.7
222.738617									75.1352	-145.8496	-25.3	10.0				
222.738724					74.9556	-138.8263	-7.7	23.3								
222.738846	74.3011	-142.6005	-17.0	18.4												
222.754532	74.2990	-142.5917	-18.3	20.8												
222.754578					74.9544	-138.8148	-10.6	25.5								
222.754791									75.1320	-145.8449	-24.9	9.2				
222.778137									75.1275	-145.8391	-24.4	7.1				
222.778244	74.2954	-142.5773	-19.9	21.1												
222.778519					74.9521	-138.7961	-14.6	26.6								
222.790863					74.9506	-138.7865	-16.2	25.8								
222.791077	74.2934	-142.5700	-20.5	19.1												
222.812958					74.9476	-138.7706	-18.5	22.3								
222.813126	74.2898	-142.5598	-21.2	12.5												
222.827438	74.2874	-142.5559	-21.4	6.8												
222.827621									75.1185	-145.8343	-22.0	-1.6				
222.853607									75.1143	-145.8375	-19.0	-6.0				
222.853836	74.2831	-142.5538	-20.2	-0.1												
222.853867													74.7870	-141.4215	-19.0	6.4
222.854034					74.9413	-138.7483	-20.0	15.0								
222.864105					74.9397	-138.7440	-19.9	13.7								
222.864288													74.7855	-141.4199	-18.6	4.4
222.864365	74.2815	-142.5540	-19.1	-1.2												
222.886520					74.9363	-138.7358	-19.9	10.9								
222.886749									75.1100	-145.8444	-14.0	-7.3				
222.886765	74.2784	-142.5552	-16.5	-2.1												
222.900925	74.2767	-142.5560	-14.8	-1.9												
222.901062									75.1086	-145.8475	-11.7	-6.9				
222.901062													74.7803	-141.4184	-17.0	-1.2
222.901154					74.9340	-138.7315	-19.9	9.2								
222.928925									75.1065	-145.8524	-8.0	-4.7				
222.929138													74.7768	-141.4205	-14.6	-3.4
222.929184	74.2738	-142.5570	-11.6	-0.5												
222.929230					74.9298	-138.7252	-18.4	5.9								
222.937454									75.1060	-145.8535	-7.0	-3.7				
222.944473					74.9277	-138.7230	-16.7	4.1								
222.959900	74.2714	-142.5566	-7.7	1.2												
222.959976									75.1049	-145.8552	-4.9	-1.3				
222.975082	74.2707	-142.5560	-5.7	1.6												
222.975082									75.1044	-145.8555	-3.8	0.1				
222.975204													74.7727	-141.4256	-8.3	-3.8
222.975342					74.9242	-138.7209	-12.1	0.6								
223.018005					74.9214	-138.7220	-4.7	-1.5								
223.018112													74.7711	-141.4298	-1.4	-2.8
223.018204									75.1034	-145.8525	-3.2	4.5				
223.018219	74.2695	-142.5528	-1.5	4.1												
223.032516					74.9210	-138.7225	-2.3	-1.3								
223.032745	74.2694	-142.5509	-0.6	5.3												
223.032898									75.1030	-145.8502	-3.7	6.0				
223.049652									75.1024	-145.8467	-4.4	8.0				
223.049759	74.2694	-142.5479	0.0	6.8												
223.049866													74.7713	-141.4318	2.7	-1.3
223.050003					74.9209	-138.7231	0.3	-0.7								
223.091064					74.9216	-138.7220	3.7	3.4								
223.091217													74.7725	-141.4310	4.2	3.2
223.091324	74.2692	-142.5373	-2.0	11.5												
223.091431									75.1006	-145.8336	-7.0	13.0				
223.105499					74.9221	-138.7200	4.3	5.8								

DAY	CAMP CARIBOU LAT	LONG	NIV	EIV	CAMP BLUE FOX LAT	LONG	NIV	EIV	CAMP SNOWBIRD LAT	LONG	NIV	EIV	CAMP BIG BEAR LAT	LONG	NIV	EIV
223.105606	74.2689	-142.5322	-3.8	13.5												
223.124481									75.0984	-145.8191	-9.9	16.1				
223.124680	74.2681	-142.5243	-6.1	15.7												
223.124695													74.7734	-141.4254	2.5	8.3
223.124878					74.9228	-138.7157	5.0	9.1								
223.156845	74.2661	-142.5090	-10.4	17.0												
223.156891													74.7737	-141.4153	-1.1	12.9
223.164322									75.0945	-145.7997	-16.5	15.4				
223.178757	74.2640	-142.4987	-13.5	16.0												
223.178818													74.7732	-141.4062	-4.3	15.2
223.179031									75.0924	-145.7932	-19.6	13.8				
223.199158									75.0891	-145.7855	-22.1	12.1				
223.199371													74.7723	-141.3966	-7.1	16.4
223.199432	74.2617	-142.4898	-15.6	14.6												
223.231018	74.2576	-142.4776	-17.7	12.6												
223.231140													74.7700	-141.3813	-11.1	16.1
223.252609					74.9251	-138.6533	-5.7	20.5								
223.273560													74.7657	-141.3617	-14.6	16.0
223.273651	74.2515	-142.4634	-18.6	11.5												
223.297073					74.9218	-138.6272	-12.6	18.5								
223.305908	74.2468	-142.4530	-18.7	10.9												
223.306030													74.7618	-141.3462	-16.1	16.1
223.306152					74.9209	-138.6223	-13.4	17.7								
223.326889	74.2437	-142.4469	-19.2	9.4												
223.326996									75.0661	-145.7535	-21.6	5.1				
223.327087					74.9186	-138.6120	-15.0	15.7								
223.369644					74.9132	-138.5949	-17.6	11.2								
223.369751													74.7528	-141.3223	-20.5	7.4
223.369781	74.2372	-142.4383	-19.4	4.2												
223.401932	74.2326	-142.4365	-17.3	0.4												
223.401932									75.0553	-145.7466	-14.6	0.9				
223.402206					74.9087	-138.5861	-17.7	7.1								
223.419968					74.9063	-138.5829	-16.6	4.9								
223.420074													74.7447	-141.3190	-19.0	-1.8
223.420120									75.0534	-145.7464	-12.4	-0.2				
223.420181	74.2303	-142.4366	-15.0	-0.7												
223.442505					74.9035	-138.5807	-14.8	1.9								
223.442520	74.2279	-142.4372	-11.9	-1.1												
223.442551													74.7417	-141.3209	-15.5	-4.0
223.442764									75.0515	-145.7468	-9.8	-0.8				
223.477432									75.0493	-145.7468	-6.6	1.4				
223.477539	74.2253	-142.4375	-7.7	1.1												
223.477814					74.8999	-138.5805	-10.9	-1.1								
223.492355					74.8988	-138.5811	-8.9	-1.5								
223.492462													74.7371	-141.3270	-8.0	-2.8
223.492599	74.2245	-142.4367	-6.4	2.9												
223.492615									75.0486	-145.7457	-5.5	3.5				
223.515778	74.2234	-142.4340	-5.1	5.4												
223.515839					74.8975	-138.5822	-5.6	-1.4								
223.515854													74.7360	-141.3280	-4.8	-0.2
223.515991									75.0477	-145.7421	-4.0	6.8				
223.532898									75.0472	-145.7381	-3.1	9.4				
223.533905	74.2228	-142.4307	-4.6	7.1												
223.553223									75.0468	-145.7314	-2.6	12.5				
223.553436	74.2221	-142.4263	-4.7	8.9												
223.553650					74.8965	-138.5825	-1.0	1.2								
223.564346					74.8965	-138.5819	0.1	2.4								
223.564590	74.2217	-142.4234	-4.9	9.8												
223.564728									75.0466	-145.7269	-2.7	14.1				
223.589600	74.2206	-142.4158	-6.0	11.3												
223.589706													74.7349	-141.3245	-0.1	1.1
223.589752					74.8967	-138.5793	2.2	4.5								
223.589752									75.0459	-145.7154	-4.0	16.4				
223.628922									75.0442	-145.6948	-6.9	18.8				
223.629181	74.2185	-142.4022	-7.9	13.2												
223.629242					74.8977	-138.5719	3.6	8.6								
223.664139	74.2161	-142.3882	-9.2	15.1												
223.664154									75.0419	-145.6739	-10.1	21.0				
223.664352					74.8987	-138.5604	3.4	13.5								
223.683319													74.7344	-141.3114	-2.4	16.0

DAY	CAMP CARIBOU LAT	LONG	NIV	EIV	CAMP BLUE FOX LAT	LONG	NIV	EIV	CAMP SNOWBIRD LAT	LONG	NIV	EIV	CAMP BIG BEAR LAT	LONG	NIV	EIV
223.704193									75.0380	-145.6469	-15.0	24.6				
223.704361					74.8994	-138.5410	0.3	19.7								
223.704391	74.2129	-142.3691	-12.1	18.9												
223.739197									75.0334	-145.6207	-18.4	23.8				
223.739243	74.2091	-142.3493	-15.4	20.1												
223.739517					74.8988	-138.5181	-4.1	23.4								
223.746109													74.7320	-141.2681	-8.5	26.4
223.757355					74.8981	-138.5056	-6.4	23.8								
223.757446													74.7312	-141.2595	-10.1	25.5
223.757462									75.0308	-145.6088	-19.4	19.8				
223.757553	74.2068	-142.3394	-16.9	18.0												
223.814590									75.0219	-145.5865	-19.7	7.3				
223.814789	74.1989	-142.3158	-17.4	11.8												
223.814972					74.8937	-138.4657	-13.2	22.8								
223.830856					74.8919	-138.4551	-15.0	22.3								
223.831070	74.1967	-142.3107	-16.7	10.7												
223.831070									75.0194	-145.5835	-19.1	5.1				
223.854248	74.1937	-142.3041	-16.4	9.5												
223.854416									75.0160	-145.5805	-18.0	4.2				
223.890030									75.0115	-145.5751	-13.8	6.0				
223.890411					74.8837	-138.4193	-19.7	17.4								
223.903900					74.8816	-138.4128	-20.3	15.4								
223.904114	74.1875	-142.2925	-15.2	6.6												
223.904251									75.0101	-145.5724	-11.3	6.7				
223.925964					74.8780	-138.4041	-21.1	11.0								
223.926270									75.0085	-145.5680	-7.4	6.8				
223.928162													74.7078	-141.1817	-19.9	3.8
223.965149									75.0072	-145.5602	-1.7	7.0				
223.965332													74.7024	-141.1794	-16.3	1.8
223.965393	74.1815	-142.2843	-9.1	3.5												
223.965393					74.8717	-138.3951	-18.7	5.9								
223.977173									75.0071	-145.5576	-0.4	7.5				
223.984573									75.0071	-145.5560	0.4	7.8				
223.984634	74.1803	-142.2825	-6.5	2.9												
224.039719									75.0082	-145.5399	3.6	12.7				
224.039932	74.1789	-142.2771	-0.6	5.9												
224.049835					74.8636	-138.3822	-6.3	4.9								
224.049911	74.1789	-142.2752	0.1	7.4												
224.049911													74.6960	-141.1712	-3.6	4.4
224.050171									75.0085	-145.5357	3.6	14.2				
224.057938									75.0087	-145.5323	3.5	15.1				
224.071793					74.8627	-138.3790	-3.4	4.9								
224.072144									75.0090	-145.5256	3.1	16.7				
224.077332													74.6956	-141.1677	-0.3	4.3
224.113510					74.8623	-138.3719	0.2	7.3								
224.113602													74.6959	-141.1629	1.8	5.3
224.113617									75.0096	-145.5030	-0.4	19.5				
224.113708	74.1794	-142.2550	0.6	13.9												
224.123291					74.8623	-138.3697	0.7	8.5								
224.130569					74.8624	-138.3678	1.1	9.4								
224.130707													74.6962	-141.1599	2.2	6.8
224.130768	74.1794	-142.2482	-0.5	14.7												
224.130920									75.0094	-145.4927	-2.4	20.4				
224.144882					74.8625	-138.3634	1.8	11.2								
224.144943	74.1793	-142.2421	-1.5	15.6												
224.145187									75.0090	-145.4839	-3.7	21.3				
224.151917									75.0088	-145.4795	-4.1	21.8				
224.152176													74.6966	-141.1549	3.2	9.4
224.186661					74.8633	-138.3464	3.0	16.4								
224.186935	74.1784	-142.2220	-4.0	18.3												
224.197357									75.0068	-145.4485	-7.0	23.6				
224.218414	74.1772	-142.2050	-5.6	19.8												
224.218460					74.8641	-138.3291	2.7	20.7								
224.218658									75.0056	-145.4336	-8.4	23.3				
224.226486									75.0050	-145.4282	-9.0	22.9				
224.226669													74.6988	-141.1235	2.7	19.1
224.226746	74.1768	-142.2003	-6.1	20.0												
224.226746					74.8642	-138.3239	2.5	22.0								
224.259399					74.8645	-138.3008	-1.5	25.3								

DAY	CAMP CARIBOU LAT	LONG	NIV	EIV	CAMP BLUE FOX LAT	LONG	NIV	EIV	CAMP SNOWBIRD LAT	LONG	NIV	EIV	CAMP BIG BEAR LAT	LONG	NIV	EIV
224.259644	74.1749	-142.1817	-9.3	19.7												
224.259750									75.0023	-145.4064	-11.9	20.9				
224.262589													74.6990	-141.1019	-2.3	21.4
224.271820	74.1739	-142.1751	-10.9	19.1												
224.271896									75.0012	-145.3991	-13.1	20.1				
224.271927													74.6987	-141.0961	-4.2	21.5
224.292679									74.9989	-145.3868	-14.4	19.9				
224.292709					74.8633	-138.2758	-7.6	25.1								
224.300491									74.9980	-145.3822	-14.6	20.2				
224.300644													74.6972	-141.0773	-8.6	23.9
224.300705	74.1711	-142.1597	-13.6	18.9												
224.332138	74.1676	-142.1433	-14.5	17.5												
224.332321									74.9943	-145.3633	-14.8	18.6				
224.347031									74.9927	-145.3557	-14.4	16.0				
224.347092	74.1660	-142.1363	-14.3	15.5												
224.347366					74.8588	-138.2386	-12.3	20.9								
224.367310	74.1638	-142.1283	-13.4	12.5												
224.367355									74.9905	-145.3474	-13.3	11.3				
224.367538					74.8568	-138.2266	-12.8	19.2								
224.373917									74.9898	-145.3454	-12.8	9.6				
224.373917													74.6906	-141.0264	-13.9	18.3
224.404663					74.8529	-138.2078	-14.1	15.0								
224.404739	74.1602	-142.1180	-11.2	7.2												
224.404739													74.6872	-141.0136	-14.8	11.1
224.404984									74.9870	-145.3394	-10.3	4.3				
224.422684									74.9857	-145.3374	-8.6	3.4				
224.422943													74.6851	-141.0084	-14.8	8.5
224.423126					74.8509	-138.2003	-14.3	12.6								
224.442657									74.9845	-145.3354	-6.7	3.6				
224.442993					74.8487	-138.1936	-13.7	10.4								
224.446625													74.6824	-141.0034	-13.9	6.4
224.477692	74.1549	-142.1093	-7.2	3.1												
224.477753					74.8453	-138.1847	-11.1	7.3								
224.477783													74.6793	-140.9984	-11.9	4.8
224.477966									74.9831	-145.3313	-3.2	4.0				
224.498535									74.9828	-145.3288	-0.7	4.0				
224.498810													74.6775	-140.9956	-10.0	4.2
224.498962					74.8437	-138.1805	-8.6	6.0								
224.518387									74.9829	-145.3264	2.2	4.6				
224.518555	74.1532	-142.1054	-3.5	3.7												
224.518845													74.6761	-140.9933	-7.8	3.7
224.551453									74.9840	-145.3194	5.6	11.2				
224.558319	74.1527	-142.1007	0.2	4.9												
224.558487													74.6743	-140.9895	-3.8	2.8
224.590668					74.8411	-138.1646	0.1	7.9								
224.590851	74.1530	-142.0952	1.5	7.5												
224.591049									74.9858	-145.2999	5.4	20.7				
224.625458	74.1534	-142.0863	1.6	10.6												
224.625580									74.9870	-145.2774	3.9	21.9				
224.625702					74.8413	-138.1551	1.4	10.1								
224.633698									74.9872	-145.2722	3.7	21.3				
224.633911													74.6738	-140.9817	1.8	6.0
224.634079					74.8414	-138.1526	1.6	10.5								
224.649475													74.6741	-140.9786	2.7	7.7
224.662704					74.8418	-138.1429	1.0	13.0								
224.662796	74.1538	-142.0741	0.7	12.4												
224.663025									74.9880	-145.2543	2.3	19.9				
224.669891					74.8418	-138.1400	0.6	14.0								
224.700302									74.9883	-145.2329	0.2	18.8				
224.700317	74.1538	-142.0604	-0.4	13.1												
224.700439													74.6756	-140.9634	4.2	12.4
224.700607					74.8418	-138.1258	-0.6	17.3								
224.709351									74.9883	-145.2278	-0.1	18.6				
224.709564	74.1538	-142.0570	-0.6	13.1												
224.709625													74.6759	-140.9600	4.1	13.0
224.709778					74.8417	-138.1210	-0.8	18.0								
224.723785					74.8416	-138.1134	-1.2	18.9								
224.723831									74.9882	-145.2199	-0.8	18.2				
224.723953	74.1537	-142.0517	-1.2	13.4												
224.726746													74.6764	-140.9532	3.6	14.4

DAY	CAMP CARIBOU LAT	LONG	NIV	EIV	CAMP BLUE FOX LAT	LONG	NIV	EIV	CAMP SNOWBIRD LAT	LONG	NIV	EIV	CAMP BIG BEAR LAT	LONG	NIV	EIV
224.735062	74.1535	-142.0474	-1.9	13.9												
224.735062					74.8415	-138.1070	-1.7	19.5								
224.735123													74.6766	-140.9496	3.2	15.2
224.735306									74.9881	-145.2137	-1.5	18.2				
224.744522									74.9880	-145.2087	-2.2	18.3				
224.744751	74.1534	-142.0435	-2.5	14.5												
224.775574									74.9872	-145.1918	-4.0	18.2				
224.775696	74.1525	-142.0303	-4.1	15.6												
224.775986					74.8406	-138.0828	-3.8	20.3								
224.784973									74.9869	-145.1867	-4.4	17.9				
224.785187													74.6774	-140.9241	0.6	19.6
224.785217	74.1522	-142.0261	-4.4	15.6												
224.785294					74.8403	-138.0773	-4.4	20.3								
224.797470					74.8399	-138.0700	-5.4	20.1								
224.797668									74.9865	-145.1801	-5.0	17.1				
224.802078													74.6774	-140.9141	-0.2	20.9
224.807831	74.1514	-142.0165	-5.4	14.4												
224.807922					74.8394	-138.0639	-6.5	19.8								
224.808029									74.9860	-145.1750	-5.6	16.1				
224.818710					74.8388	-138.0577	-7.6	19.4								
224.818787									74.9855	-145.1701	-6.3	14.9				
224.818909	74.1509	-142.0121	-6.1	13.2												
224.851059									74.9839	-145.1573	-6.5	11.9				
224.851303	74.1492	-142.0019	-6.9	9.2												
224.851440					74.8365	-138.0396	-9.7	17.9								
224.860138									74.9834	-145.1542	-6.0	11.3				
224.860321					74.8359	-138.0350	-9.8	17.4								
224.881241	74.1477	-141.9958	-6.3	5.3												
224.881348									74.9825	-145.1476	-5.1	9.7				
224.881348													74.6756	-140.8681	-6.3	15.4
224.881424					74.8342	-138.0249	-10.3	14.9								
224.892212					74.8333	-138.0204	-10.5	13.1								
224.892426									74.9821	-145.1445	-4.6	8.9				
224.926361									74.9811	-145.1366	-2.9	7.0				
224.926620													74.6729	-140.8529	-8.7	8.5
224.926651	74.1459	-141.9918	-3.3	1.7												
224.926697					74.8306	-138.0098	-9.1	8.4								
224.950821													74.6712	-140.8479	-8.5	5.4
224.950882									74.9807	-145.1319	-1.4	5.8				
224.950958	74.1454	-141.9908	-1.2	0.9												
224.965500	74.1454	-141.9906	-0.2	0.3												
224.965576									74.9806	-145.1297	-0.5	4.7				
225.008530													74.6686	-140.8441	-1.4	0.3
225.016663	74.1459	-141.9904	2.8	0.8												
225.024414	74.1461	-141.9902	3.2	1.3												
225.029785									74.9820	-145.1234	7.8	2.8				
225.038300	74.1465	-141.9895	4.0	2.1												
225.038483									74.9826	-145.1226	9.5	3.0				
225.075577	74.1480	-141.9869	6.5	2.2												
225.089813	74.1488	-141.9861	7.7	1.6												
225.090073									74.9879	-145.1168	15.1	4.7				
225.097305													74.6723	-140.8444	8.9	0.0
225.097534									74.9887	-145.1158	15.2	5.0				
225.104599									74.9896	-145.1147	15.3	5.3				
225.104797	74.1498	-141.9856	8.8	0.9												
225.104858													74.6728	-140.8444	8.9	0.1
225.111420									74.9904	-145.1136	15.4	5.6				
225.148987									74.9949	-145.1056	15.4	9.2				
225.149048	74.1532	-141.9839	11.1	3.1												
225.163483	74.1545	-141.9822	11.6	5.2												
225.163712									74.9967	-145.1011	15.3	11.3				
225.179337									74.9986	-145.0954	15.2	13.3				
225.179581													74.6787	-140.8407	12.4	4.3
225.179611	74.1560	-141.9793	12.2	7.3												
225.179687					74.8336	-137.9619	9.7	13.9								
225.222000	74.1600	-141.9695	11.9	7.6												
225.222031									75.0037	-145.0776	15.6	13.0				
225.237823	74.1615	-141.9665	11.2	6.0												
225.237961									75.0056	-145.0719	16.0	11.0				

DAY	CAMP CARIBOU LAT	LONG	NIV	EIV	CAMP BLUE FOX LAT	LONG	NIV	EIV	CAMP SNOWBIRD LAT	LONG	NIV	EIV	CAMP BIG BEAR LAT	LONG	NIV	EIV
225.238022					74.8382	-137.9350	9.7	15.3								
225.243195													74.6856	-140.8275	14.3	9.5
225.253708									75.0076	-145.0672	16.4	9.0				
225.253876													74.6868	-140.8245	14.0	10.1
225.253906					74.8394	-137.9282	9.0	14.1								
225.253952	74.1628	-141.9641	10.7	4.6												
225.294556	74.1662	-141.9601	10.7	3.0												
225.294724									75.0129	-145.0586	16.6	5.5				
225.300201					74.8421	-137.9094	5.9	14.5								
225.312836	74.1677	-141.9586	11.4	2.8												
225.312866									75.0153	-145.0560	16.3	3.9				
225.316589					74.8428	-137.9021	4.5	15.7								
225.327484									75.0171	-145.0547	16.3	1.9				
225.327637	74.1691	-141.9575	12.1	2.3												
225.366928					74.8439	-137.8795	1.6	12.8								
225.367065	74.1730	-141.9557	13.3	1.0												
225.367294									75.0225	-145.0554	19.2	-2.4				
225.373627													74.6973	-140.7876	7.8	7.9
225.373779									75.0235	-145.0559	20.2	-2.8				
225.388351									75.0259	-145.0572	22.4	-3.3				
225.388428	74.1752	-141.9553	13.6	0.5												
225.388702					74.8441	-137.8726	1.4	8.6								
225.400604													74.6988	-140.7826	7.0	4.8
225.400620									75.0281	-145.0584	24.5	-3.2				
225.400711	74.1765	-141.9551	13.7	0.4												
225.407928									75.0296	-145.0591	25.9	-3.0				
225.439789					74.8453	-137.8659	6.0	1.4								
225.439819	74.1809	-141.9546	15.0	0.8												
225.439880													74.7012	-140.7794	9.4	1.1
225.440063									75.0367	-145.0600	31.1	2.5				
225.447678									75.0386	-145.0591	32.2	4.7				
225.464142									75.0428	-145.0557	33.2	9.3				
225.464417													74.7033	-140.7791	12.0	0.0
225.465195	74.1840	-141.9538	16.6	1.3												
225.465424					74.8469	-137.8655	10.1	-0.3								
225.472931					74.8476	-137.8656	11.4	-0.6								
225.473083													74.7041	-140.7791	12.9	-0.2
225.473206	74.1851	-141.9535	17.1	1.4												
225.473206									75.0452	-145.0528	33.1	11.6				
225.483521									75.0478	-145.0489	32.6	14.1				
225.483643	74.1865	-141.9531	17.7	1.6												
225.483917					74.8486	-137.8659	13.2	-0.9								
225.513107	74.1907	-141.9507	18.7	5.0												
225.513153					74.8521	-137.8663	17.8	0.9								
225.513321									75.0549	-145.0326	27.9	22.9				
225.522217													74.7095	-140.7790	14.4	1.1
225.522339					74.8535	-137.8659	19.1	2.1								
225.540283					74.8563	-137.8641	21.5	4.4								
225.559311									75.0631	-144.9922	18.1	34.4				
225.559555	74.1972	-141.9392	16.9	11.5												
225.559723					74.8597	-137.8611	23.7	6.1								
225.587158					74.8651	-137.8556	26.1	7.3								
225.597305									75.0673	-144.9518	9.9	35.2				
225.597641					74.8672	-137.8533	26.9	7.6								
225.615494					74.8711	-137.8491	28.0	8.5								
225.635239	74.2058	-141.9111	12.9	13.4												
225.661545	74.2084	-141.9015	12.5	12.6												
225.661774					74.8814	-137.8343	29.0	13.9								
225.673004	74.2095	-141.8974	12.3	12.3												
225.673294					74.8840	-137.8293	28.9	15.9								
225.689102					74.8875	-137.8212	28.2	18.5								
225.710281					74.8920	-137.8087	26.5	21.2								
225.710342	74.2127	-141.8842	8.9	13.5												
225.736603									75.0651	-144.8415	-9.4	17.1				
225.736694	74.2141	-141.8733	4.7	15.9												
225.736984					74.8973	-137.7912	23.5	23.0								
225.748550									75.0642	-144.8357	-9.9	15.3				
225.748779	74.2144	-141.8676	2.7	17.1												
225.748932					74.8994	-137.7830	22.0	23.6								
225.761658					74.9014	-137.7739	19.9	24.6								

DAY	CAMP CARIBOU LAT	LONG	NIV	EIV	CAMP BLUE FOX LAT	LONG	NIV	EIV	CAMP SNOWBIRD LAT	LONG	NIV	EIV	CAMP BIG BEAR LAT	LONG	NIV	EIV
225.761871									75.0632	-144.8300	-10.5	13.2				
225.784637					74.9046	-137.7565	14.7	27.1								
225.812073									75.0591	-144.8142	-9.1	9.3				
225.812241	74.2141	-141.8323	-2.5	21.9												
225.812454					74.9070	-137.7331	7.9	29.1								
225.823914									75.0583	-144.8109	-8.0	9.5				
225.824158	74.2139	-141.8248	-2.7	22.4												
225.842606									75.0573	-144.8053	-6.5	10.5				
225.842819	74.2134	-141.8129	-3.9	22.5												
225.858536									75.0565	-144.8000	-5.6	11.9				
225.858582	74.2129	-141.8031	-5.8	21.4												
225.887497									75.0554	-144.7887	-4.1	14.0				
225.898743									75.0551	-144.7839	-3.4	14.5				
225.908417									75.0549	-144.7797	-2.8	14.6				
225.917023									75.0547	-144.7760	-2.3	14.5				
225.931870									75.0545	-144.7696	-1.6	14.3				
225.962585									75.0543	-144.7556	0.8	17.3				
225.962799					74.9015	-137.6104	-12.8	23.7								
225.962830	74.2042	-141.7524	-12.7	14.5												
225.972931									75.0545	-144.7499	2.0	19.5				
226.004471					74.8971	-137.5845	-14.7	17.3								
226.037292	74.1970	-141.7208	-12.2	17.1												
226.046249					74.8923	-137.5678	-13.6	10.8								
226.046478									75.0561	-144.6907	0.0	33.8				
226.046524	74.1961	-141.7162	-12.3	17.8												
226.056396					74.8913	-137.5647	-12.6	9.9								
226.064011	74.1944	-141.7074	-12.8	17.8												
226.077347					74.8894	-137.5590	-10.8	8.8								
226.077515	74.1930	-141.7008	-13.6	16.6												
226.077759									75.0552	-144.6577	-7.6	36.0				
226.110947									75.0521	-144.6227	-15.6	34.4				
226.119217					74.8863	-137.5481	-8.2	9.6								
226.119476	74.1882	-141.6837	-15.2	12.4												
226.119553									75.0510	-144.6139	-17.0	33.7				
226.129959					74.8856	-137.5449	-7.7	10.3								
226.132095									75.0493	-144.6015	-18.8	32.8				
226.132309	74.1867	-141.6794	-15.2	11.2												
226.150543					74.8845	-137.5382	-6.8	11.8								
226.150604	74.1846	-141.6740	-15.2	9.8												
226.150818									75.0463	-144.5837	-21.3	30.8				
226.183960					74.8829	-137.5251	-4.6	15.1								
226.184204									75.0403	-144.5556	-24.4	25.1				
226.192368									75.0388	-144.5497	-24.9	23.2				
226.206711									75.0360	-144.5405	-25.3	19.9				
226.206955	74.1783	-141.6589	-12.7	10.9												
226.207001					74.8823	-137.5137	-2.6	18.9								
226.224152	74.1767	-141.6532	-11.4	12.7												
226.224274					74.8820	-137.5031	-1.5	22.6								
226.224380									75.0325	-144.5312	-25.3	15.3				
226.256683					74.8814	-137.4787	-4.7	27.9								
226.257019									75.0262	-144.5200	-23.4	8.4				
226.264938													74.7167	-140.4230	-13.1	21.1
226.265152									75.0248	-144.5181	-22.5	7.4				
226.278702	74.1723	-141.6321	-9.9	12.8												
226.280838									75.0221	-144.5150	-20.6	6.2				
226.298386	74.1708	-141.6255	-9.9	11.0												
226.298523									75.0195	-144.5118	-18.0	6.0				
226.329224					74.8749	-137.4182	-16.5	25.0								
226.329605									75.0157	-144.5065	-13.2	4.9				
226.338028					74.8738	-137.4119	-17.3	23.3								
226.338074													74.7086	-140.3803	-15.0	18.3
226.338272									75.0149	-144.5054	-11.9	4.2				
226.356812									75.0134	-144.5034	-9.2	2.7				
226.373291	74.1654	-141.6064	-7.9	8.6												
226.373352									75.0123	-144.5024	-6.7	1.7				
226.373566					74.8688	-137.3900	-18.4	19.4								
226.401962					74.8647	-137.3744	-18.6	17.5								
226.402054	74.1637	-141.5992	-7.6	9.1												
226.402054													74.7009	-140.3512	-16.2	12.3

DAY	CAMP CARIBOU LAT	LONG	NIV	EIV	CAMP BLUE FOX LAT	LONG	NIV	EIV	CAMP SNOWBIRD LAT	LONG	NIV	EIV	CAMP BIG BEAR LAT	LONG	NIV	EIV
226.402267									75.0113	-144.5009	-2.8	2.6				
226.411667	74.1631	-141.5968	-7.8	9.1												
226.411804					74.8633	-137.3695	-19.0	16.5								
226.411880									75.0111	-144.5000	-1.7	3.6				
226.427048					74.8610	-137.3625	-19.3	14.9								
226.427216									75.0110	-144.4979	0.0	5.6				
226.448715									75.0112	-144.4933	1.9	8.8				
226.448807	74.1608	-141.5874	-8.3	8.7												
226.448929													74.6952	-140.3376	-13.5	8.1
226.449081					74.8577	-137.3535	-19.1	13.0								
226.475052	74.1591	-141.5813	-8.3	7.9												
226.475082					74.8539	-137.3441	-18.1	11.2								
226.475082													74.6928	-140.3321	-10.2	6.0
226.475266									75.0117	-144.4848	2.6	12.4				
226.486008	74.1584	-141.5789	-8.2	7.5												
226.486115									75.0119	-144.4806	2.4	13.6				
226.486221					74.8524	-137.3406	-17.7	10.4								
226.499313					74.8506	-137.3368	-17.0	9.5								
226.499588	74.1575	-141.5761	-8.0	7.1												
226.499619									75.0121	-144.4748	1.9	15.1				
226.506073									75.0122	-144.4719	1.7	15.8				
226.524475									75.0124	-144.4626	1.1	18.2				
226.524673	74.1561	-141.5712	-6.9	7.0												
226.524902					74.8474	-137.3301	-14.7	8.5								
226.548787					74.8450	-137.3242	-11.7	8.3								
226.548813									75.0125	-144.4482	-0.2	21.4				
226.560944	74.1544	-141.5640	-4.7	6.9												
226.561005									75.0125	-144.4402	-1.1	22.7				
226.561249					74.8439	-137.3211	-10.1	8.2								
226.571289					74.8432	-137.3187	-8.8	8.0								
226.571655									75.0123	-144.4328	-2.1	23.6				
226.581436					74.8425	-137.3164	-7.4	7.7								
226.600250									75.0115	-144.4122	-5.0	24.4				
226.600494	74.1532	-141.5567	-3.6	6.5												
226.622849	74.1525	-141.5526	-3.8	6.5												
226.622986									75.0104	-144.3960	-7.7	23.3				
226.623093					74.8408	-137.3070	-3.5	8.0								
226.636414									75.0095	-144.3869	-9.5	22.1				
226.636795					74.8405	-137.3037	-2.9	8.7								
226.643280					74.8403	-137.3020	-2.7	9.1								
226.643417													74.6888	-140.3083	2.0	11.2
226.643646									75.0089	-144.3822	-10.5	21.5				
226.656174									75.0078	-144.3744	-12.2	20.6				
226.656281					74.8401	-137.2983	-2.3	10.3								
226.675629									75.0058	-144.3629	-14.3	19.1				
226.675873	74.1508	-141.5429	-4.5	6.5												
226.697739									75.0032	-144.3511	-15.6	16.6				
226.697769	74.1501	-141.5389	-4.5	6.5												
226.698044					74.8395	-137.2829	-1.2	14.7								
226.712097									75.0015	-144.3445	-16.0	14.3				
226.712265	74.1496	-141.5363	-4.4	6.4												
226.712479					74.8394	-137.2764	-0.6	16.2								
226.715652													74.6899	-140.2770	0.6	16.4
226.730545									74.9992	-144.3374	-16.2	11.6				
226.733368	74.1489	-141.5325	-3.9	6.5												
226.750412									74.9967	-144.3311	-16.0	10.0				
226.773041									74.9939	-144.3247	-14.7	8.7				
226.773422					74.8393	-137.2438	-0.6	18.9								
226.787598									74.9923	-144.3213	-13.0	7.2				
226.804062					74.8389	-137.2270	-3.0	18.5								
226.804276									74.9908	-144.3183	-10.6	4.5				
226.824432					74.8383	-137.2160	-5.3	18.1								
226.824554									74.9894	-144.3168	-7.3	0.5				
226.824646	74.1471	-141.5175	-1.3	3.9												
226.848526									74.9884	-144.3178	-3.5	-3.0				
226.848755	74.1469	-141.5154	-0.8	2.5												
226.848907					74.8371	-137.2032	-7.2	17.2								
226.861557	74.1468	-141.5146	-0.5	1.9												
226.861694													74.6867	-140.2217	-4.4	7.7
226.861725									74.9881	-144.3192	-1.5	-3.9				

DAY	CAMP CARIBOU LAT	CAMP CARIBOU LONG	CAMP CARIBOU NIV	CAMP CARIBOU EIV	CAMP BLUE FOX LAT	CAMP BLUE FOX LONG	CAMP BLUE FOX NIV	CAMP BLUE FOX EIV	CAMP SNOWBIRD LAT	CAMP SNOWBIRD LONG	CAMP SNOWBIRD NIV	CAMP SNOWBIRD EIV	CAMP BIG BEAR LAT	CAMP BIG BEAR LONG	CAMP BIG BEAR NIV	CAMP BIG BEAR EIV
226.861755					74.8363	-137.1969	-7.9	16.3								
226.877182					74.8353	-137.1897	-8.6	15.1								
226.877518									74.9881	-144.3211	1.0	-4.2				
226.897827					74.8339	-137.1811	-9.4	13.3								
226.898087									74.9885	-144.3235	4.2	-3.4				
226.923828									74.9897	-144.3253	7.4	-1.2				
226.924057	74.1467	-141.5128	-0.2	0.8												
226.924133					74.8319	-137.1716	-9.1	11.5								
226.935516	74.1467	-141.5125	-0.4	1.0												
226.935577									74.9904	-144.3254	8.4	0.1				
226.950089					74.8302	-137.1631	-8.6	10.8								
226.950302	74.1466	-141.5121	-0.8	1.3												
226.950470									74.9914	-144.3250	9.2	1.8				
226.957123									74.9919	-144.3246	9.5	2.6				
226.971191									74.9930	-144.3231	9.7	4.4				
227.011093	74.1461	-141.5092	-0.8	1.8												
227.030548	74.1460	-141.5082	0.2	1.7												
227.030563									74.9972	-144.3092	8.1	11.0				
227.043686					74.8245	-137.1390	-6.4	5.5								
227.044067									74.9980	-144.3046	7.4	12.1				
227.072739					74.8233	-137.1357	-4.5	2.1								
227.072769									74.9995	-144.2936	6.0	13.3				
227.085159					74.8229	-137.1353	-3.5	0.3								
227.096405					74.8226	-137.1354	-2.6	-1.2								
227.096649									75.0005	-144.2842	4.5	12.9				
227.103638									75.0007	-144.2816	4.0	12.6				
227.116730					74.8223	-137.1369	-1.2	-3.6								
227.117050									75.0011	-144.2766	3.0	12.1				
227.146133					74.8222	-137.1404	0.4	-3.4								
227.146301									75.0016	-144.2665	1.6	11.4				
227.146393	74.1485	-141.5086	4.2	-3.3												
227.156754					74.8223	-137.1412	1.0	-1.7								
227.156937													74.6861	-140.2200	7.1	-0.1
227.157120									75.0017	-144.2629	1.3	11.3				
227.170319					74.8224	-137.1413	1.8	1.4								
227.170410									75.0018	-144.2584	0.9	11.2				
227.176514									75.0019	-144.2564	0.6	11.2				
227.190170	74.1499	-141.5134	4.4	-3.6												
227.190201					74.8228	-137.1389	3.2	7.1								
227.190353									75.0019	-144.2518	0.0	10.7				
227.219269	74.1510	-141.5158	4.6	-2.7												
227.219299									75.0017	-144.2438	-1.3	7.4				
227.229691	74.1513	-141.5166	4.8	-2.8												
227.229874									75.0016	-144.2417	-1.7	5.5				
227.244690	74.1519	-141.5179	5.1	-3.3												
227.244797									75.0014	-144.2399	-1.9	2.5				
227.244888					74.8248	-137.1214	5.7	10.0								
227.264084	74.1527	-141.5200	5.7	-4.3												
227.264252					74.8257	-137.1169	5.6	6.1								
227.291611					74.8267	-137.1136	4.2	3.0								
227.291824	74.1541	-141.5237	6.7	-4.7												
227.292007									75.0010	-144.2420	0.9	-4.3				
227.302612													74.6963	-140.2114	7.5	3.0
227.302841									75.0012	-144.2435	2.2	-5.1				
227.319809									75.0016	-144.2463	4.2	-6.2				
227.338806									75.0024	-144.2501	6.1	-7.2				
227.338943					74.8277	-137.1089	1.4	4.4								
227.364197					74.8279	-137.1051	0.4	5.5								
227.364548									75.0038	-144.2559	8.3	-7.7				
227.376068					74.8279	-137.1032	-0.1	5.4								
227.376068													74.6991	-140.2041	2.3	4.3
227.376221									75.0046	-144.2586	9.3	-7.5				
227.395370									75.0061	-144.2628	10.7	-7.1				
227.397064					74.8278	-137.1002	-0.9	4.4								
227.413986									75.0077	-144.2666	12.1	-6.5				
227.414276					74.8277	-137.0983	-1.5	3.0								
227.437088					74.8273	-137.0969	-2.4	1.3								
227.437378									75.0102	-144.2705	14.6	-4.4				
227.449982	74.1637	-141.5388	7.6	-3.4												

DAY	CAMP CARIBOU LAT	LONG	NIV	EIV	CAMP BLUE FOX LAT	LONG	NIV	EIV	CAMP SNOWBIRD LAT	LONG	NIV	EIV	CAMP BIG BEAR LAT	LONG	NIV	EIV
227.450119													74.6998	-140.1982	1.7	-2.0
227.450180					74.8271	-137.0965	-3.0	0.4								
227.471939					74.8265	-137.0969	-4.1	-1.5								
227.584473									75.0297	-144.2574	12.8	7.8				
227.584534					74.8233	-137.1154	0.2	-7.8								
227.597580					74.8234	-137.1184	1.8	-7.8								
227.597748													74.7064	-140.2394	9.6	-8.9
227.597961									75.0309	-144.2542	10.7	8.3				
227.622360					74.8240	-137.1239	4.4	-7.3								
227.622421	74.1713	-141.5411	3.2	6.7												
227.641022									75.0336	-144.2430	6.0	8.7				
227.641220	74.1717	-141.5371	2.5	8.0												
227.641312					74.8247	-137.1278	5.6	-6.7								
227.658997									75.0344	-144.2385	5.0	7.9				
227.659180					74.8256	-137.1312	6.4	-6.1								
227.669785													74.7125	-140.2489	11.3	-0.1
227.670029									75.0348	-144.2360	4.5	7.3				
227.675735	74.1722	-141.5310	0.9	2.7												
227.696823					74.8275	-137.1366	6.8	-3.2								
227.716049									75.0362	-144.2278	3.9	4.8				
227.716187					74.8285	-137.1377	6.5	-0.7								
227.734070									75.0368	-144.2255	4.3	4.0				
227.734131	74.1721	-141.5347	-0.7	-3.0												
227.734421					74.8294	-137.1374	5.9	2.1								
227.742142					74.8298	-137.1368	5.6	3.3								
227.742218													74.7181	-140.2424	7.6	5.0
227.742371									75.0371	-144.2246	4.5	3.6				
227.751221									75.0374	-144.2236	4.7	3.2				
227.751450	74.1720	-141.5357	-0.4	-1.2												
227.751465													74.7186	-140.2410	6.7	5.2
227.751602					74.8302	-137.1356	5.2	4.7								
227.770676					74.8309	-137.1323	4.0	7.2								
227.770752													74.7195	-140.2380	4.8	5.4
227.770813									75.0381	-144.2221	5.0	1.9				
227.770889	74.1720	-141.5361	0.0	-0.3												
227.790421					74.8314	-137.1276	2.3	8.8								
227.790466									75.0389	-144.2215	5.2	0.1				
227.790619	74.1720	-141.5365	0.6	-1.5												
227.809479									75.0397	-144.2220	5.4	-1.5				
227.809921					74.8316	-137.1223	0.5	9.8								
227.826553									75.0404	-144.2230	5.7	-2.4				
227.826721													74.7205	-140.2287	0.3	6.3
227.826813					74.8315	-137.1172	-1.1	10.7								
227.844101													74.7205	-140.2254	-0.7	6.5
227.844238	74.1724	-141.5423	0.8	-5.5												
227.844254									75.0413	-144.2243	6.2	-2.6				
227.864029					74.8307	-137.1049	-4.7	11.4								
227.864212									75.0423	-144.2259	7.0	-2.5				
227.884949									75.0435	-144.2273	7.8	-2.1				
227.885162	74.1726	-141.5484	0.7	-4.3												
227.885269					74.8298	-137.0979	-6.8	10.8								
227.888733													74.7198	-140.2183	-3.4	3.4
227.901245									75.0445	-144.2282	8.7	-1.7				
227.901474	74.1727	-141.5501	1.1	-2.9												
227.916901					74.8277	-137.0884	-10.1	9.5								
227.917145	74.1729	-141.5511	1.7	-2.0												
227.917267									75.0457	-144.2289	9.6	-1.1				
227.923462	74.1730	-141.5515	2.0	-1.8												
227.937424	74.1733	-141.5522	2.7	-1.7												
227.937469									75.0473	-144.2292	10.9	-0.1				
227.959961									75.0493	-144.2289	12.2	1.4				
227.960205					74.8237	-137.0780	-13.1	6.9								
227.960220	74.1738	-141.5534	3.8	-2.3												
227.962921													74.7177	-140.2204	-2.0	-4.3
227.975388									75.0508	-144.2279	12.7	2.8				
227.975388													74.7176	-140.2221	-0.8	-5.1
227.975494	74.1743	-141.5546	4.5	-3.0												
227.989792					74.8206	-137.0732	-13.6	3.7								
227.989960													74.7176	-140.2244	0.6	-5.9
227.990005	74.1749	-141.5559	5.3	-3.5												

DAY	CAMP CARIBOU LAT	LONG	NIV	EIV	CAMP BLUE FOX LAT	LONG	NIV	EIV	CAMP SNOWBIRD LAT	LONG	NIV	EIV	CAMP BIG BEAR LAT	LONG	NIV	EIV
227.990204									75.0523	-144.2263	13.0	4.3				
228.010284	74.1758	-141.5580	6.4	-3.7												
228.010422									75.0543	-144.2232	13.0	6.0				
228.034470									75.0568	-144.2182	12.8	7.7				
228.048630					74.8149	-137.0741	-9.6	-4.5								
228.048752													74.7190	-140.2353	5.4	-5.7
228.048889									75.0582	-144.2147	12.7	8.7				
228.063004					74.8140	-137.0764	-7.5	-6.2								
228.063080	74.1788	-141.5618	7.2	-0.4												
228.063080													74.7196	-140.2375	6.3	-4.8
228.063293									75.0596	-144.2107	12.5	9.8				
228.070038													74.7200	-140.2384	6.7	-4.4
228.070114	74.1791	-141.5618	7.1	0.4												
228.082962					74.8130	-137.0805	-4.3	-7.9								
228.083130	74.1798	-141.5614	6.6	1.8												
228.108170					74.8126	-137.0868	-0.7	-8.7								
228.108276									75.0637	-144.1953	10.1	12.7				
228.108398	74.1810	-141.5595	4.9	3.2												
228.112457													74.7224	-140.2424	7.6	-2.0
228.121536					74.8126	-137.0901	1.1	-8.4								
228.121719													74.7230	-140.2429	7.5	-1.5
228.121811	74.1814	-141.5582	3.5	3.5												
228.121902									75.0647	-144.1900	8.8	13.2				
228.136612	74.1818	-141.5566	2.0	3.9												
228.136673					74.8128	-137.0937	2.9	-7.4								
228.136688													74.7238	-140.2433	7.3	-0.4
228.136810									75.0656	-144.1841	7.4	13.4				
228.143127									75.0660	-144.1816	6.9	13.4				
228.156235					74.8134	-137.0974	4.9	-5.5								
228.156265	74.1819	-141.5544	0.0	4.4												
228.156479									75.0666	-144.1763	5.7	13.1				
228.181259					74.8146	-137.1004	6.6	-2.7								
228.181503									75.0675	-144.1669	3.5	11.9				
228.187119													74.7267	-140.2409	7.5	3.5
228.194275					74.8153	-137.1011	7.2	-1.2								
228.194656									75.0678	-144.1624	2.2	11.0				
228.230148									75.0681	-144.1515	0.0	10.0				
228.253983					74.8186	-137.0963	6.2	7.3								
228.254242	74.1803	-141.5421	-1.7	3.4												
228.254303									75.0680	-144.1443	-0.4	9.8				
228.261124									75.0680	-144.1423	-0.4	9.6				
228.261261													74.7310	-140.2272	6.7	9.3
228.261292					74.8190	-137.0946	5.7	8.6								
228.285629	74.1799	-141.5402	-2.4	0.4												
228.285675									75.0679	-144.1358	-0.3	7.8				
228.285767													74.7322	-140.2200	5.7	10.5
228.285873					74.8199	-137.0872	3.8	11.4								
228.304276	74.1794	-141.5407	-4.6	-2.6												
228.304428									75.0679	-144.1320	-0.1	5.5				
228.304474					74.8203	-137.0807	1.8	12.1								
228.326523					74.8204	-137.0729	-1.1	11.7								
228.326904									75.0679	-144.1292	-0.3	3.2				
228.334763					74.8203	-137.0702	-2.3	11.3								
228.334793													74.7339	-140.2068	3.2	6.6
228.361069									75.0677	-144.1267	-0.8	2.2				
228.361206													74.7344	-140.2031	1.8	3.3
228.379333									75.0676	-144.1254	-0.5	2.6				
228.379532					74.8185	-137.0564	-7.0	10.0								
228.399597									75.0676	-144.1236	0.4	3.2				
228.407715													74.7345	-140.1998	-2.1	2.4
228.414276													74.7344	-140.1993	-2.9	2.6
228.436966	74.1718	-141.5618	-3.5	-0.2												
228.437637					74.8147	-137.0402	-9.4	8.6								
228.455154					74.8134	-137.0360	-9.7	7.7								
228.472382					74.8121	-137.0325	-10.2	5.9								
228.480072													74.7318	-140.1951	-5.1	0.1
228.480209									75.0686	-144.1166	1.5	1.2				
228.488708													74.7315	-140.1952	-4.6	-0.9
228.488785					74.8108	-137.0303	-10.8	3.4								

DAY	CAMP CARIBOU LAT	CAMP CARIBOU LONG	CAMP CARIBOU NIV	CAMP CARIBOU EIV	CAMP BLUE FOX LAT	CAMP BLUE FOX LONG	CAMP BLUE FOX NIV	CAMP BLUE FOX EIV	CAMP SNOWBIRD LAT	CAMP SNOWBIRD LONG	CAMP SNOWBIRD NIV	CAMP SNOWBIRD EIV	CAMP BIG BEAR LAT	CAMP BIG BEAR LONG	CAMP BIG BEAR NIV	CAMP BIG BEAR EIV
228.509308					74.8090	-137.0294	-11.6	-0.6								
228.530563									75.0690	-144.1161	0.7	0.3				
228.530991					74.8070	-137.0310	-11.5	-4.1								
228.546112					74.8057	-137.0331	-10.8	-5.2								
228.563629									75.0691	-144.1152	0.4	1.5				
228.563919					74.8043	-137.0360	-9.4	-5.8								
228.588104									75.0692	-144.1139	-0.1	2.2				
228.606293									75.0691	-144.1125	-0.6	2.7				
228.606613					74.8019	-137.0434	-4.4	-6.0								
228.620224	74.1776	-141.5378	4.7	-5.0												
228.620377									75.0690	-144.1114	-1.0	2.8				
228.620377													74.7306	-140.2139	2.8	-5.3
228.639084									75.0688	-144.1098	-1.7	2.8				
228.639267													74.7311	-140.2165	3.6	-4.4
228.639465					74.8014	-137.0493	0.0	-6.3								
228.681564									75.0680	-144.1063	-3.6	2.8				
228.681778					74.8021	-137.0561	4.0	-3.5								
228.695190									75.0676	-144.1051	-4.2	2.9				
228.695297													74.7329	-140.2218	4.4	-2.1
228.695465					74.8026	-137.0571	4.8	-1.4								
228.696213	74.1792	-141.5552	1.1	-4.4												
228.714767									75.0668	-144.1034	-5.1	3.1				
228.714951	74.1793	-141.5563	0.4	0.0												
228.714981													74.7336	-140.2227	4.3	-1.1
228.715179					74.8034	-137.0570	5.3	1.4								
228.737152					74.8043	-137.0554	5.3	3.0								
228.737381	74.1792	-141.5554	-1.0	2.2												
228.739685									75.0657	-144.1009	-6.1	3.9				
228.756302					74.8051	-137.0539	5.5	2.1								
228.790253									75.0629	-144.0944	-9.0	3.9				
228.790466													74.7357	-140.2197	2.4	4.1
228.790573					74.8066	-137.0525	5.4	1.6								
228.810654					74.8073	-137.0510	4.6	3.7								
228.810791													74.7360	-140.2169	1.2	5.1
228.810898									75.0613	-144.0924	-10.8	2.4				
228.810928	74.1777	-141.5532	-3.2	-1.6												
228.830292									75.0595	-144.0915	-12.6	0.6				
228.830399	74.1772	-141.5546	-3.1	-3.4												
228.842056													74.7360	-140.2125	-1.4	4.2
228.845947									75.0579	-144.0915	-14.1	-0.3				
228.865280									75.0557	-144.0918	-15.5	-0.7				
228.865387													74.7355	-140.2100	-3.8	3.4
228.865433					74.8083	-137.0380	-0.8	12.8								
228.883713					74.8080	-137.0303	-3.4	15.5								
228.883896													74.7349	-140.2082	-5.8	3.4
228.884079									75.0533	-144.0922	-16.4	-1.0				
228.903732									75.0507	-144.0931	-17.0	-2.2				
228.915817									75.0491	-144.0941	-17.3	-3.3				
228.915878													74.7329	-140.2050	-9.6	3.1
228.915985					74.8067	-137.0152	-6.9	15.2								
228.939651					74.8053	-137.0058	-8.5	11.6								
228.956604					74.8041	-137.0007	-9.9	8.8								
228.956985									75.0436	-144.1002	-17.1	-6.4				
228.963440	74.1713	-141.5728	-10.8	-2.9												
228.976410					74.8024	-136.9964	-11.9	6.2								
228.976776									75.0410	-144.1043	-16.6	-7.1				
228.990112									75.0392	-144.1071	-16.3	-7.2				
228.990173	74.1687	-141.5746	-13.6	-2.2												
228.990280													74.7248	-140.2019	-18.2	-1.0
229.013245					74.7984	-136.9915	-15.4	3.0								
229.029648					74.7964	-136.9903	-16.8	1.9								
229.029770													74.7187	-140.2056	-21.1	-5.7
229.029953									75.0343	-144.1154	-15.5	-6.6				
229.036423					74.7955	-136.9900	-17.3	1.5								
229.036621													74.7175	-140.2068	-21.3	-6.8
229.036713									75.0335	-144.1167	-15.3	-6.4				
229.049271					74.7937	-136.9896	-18.3	0.7								
229.064880									75.0302	-144.1219	-14.2	-6.4				
229.064987	74.1590	-141.5816	-19.1	-4.4												

DAY	CAMP CARIBOU LAT	LONG	NIV	EIV	CAMP BLUE FOX LAT	LONG	NIV	EIV	CAMP SNOWBIRD LAT	LONG	NIV	EIV	CAMP BIG BEAR LAT	LONG	NIV	EIV
229.065063													74.7128	-140.2141	-21.6	-10.6
229.065277					74.7913	-136.9895	-19.3	-0.3								
229.086441													74.7092	-140.2214	-20.9	-12.7
229.086609									75.0279	-144.1263	-12.7	-6.9				
229.103134													74.7066	-140.2279	-19.8	-13.8
229.103302									75.0264	-144.1298	-10.9	-7.2				
229.109741									75.0259	-144.1312	-10.2	-7.3				
229.122498													74.7037	-140.2359	-18.2	-14.7
229.122696									75.0249	-144.1340	-8.9	-7.2				
229.139679									75.0238	-144.1376	-7.4	-6.8				
229.159241													74.6991	-140.2522	-13.5	-15.6
229.159348	74.1451	-141.6041	-16.7	-15.4												
229.159485									75.0228	-144.1412	-6.3	-5.3				
229.176941	74.1429	-141.6125	-15.3	-18.8												
229.177155									75.0220	-144.1435	-5.7	-3.3				
229.182281					74.7727	-137.0045	-19.3	-9.0								
229.195908	74.1407	-141.6233	-14.5	-21.2												
229.195938					74.7707	-137.0083	-18.6	-10.2								
229.195984													74.6959	-140.2687	-9.3	-14.8
229.196106									75.0212	-144.1447	-5.3	-1.1				
229.214188									75.0204	-144.1449	-5.1	0.5				
229.214386													74.6947	-140.2764	-8.3	-13.7
229.214447	74.1386	-141.6345	-13.9	-21.2												
229.231857					74.7657	-137.0201	-17.6	-11.5								
229.231995													74.6936	-140.2831	-7.8	-12.7
229.232224									75.0197	-144.1443	-5.2	1.4				
229.251633									75.0189	-144.1434	-5.6	1.5				
229.251663													74.6924	-140.2901	-7.7	-11.8
229.251755					74.7630	-137.0266	-17.5	-10.9								
229.270096									75.0181	-144.1427	-5.9	1.3				
229.288895					74.7582	-137.0378	-14.9	-9.8								
229.304901					74.7564	-137.0423	-12.8	-9.5								
229.305038													74.6893	-140.3067	-6.5	-9.5
229.305206									75.0165	-144.1416	-5.8	0.8				
229.344742									75.0147	-144.1409	-6.1	0.5				
229.344788													74.6875	-140.3169	-5.6	-8.3
229.344910					74.7530	-137.0529	-10.5	-8.5								
229.378494					74.7501	-137.0608	-11.5	-7.8								
229.378525													74.6860	-140.3248	-6.0	-8.0
229.378647									75.0129	-144.1406	-6.9	-0.3				
229.402390									75.0117	-144.1412	-7.0	-1.4				
229.419983									75.0107	-144.1422	-6.7	-2.4				
229.420105													74.6840	-140.3343	-6.4	-7.5
229.420319					74.7462	-137.0702	-11.7	-7.4								
229.434128					74.7450	-137.0732	-11.2	-7.0								
229.434357									75.0100	-144.1434	-6.4	-3.3				
229.452637													74.6824	-140.3410	-5.7	-6.8
229.452698									75.0091	-144.1454	-6.0	-4.2				
229.452713					74.7434	-137.0768	-10.4	-6.5								
229.495697									75.0073	-144.1514	-4.7	-4.6				
229.495926													74.6806	-140.3495	-5.4	-6.8
229.496109					74.7400	-137.0845	-10.2	-5.6								
229.527374									75.0063	-144.1555	-3.3	-4.3				
229.527435													74.6792	-140.3558	-6.4	-6.7
229.527542					74.7374	-137.0895	-11.5	-5.6								
229.553955					74.7349	-137.0941	-12.5	-6.2								
229.571487									75.0054	-144.1613	-1.8	-4.3				
229.571716													74.6767	-140.3638	-7.6	-5.7
229.571869					74.7331	-137.0974	-12.7	-6.5								
229.578445													74.6763	-140.3649	-7.6	-5.5
229.578629									75.0053	-144.1622	-1.6	-4.2				
229.581894					74.7322	-137.0993	-12.8	-6.5								
229.602615									75.0051	-144.1651	-1.5	-3.9				
229.602783													74.6748	-140.3688	-7.8	-5.8
229.647003									75.0044	-144.1698	-2.1	-3.1				
229.647278					74.7258	-137.1108	-11.6	-5.1								
229.656372									75.0043	-144.1706	-2.3	-2.8				
229.656464													74.6715	-140.3806	-8.2	-9.9
229.656586					74.7250	-137.1122	-11.2	-4.8								
229.678268									75.0039	-144.1723	-2.2	-2.2				

DAY	CAMP CARIBOU LAT	LONG	NIV	EIV	CAMP BLUE FOX LAT	LONG	NIV	EIV	CAMP SNOWBIRD LAT	LONG	NIV	EIV	CAMP BIG BEAR LAT	LONG	NIV	EIV
229.678497													74.6701	-140.3876	-7.8	-12.0
229.678680					74.7232	-137.1153	-10.2	-5.2								
229.703563					74.7213	-137.1199	-8.9	-7.7								
229.722748													74.6679	-140.4038	-4.3	-12.0
229.731491									75.0033	-144.1743	-0.8	-0.3				
229.731842					74.7194	-137.1273	-8.1	-9.7								
229.753906									75.0032	-144.1741	-0.2	0.6				
229.754089													74.6673	-140.4139	-0.9	-10.5
229.754242					74.7181	-137.1335	-7.7	-9.3								
229.777298					74.7167	-137.1394	-7.0	-8.3								
229.777435													74.6673	-140.4210	0.9	-10.6
229.777481									75.0032	-144.1735	0.2	1.2				
229.795486	74.1078	-141.8034	-1.4	-9.4												
229.806915									75.0032	-144.1722	-0.1	1.7				
229.807053	74.1077	-141.8065	-1.3	-9.9												
229.807144													74.6676	-140.4303	1.6	-10.9
229.807327					74.7152	-137.1462	-6.0	-7.2								
229.829147									75.0031	-144.1710	-0.8	2.2				
229.829300													74.6678	-140.4372	1.3	-10.1
229.850525					74.7134	-137.1545	-4.9	-5.9								
229.850677													74.6681	-140.4429	1.4	-8.2
229.850815									75.0029	-144.1693	-1.5	2.9				
229.868896	74.1075	-141.8251	0.6	-11.0												
229.869095					74.7127	-137.1575	-4.7	-5.3								
229.882324									75.0025	-144.1663	-1.8	3.3				
229.882553	74.1076	-141.8293	1.2	-10.7												
229.882721					74.7122	-137.1595	-4.6	-4.9								
229.904007	74.1078	-141.8354	2.2	-9.3												
229.923447					74.7107	-137.1647	-4.8	-3.8								
229.923630													74.6689	-140.4531	1.0	-1.8
229.923691	74.1082	-141.8400	2.8	-7.4												
229.923813									75.0020	-144.1626	-1.5	2.3				
229.929764	74.1084	-141.8412	2.9	-6.9												
229.942947	74.1087	-141.8435	2.9	-5.8												
229.943039									75.0018	-144.1616	-1.4	1.2				
229.943085													74.6690	-140.4538	0.1	-0.8
229.943222					74.7100	-137.1667	-5.1	-3.2								
229.957520													74.6690	-140.4541	-0.7	-0.4
229.957611	74.1090	-141.8457	2.7	-4.7												
229.957611					74.7094	-137.1680	-5.5	-2.8								
229.977737					74.7085	-137.1696	-5.9	-2.6								
229.977814													74.6687	-140.4543	-1.9	-0.5
229.977951	74.1093	-141.8481	1.7	-3.7												
230.003128													74.6682	-140.4549	-3.5	-1.2
230.003235									75.0011	-144.1618	-1.4	-0.7				
230.003250	74.1095	-141.8503	-0.2	-2.9												
230.015656					74.7066	-137.1725	-6.8	-2.6								
230.015839													74.6678	-140.4555	-4.2	-1.7
230.016052									75.0010	-144.1621	-1.6	-0.6				
230.031799									75.0008	-144.1623	-1.7	-0.2				
230.032013	74.1092	-141.8525	-2.9	-2.4												
230.051025					74.7046	-137.1753	-7.8	-3.0								
230.051254									75.0005	-144.1622	-1.8	0.3				
230.051300	74.1086	-141.8537	-4.6	-2.2												
230.069611					74.7034	-137.1771	-8.4	-3.5								
230.069672	74.1079	-141.8548	-5.5	-2.1												
230.069717													74.6655	-140.4597	-6.7	-3.8
230.069885									75.0002	-144.1620	-1.8	0.3				
230.076279	74.1076	-141.8552	-5.7	-2.1												
230.088760	74.1070	-141.8559	-6.0	-2.1												
230.088959									75.0000	-144.1619	-1.6	-0.1				
230.105560					74.7011	-137.1814	-8.4	-4.8								
230.105606									74.9998	-144.1621	-1.4	-0.7				
230.105621													74.6636	-140.4649	-6.9	-6.3
230.105759	74.1062	-141.8570	-5.9	-2.7												
230.123886					74.6999	-137.1841	-7.8	-5.2								
230.124084													74.6626	-140.4687	-6.3	-7.7
230.124237									74.9996	-144.1627	-1.1	-1.3				
230.143356													74.6617	-140.4732	-5.5	-8.3

DAY	CAMP CARIBOU LAT	LONG	NIV	EIV	CAMP BLUE FOX LAT	LONG	NIV	EIV	CAMP SNOWBIRD LAT	LONG	NIV	EIV	CAMP BIG BEAR LAT	LONG	NIV	EIV
230.143372					74.6988	-137.1870	-7.0	-5.0								
230.143494									74.9995	-144.1635	-0.6	-1.3				
230.161926					74.6978	-137.1895	-6.2	-4.5								
230.162018													74.6610	-140.4777	-4.3	-8.2
230.162201									74.9994	-144.1641	0.2	-1.0				
230.178635					74.6971	-137.1916	-5.3	-4.1								
230.178757													74.6605	-140.4817	-3.2	-8.1
230.178848									74.9995	-144.1645	1.0	-0.5				
230.196625					74.6964	-137.1937	-4.5	-3.9								
230.196793													74.6602	-140.4859	-2.0	-8.2
230.197021									74.9997	-144.1646	1.6	-0.1				
230.217712													74.6599	-140.4910	-1.0	-8.6
230.217728					74.6957	-137.1961	-3.8	-3.8								
230.235718	74.1014	-141.8790	-3.5	-9.6												
230.251282					74.6948	-137.1996	-3.3	-3.5								
230.251480													74.6598	-140.4998	0.5	-9.2
230.251648									75.0005	-144.1641	1.6	0.5				
230.269531					74.6944	-137.2014	-3.0	-3.1								
230.269638	74.1006	-141.8886	-2.1	-10.1												
230.269669													74.6600	-140.5047	1.6	-9.2
230.292480	74.1004	-141.8948	-0.6	-9.3												
230.292755					74.6938	-137.2032	-2.8	-2.3								
230.295578									75.0009	-144.1635	1.3	0.4				
230.310135	74.1004	-141.8992	0.5	-8.4												
230.310272									75.0011	-144.1634	1.3	0.3				
230.310272													74.6608	-140.5149	3.3	-7.9
230.310349					74.6935	-137.2042	-2.6	-1.5								
230.323837					74.6932	-137.2046	-2.5	-0.8								
230.324005													74.6612	-140.5180	3.5	-7.1
230.324219									75.0012	-144.1633	1.3	0.1				
230.342834					74.6928	-137.2048	-2.5	0.2								
230.342850	74.1007	-141.9057	2.4	-5.2												
230.342926													74.6617	-140.5215	3.6	-5.6
230.343079									75.0014	-144.1633	1.1	-0.2				
230.368088	74.1013	-141.9083	3.1	-2.5												
230.368210													74.6624	-140.5247	3.1	-3.1
230.369385					74.6923	-137.2044	-2.6	0.7								
230.369461									75.0016	-144.1636	0.7	-0.6				
230.385239	74.1017	-141.9093	3.1	-1.6												
230.385284									75.0017	-144.1640	0.5	-0.9				
230.396545					74.6917	-137.2039	-3.3	0.5								
230.396683	74.1020	-141.9098	2.8	-1.6												
230.396698													74.6630	-140.5261	2.3	-0.6
230.396896									75.0017	-144.1643	0.2	-1.0				
230.416656	74.1023	-141.9109	1.7	-2.9												
230.416824									75.0017	-144.1648	-0.2	-0.3				
230.443848	74.1025	-141.9140	0.0	-4.6												
230.444016													74.6635	-140.5251	0.4	1.5
230.444061					74.6899	-137.2032	-6.6	0.5								
230.460571					74.6890	-137.2030	-8.1	0.7								
230.460846	74.1025	-141.9162	-0.6	-4.3												
230.469727	74.1024	-141.9172	-0.8	-3.8												
230.469788													74.6634	-140.5239	-1.2	1.9
230.491104	74.1023	-141.9191	-1.2	-2.4												
230.491241													74.6631	-140.5225	-2.6	2.3
230.491318					74.6870	-137.2022	-7.6	1.0								
230.519119	74.1019	-141.9203	-2.0	-1.1												
230.519135									75.0007	-144.1613	-2.0	0.5				
230.519257													74.6623	-140.5207	-4.3	2.1
230.519424					74.6857	-137.2014	-4.1	0.9								
230.532608					74.6854	-137.2011	-2.6	0.7								
230.532791													74.6618	-140.5199	-5.1	1.6
230.532898	74.1017	-141.9207	-2.5	-0.9												
230.532959									75.0005	-144.1613	-2.1	-0.3				
230.543457					74.6852	-137.2009	-1.9	0.5								
230.566208	74.1009	-141.9217	-3.8	-1.4												
230.566223									74.9999	-144.1626	-2.7	-2.3				
230.566498					74.6848	-137.2007	-2.8	0.0								
230.595016									74.9992	-144.1652	-3.3	-3.7				
230.604752													74.6581	-140.5207	-7.6	-2.7

DAY	CAMP CARIBOU LAT	LONG	NIV	EIV	CAMP BLUE FOX LAT	LONG	NIV	EIV	CAMP SNOWBIRD LAT	LONG	NIV	EIV	CAMP BIG BEAR LAT	LONG	NIV	EIV
230.604797	74.0996	-141.9241	-4.5	-3.2												
230.604935									74.9990	-144.1664	-3.4	-4.1				
230.612518													74.6577	-140.5213	-7.7	-3.3
230.617615	74.0991	-141.9253	-4.6	-3.9												
230.617844					74.6828	-137.2019	-6.7	-1.8								
230.641754									74.9980	-144.1717	-3.5	-5.5				
230.641846	74.0983	-141.9284	-4.4	-5.3												
230.641922													74.6559	-140.5252	-7.7	-5.9
230.642136					74.6814	-137.2036	-7.2	-2.9								
230.676834													74.6539	-140.5326	-6.6	-8.6
230.677048									74.9971	-144.1776	-2.4	-5.5				
230.687500									74.9969	-144.1793	-2.0	-5.1				
230.687668													74.6534	-140.5354	-6.1	-9.1
230.687714	74.0968	-141.9366	-3.7	-7.1												
230.687714					74.6790	-137.2081	-6.6	-3.5								
230.717621	74.0960	-141.9428	-3.5	-7.5												
230.717834					74.6775	-137.2109	-5.9	-3.0								
230.743958									74.9966	-144.1884	0.2	-7.0				
230.746536					74.6762	-137.2131	-5.2	-1.9								
230.792892									74.9969	-144.2005	1.4	-8.6				
230.793106	74.0943	-141.9597	-1.6	-8.8												
230.793228					74.6745	-137.2140	-4.4	0.3								
230.817276					74.6737	-137.2138	-4.4	0.1								
230.817551	74.0942	-141.9660	0.1	-9.8												
230.821120									74.9972	-144.2075	1.5	-8.1				
230.835892					74.6730	-137.2140	-4.8	-1.0								
230.836029									74.9974	-144.2111	1.3	-8.2				
230.843369									74.9975	-144.2129	1.1	-8.3				
230.890259					74.6707	-137.2176	-6.3	-2.7								
230.890457													74.6508	-140.5926	2.0	-6.4
230.890549	74.0954	-141.9876	3.2	-10.1												
230.890610									74.9978	-144.2245	0.8	-8.0				
230.909119					74.6697	-137.2190	-6.6	-2.7								
230.909439	74.0959	-141.9927	3.1	-9.3												
230.909439									74.9979	-144.2289	1.0	-7.6				
230.918640									74.9980	-144.2310	1.2	-7.5				
230.918930					74.6692	-137.2198	-6.7	-2.9								
230.942139					74.6680	-137.2222	-6.6	-4.4								
230.942154									74.9982	-144.2363	1.5	-7.9				
230.942184													74.6517	-140.6020	1.6	-7.7
230.963379	74.0969	-142.0064	1.4	-9.7												
230.963547									74.9985	-144.2416	1.8	-8.6				
230.982056					74.6660	-137.2290	-6.6	-6.5								
230.982346	74.0970	-142.0118	0.5	-10.7												
230.982407									74.9988	-144.2465	1.9	-8.7				
230.993546					74.6654	-137.2311	-6.8	-6.3								
231.015656					74.6642	-137.2350	-6.9	-6.0								
231.015747													74.6517	-140.6239	-1.4	-10.8
231.015823									74.9992	-144.2548	1.4	-7.9				
231.015884	74.0970	-142.0222	-0.7	-10.9												
231.036224					74.6631	-137.2387	-6.5	-6.5								
231.036331	74.0968	-142.0282	-1.1	-10.0												
231.036362													74.6514	-140.6302	-2.1	-9.9
231.036575									74.9994	-144.2596	0.9	-7.6				
231.042603					74.6628	-137.2400	-6.2	-6.8								
231.042908									74.9994	-144.2610	0.8	-7.6				
231.054916					74.6622	-137.2425	-5.6	-7.6								
231.055130	74.0967	-142.0332	-1.2	-9.3												
231.055283									74.9995	-144.2638	0.7	-7.8				
231.067474					74.6617	-137.2455	-4.9	-8.4								
231.067490									74.9995	-144.2667	0.6	-8.3				
231.067657	74.0965	-142.0365	-1.1	-9.2												
231.086654					74.6610	-137.2510	-3.7	-9.1								
231.088837													74.6504	-140.6445	-2.5	-9.7
231.088974	74.0964	-142.0421	-0.9	-10.1												
231.088974									74.9997	-144.2723	0.7	-9.1				
231.109726	74.0963	-142.0487	-0.7	-12.8												
231.109741					74.6605	-137.2563	-2.8	-8.1								
231.109787													74.6500	-140.6507	-2.6	-10.6

DAY	CAMP CARIBOU LAT	LONG	NIV	EIV	CAMP BLUE FOX LAT	LONG	NIV	EIV	CAMP SNOWBIRD LAT	LONG	NIV	EIV	CAMP BIG BEAR LAT	LONG	NIV	EIV
231.109940									74.9998	-144.2781	0.9	-9.2				
231.115784	74.0962	-142.0510	-0.8	-13.8												
231.119781									74.9999	-144.2808	0.9	-9.1				
231.120026													74.6497	-140.6538	-2.7	-10.9
231.120209					74.6603	-137.2586	-2.6	-7.0								
231.128357									74.9999	-144.2831	1.0	-8.9				
231.140823					74.6599	-137.2622	-2.4	-5.1								
231.140991									75.0000	-144.2864	1.1	-8.9				
231.161423					74.6595	-137.2649	-2.3	-4.0								
231.161697	74.0960	-142.0720	-0.4	-17.1												
231.161789									75.0002	-144.2919	1.4	-9.0				
231.183853					74.6591	-137.2675	-2.1	-4.1								
231.194382									75.0007	-144.3005	2.4	-8.4				
231.194641	74.0960	-142.0870	0.4	-15.0												
231.194717					74.6589	-137.2688	-1.9	-4.4								
231.201859									75.0009	-144.3023	2.7	-7.9				
231.213654					74.6587	-137.2713	-1.6	-4.8								
231.213943	74.0961	-142.0947	0.9	-13.4												
231.234207					74.6584	-137.2742	-1.5	-4.5								
231.234406	74.0963	-142.1019	1.3	-12.2												
231.258392	74.0965	-142.1100	1.3	-11.8												
231.258606					74.6582	-137.2770	-1.5	-3.4								
231.268494									75.0026	-144.3129	3.2	-2.0				
231.268677					74.6580	-137.2779	-1.6	-2.9								
231.286469	74.0968	-142.1194	1.5	-12.0												
231.307388	74.0971	-142.1264	2.0	-11.8												
231.307419													74.6474	-140.7091	2.6	-6.6
231.307602									75.0035	-144.3134	2.5	0.2				
231.333694									75.0039	-144.3135	2.2	-0.9				
231.341995					74.6571	-137.2827	-1.6	-3.1								
231.341995									75.0041	-144.3138	2.2	-1.5				
231.342041													74.6484	-140.7152	4.0	-6.1
231.350586	74.0980	-142.1402	3.3	-10.8												
231.350693									75.0042	-144.3143	2.1	-2.1				
231.350815					74.6570	-137.2836	-1.6	-3.6								
231.358810					74.6569	-137.2844	-1.6	-3.9								
231.358994	74.0982	-142.1427	3.4	-10.5												
231.359009													74.6489	-140.7183	4.0	-6.6
231.359192									75.0044	-144.3149	2.0	-2.6				
231.380890	74.0988	-142.1488	3.7	-9.4												
231.380966					74.6566	-137.2870	-1.9	-3.6								
231.380966													74.6496	-140.7224	3.6	-5.9
231.381073									75.0047	-144.3168	1.7	-2.8				
231.414856													74.6504	-140.7270	2.5	-3.4
231.414948	74.0998	-142.1568	3.8	-7.2												
231.425980									75.0051	-144.3192	1.0	-0.8				
231.426025	74.1002	-142.1590	3.6	-6.6												
231.426117													74.6506	-140.7280	2.1	-2.7
231.426346					74.6557	-137.2900	-3.1	-1.1								
231.431854													74.6507	-140.7284	1.9	-2.4
231.455048	74.1009	-142.1639	2.9	-5.8												
231.455154													74.6509	-140.7298	0.8	-2.1
231.455185									75.0053	-144.3198	0.7	-0.8				
231.455231					74.6549	-137.2908	-3.8	-1.3								
231.484634	74.1015	-142.1687	1.9	-6.0												
231.486969					74.6539	-137.2931	-4.2	-3.9								
231.487244									75.0055	-144.3213	0.3	-2.4				
231.501740									75.0055	-144.3225	0.1	-3.1				
231.501846	74.1017	-142.1717	1.3	-6.4												
231.502151					74.6534	-137.2952	-4.2	-5.5								
231.529846	74.1019	-142.1771	0.5	-7.2												
231.529953									75.0055	-144.3257	-0.2	-4.6				
231.529984													74.6504	-140.7379	-2.2	-5.9
231.530151					74.6526	-137.3007	-3.4	-7.9								
231.558945					74.6520	-137.3079	-1.8	-9.0								
231.559113													74.6499	-140.7436	-2.7	-7.6
231.577515									75.0054	-144.3335	-0.3	-6.0				
231.577728	74.1017	-142.1879	-1.9	-8.8												
231.577911					74.6518	-137.3129	-1.1	-9.1								
231.579208													74.6494	-140.7483	-2.8	-8.5

DAY	CAMP CARIBOU LAT	LONG	NIV	EIV	CAMP BLUE FOX LAT	LONG	NIV	EIV	CAMP SNOWBIRD LAT	LONG	NIV	EIV	CAMP BIG BEAR LAT	LONG	NIV	EIV
231.605255									75.0053	-144.3385	-0.3	-6.3				
231.605286	74.1011	-142.1951	-3.0	-9.8												
231.605392													74.6488	-140.7554	-3.5	-10.2
231.605591					74.6515	-137.3206	-1.7	-10.2								
231.631104	74.1005	-142.2027	-2.5	-11.4												
231.653152													74.6474	-140.7722	-3.2	-14.1
231.653778									75.0052	-144.3492	0.1	-9.1				
231.680908									75.0053	-144.3575	1.0	-11.4				
231.681046	74.1002	-142.2219	0.7	-16.2												
231.681137													74.6470	-140.7845	-1.0	-16.0
231.681335					74.6500	-137.3484	-2.1	-14.8								
231.703278	74.1004	-142.2327	2.4	-18.3												
231.703323													74.6470	-140.7951	1.5	-16.8
231.703522									75.0057	-144.3656	2.5	-12.6				
231.711975													74.6471	-140.7993	2.6	-17.0
231.712143					74.6497	-137.3620	-0.3	-15.2								
231.728012	74.1010	-142.2459	4.0	-19.9												
231.756500									75.0075	-144.3850	5.9	-10.9				
231.756729	74.1021	-142.2622	4.9	-20.1												
231.756729													74.6487	-140.8217	5.8	-17.1
231.756882					74.6501	-137.3810	2.8	-13.9								
231.775955	74.1028	-142.2728	5.3	-19.0												
231.776047													74.6496	-140.8312	6.0	-16.6
231.776154									75.0084	-144.3908	6.8	-9.2				
231.783936					74.6509	-137.3916	4.9	-13.3								
231.784073													74.6500	-140.8351	6.0	-16.4
231.801971					74.6517	-137.3986	6.3	-13.4								
231.802017									75.0099	-144.3974	7.7	-8.3				
231.804565													74.6509	-140.8446	5.6	-15.8
231.831863													74.6521	-140.8569	5.2	-15.2
231.831940					74.6533	-137.4103	7.5	-13.3								
231.849213	74.1062	-142.3075	6.6	-16.1												
231.849319													74.6528	-140.8645	5.9	-14.8
231.849380									75.0129	-144.4103	8.2	-10.3				
231.849396					74.6544	-137.4169	7.7	-13.0								
231.857285													74.6532	-140.8680	6.5	-14.6
231.857361	74.1067	-142.3112	6.7	-16.2												
231.857422									75.0134	-144.4128	8.1	-10.8				
231.875412					74.6560	-137.4266	8.3	-12.4								
231.875549													74.6542	-140.8756	8.1	-14.1
231.875656									75.0145	-144.4188	7.8	-11.4				
231.875702	74.1076	-142.3196	7.0	-16.5												
231.923233									75.0170	-144.4346	5.1	-10.4				
231.923294													74.6577	-140.8943	9.0	-13.0
231.923401					74.6592	-137.4432	7.9	-11.5								
231.930344									75.0173	-144.4368	4.5	-10.1				
231.935822					74.6599	-137.4473	7.2	-11.3								
231.935898													74.6585	-140.8990	8.1	-12.8
231.948441					74.6606	-137.4514	6.6	-11.1								
231.948730	74.1116	-142.3532	6.4	-15.8												
231.948792									75.0178	-144.4422	3.2	-9.8				
231.954926													74.6596	-140.9061	6.6	-12.6
231.980209					74.6620	-137.4616	5.2	-10.9								
231.980270													74.6607	-140.9153	4.9	-12.6
231.980286									75.0185	-144.4520	2.4	-11.9				
231.980392	74.1131	-142.3668	5.2	-15.1												
232.009186					74.6631	-137.4706	4.6	-10.5								
232.009460	74.1142	-142.3790	4.7	-14.7												
232.021301					74.6636	-137.4743	4.5	-10.3								
232.021530	74.1146	-142.3840	4.7	-14.6												
232.053406					74.6646	-137.4839	4.3	-10.6								
232.053543													74.6627	-140.9428	2.2	-13.3
232.053711	74.1158	-142.3970	4.4	-14.4												
232.072571	74.1164	-142.4047	3.7	-14.5												
232.072601													74.6629	-140.9503	1.4	-13.8
232.072830					74.6653	-137.4901	4.3	-11.3								
232.082138					74.6656	-137.4932	4.4	-11.8								
232.082413	74.1166	-142.4087	3.3	-14.6												
232.094254					74.6660	-137.4975	4.6	-12.3								

DAY	CAMP CARIBOU LAT	LONG	NIV	EIV	CAMP BLUE FOX LAT	LONG	NIV	EIV	CAMP SNOWBIRD LAT	LONG	NIV	EIV	CAMP BIG BEAR LAT	LONG	NIV	EIV
232.094421	74.1169	-142.4137	3.0	-14.7												
232.094604									75.0225	-144.5067	8.3	-16.7				
232.102890					74.6663	-137.5006	4.8	-12.8								
232.102982									75.0231	-144.5108	9.0	-16.3				
232.102982													74.6632	-140.9633	0.6	-15.9
232.103119	74.1171	-142.4173	2.8	-14.7												
232.126419													74.6633	-140.9749	1.0	-18.1
232.126526	74.1176	-142.4270	2.8	-15.0												
232.126602									75.0249	-144.5220	10.0	-15.6				
232.147202									75.0264	-144.5314	9.6	-15.2				
232.147415													74.6635	-140.9863	1.6	-19.0
232.147583					74.6681	-137.5181	4.8	-13.8								
232.155029					74.6684	-137.5211	4.7	-13.8								
232.167679	74.1186	-142.4442	3.7	-14.4												
232.167679					74.6688	-137.5262	4.4	-13.6								
232.167770													74.6638	-140.9974	2.0	-18.6
232.167908									75.0279	-144.5406	9.2	-14.6				
232.175964					74.6691	-137.5294	4.3	-13.5								
232.176193									75.0285	-144.5442	9.1	-14.3				
232.176224	74.1189	-142.4476	3.9	-14.0												
232.198975					74.6698	-137.5385	3.8	-13.6								
232.199219	74.1196	-142.4564	4.1	-13.1												
232.199356									75.0302	-144.5538	9.4	-13.7				
232.221619									75.0319	-144.5628	9.8	-13.3				
232.221817													74.6649	-141.0253	3.4	-17.2
232.221878	74.1203	-142.4645	3.6	-12.7												
232.221893					74.6704	-137.5479	3.1	-14.7								
232.228226													74.6651	-141.0285	3.6	-17.2
232.248627					74.6710	-137.5602	2.3	-17.0								
232.248810													74.6657	-141.0389	4.8	-17.3
232.248901	74.1210	-142.4742	2.8	-13.0												
232.248962									75.0340	-144.5734	10.8	-12.7				
232.271896					74.6714	-137.5723	2.1	-18.4								
232.272064													74.6668	-141.0506	6.7	-17.3
232.272247									75.0361	-144.5819	12.0	-11.7				
232.295593					74.6718	-137.5852	2.1	-18.8								
232.299484									75.0387	-144.5912	12.5	-11.3				
232.316177									75.0403	-144.5969	12.1	-11.6				
232.316177													74.6694	-141.0723	7.8	-16.4
232.316269					74.6721	-137.5964	2.1	-18.6								
232.345291					74.6726	-137.6120	2.8	-18.1								
232.345367													74.6710	-141.0856	6.2	-14.7
232.345505									75.0429	-144.6069	10.5	-10.9				
232.368713					74.6732	-137.6242	3.8	-17.7								
232.368744									75.0447	-144.6139	8.4	-9.6				
232.368759													74.6720	-141.0950	4.3	-13.0
232.368912	74.1226	-142.5222	0.9	-14.9												
232.391235	74.1227	-142.5316	0.5	-14.8												
232.391266									75.0459	-144.6202	6.0	-9.3				
232.391342													74.6726	-141.1032	1.9	-12.1
232.391510					74.6740	-137.6359	4.3	-17.5								
232.441208					74.6759	-137.6605	6.3	-16.1								
232.441345													74.6726	-141.1212	-0.6	-13.2
232.441422									75.0473	-144.6352	1.8	-11.1				
232.441483	74.1228	-142.5521	0.9	-14.2												
232.450455									75.0474	-144.6382	1.4	-11.6				
232.466827									75.0476	-144.6441	0.7	-12.4				
232.493652	74.1236	-142.5721	2.7	-12.9												
232.493790									75.0476	-144.6545	0.1	-13.6				
232.493790													74.6723	-141.1428	-1.2	-14.6
232.493896					74.6789	-137.6833	7.2	-13.9								
232.513321					74.6799	-137.6910	6.2	-13.2								
232.513489													74.6721	-141.1511	-1.8	-14.2
232.513596	74.1240	-142.5791	3.2	-12.0												
232.513641									75.0476	-144.6628	0.2	-14.6				
232.525955					74.6805	-137.6958	5.3	-12.8								
232.568817	74.1255	-142.5966	2.8	-11.0												
232.568848									75.0479	-144.6882	1.1	-15.7				
232.568954													74.6710	-141.1731	-2.8	-13.3
232.569122					74.6817	-137.7112	2.7	-12.0								

DAY	CAMP CARIBOU LAT	CAMP CARIBOU LONG	CAMP CARIBOU NIV	CAMP CARIBOU EIV	CAMP BLUE FOX LAT	CAMP BLUE FOX LONG	CAMP BLUE FOX NIV	CAMP BLUE FOX EIV	CAMP SNOWBIRD LAT	CAMP SNOWBIRD LONG	CAMP SNOWBIRD NIV	CAMP SNOWBIRD EIV	CAMP BIG BEAR LAT	CAMP BIG BEAR LONG	CAMP BIG BEAR NIV	CAMP BIG BEAR EIV
232.585236					74.6821	-137.7169	2.2	-12.1								
232.585434													74.6707	-141.1795	-2.8	-13.4
232.585632									75.0480	-144.6961	1.4	-15.5				
232.602127					74.6823	-137.7229	1.9	-12.4								
232.614990	74.1262	-142.6112	1.3	-11.6												
232.615112									75.0484	-144.7098	1.8	-16.0				
232.615117													74.6701	-141.1913	-2.4	-14.2
232.615204					74.6825	-137.7277	1.6	-12.8								
232.644394									75.0488	-144.7240	1.6	-16.3				
232.644577													74.6696	-141.2039	-1.4	-15.1
232.644775					74.6828	-137.7391	1.3	-13.4								
232.657333					74.6829	-137.7440	1.2	-13.5								
232.657471													74.6695	-141.2096	-0.6	-15.2
232.657684									75.0490	-144.7304	1.6	-15.7				
232.676590									75.0492	-144.7388	1.6	-14.0				
232.689957									75.0494	-144.7441	1.6	-12.4				
232.690231					74.6832	-137.7568	0.2	-13.1								
232.720047									75.0498	-144.7540	1.9	-10.2				
232.720261													74.6699	-141.2369	1.3	-14.3
232.720444					74.6830	-137.7683	-1.3	-13.3								
232.729797	74.1265	-142.6493	0.0	-11.2												
232.729889													74.6700	-141.2409	1.1	-14.0
232.730042									75.0499	-144.7570	2.2	-10.0				
232.750519					74.6826	-137.7806	-2.3	-15.2								
232.750641									75.0503	-144.7632	2.6	-10.3				
232.750763	74.1265	-142.6558	-0.3	-11.2												
232.752930													74.6701	-141.2501	0.2	-13.8
232.765259									75.0506	-144.7678	2.8	-10.9				
232.765366	74.1264	-142.6605	-0.9	-11.7												
232.765472													74.6701	-141.2552	-0.5	-13.9
232.765656					74.6823	-137.7877	-2.5	-16.7								
232.795456									75.0513	-144.7781	2.7	-11.7				
232.795670													74.6698	-141.2675	-1.7	-14.1
232.795700	74.1261	-142.6709	-1.9	-12.5												
232.795776					74.6817	-137.8033	-2.1	-18.5								
232.823868					74.6814	-137.8187	-0.8	-19.2								
232.824020													74.6694	-141.2791	-1.2	-13.8
232.824127	74.1256	-142.6811	-1.5	-13.0												
232.824127									75.0519	-144.7880	2.8	-11.4				
232.841156					74.6814	-137.8285	0.0	-19.5								
232.896851					74.6824	-137.8600	5.6	-19.0								
232.897034													74.6698	-141.3059	2.1	-11.0
232.897125	74.1258	-142.7071	1.9	-11.4												
232.897202									75.0534	-144.8109	2.0	-9.4				
232.944580					74.6854	-137.8854	9.3	-17.4								
232.944626													74.6707	-141.3201	2.8	-10.2
232.944748	74.1267	-142.7209	2.8	-9.7												
232.969727					74.6872	-137.8977	9.2	-16.0								
232.969925													74.6713	-141.3277	2.9	-10.4
232.969940	74.1273	-142.7277	2.6	-9.3												
233.018051					74.6905	-137.9178	8.4	-12.6								
233.018173													74.6724	-141.3420	3.0	-10.1
233.018219									75.0541	-144.8445	0.3	-11.2				
233.018311	74.1282	-142.7402	2.4	-9.3												
233.025101	74.1283	-142.7420	2.4	-9.4												
233.025238													74.6726	-141.3441	2.9	-10.1
233.042847					74.6921	-137.9264	7.9	-11.0								
233.042984	74.1287	-142.7467	2.3	-9.4												
233.043015													74.6730	-141.3493	2.8	-9.9
233.043198									75.0542	-144.8532	0.5	-11.8				
233.060577					74.6931	-137.9318	7.5	-9.9								
233.060791	74.1290	-142.7513	2.3	-8.8												
233.060944									75.0543	-144.8593	0.7	-11.3				
233.091049					74.6948	-137.9399	5.9	-8.3								
233.091202													74.6738	-141.3619	1.6	-7.9
233.091339	74.1295	-142.7584	1.8	-7.6												
233.091370									75.0545	-144.8689	1.2	-9.7				
233.100052	74.1296	-142.7602	1.5	-7.4												
233.100098													74.6739	-141.3639	1.2	-7.4

DAY	CAMP CARIBOU LAT	LONG	NIV	EIV	CAMP BLUE FOX LAT	LONG	NIV	EIV	CAMP SNOWBIRD LAT	LONG	NIV	EIV	CAMP BIG BEAR LAT	LONG	NIV	EIV
233.100281					74.6952	-137.9421	5.1	-7.9								
233.116409	74.1297	-142.7635	1.0	-6.9												
233.116440					74.6957	-137.9456	3.7	-7.1								
233.116501													74.6740	-141.3672	0.6	-6.4
233.116638									75.0547	-144.8757	1.5	-8.4				
233.133774					74.6961	-137.9489	2.0	-6.1								
233.133850	74.1298	-142.7668	0.4	-6.6												
233.133881													74.6741	-141.3702	0.0	-5.5
233.134033									75.0550	-144.8799	1.7	-7.7				
233.163788					74.6962	-137.9540	-0.6	-6.0								
233.163986													74.6740	-141.3749	-0.3	-5.7
233.164062	74.1298	-142.7722	-0.5	-6.3												
233.164169									75.0555	-144.8865	2.5	-7.0				
233.174561									75.0557	-144.8886	2.8	-6.9				
233.174789	74.1298	-142.7741	-0.7	-6.3												
233.174896					74.6962	-137.9560	-1.3	-6.6								
233.190613													74.6740	-141.3800	-0.3	-7.7
233.190643					74.6959	-137.9593	-2.2	-7.8								
233.207520													74.6739	-141.3841	-0.3	-8.8
233.210983					74.6955	-137.9645	-2.7	-9.9								
233.236603					74.6951	-137.9729	-2.0	-12.5								
233.236771	74.1293	-142.7856	-0.8	-7.1												
233.236771													74.6739	-141.3919	0.0	-9.2
233.248779									75.0574	-144.9035	2.3	-6.7				
233.248947													74.6739	-141.3951	0.2	-9.0
233.248962					74.6949	-137.9776	-1.4	-13.8								
233.248993	74.1292	-142.7881	-0.7	-7.4												
233.265366									75.0576	-144.9069	1.7	-6.8				
233.265396													74.6739	-141.3993	0.6	-8.7
233.265503					74.6947	-137.9847	-0.9	-15.7								
233.281662	74.1291	-142.7950	-0.3	-7.5												
233.281799					74.6946	-137.9927	-0.6	-17.9								
233.283752													74.6741	-141.4039	1.4	-8.3
233.309784	74.1291	-142.8007	0.0	-6.9												
233.309860													74.6745	-141.4100	2.7	-7.8
233.310013									75.0581	-144.9154	1.7	-5.8				
233.340637	74.1291	-142.8065	-0.1	-6.8												
233.340652									75.0586	-144.9202	1.9	-4.7				
233.340775													74.6752	-141.4170	3.2	-7.8
233.383362	74.1290	-142.8144	-0.2	-5.7												
233.383408					74.6955	-138.0494	3.9	-14.1								
233.383453													74.6762	-141.4258	2.5	-5.4
233.383575									75.0591	-144.9250	1.0	-2.3				
233.395401									75.0592	-144.9256	0.7	-1.3				
233.395538	74.1290	-142.8162	0.0	-4.7												
233.429092					74.6976	-138.0638	8.1	-9.4								
233.429184													74.6770	-141.4303	2.6	-2.3
233.429382									75.0593	-144.9261	0.2	-0.4				
233.457687													74.6776	-141.4323	2.7	-2.6
233.457733									75.0593	-144.9270	-0.1	-1.7				
233.457764					74.6996	-138.0721	9.8	-10.8								
233.467789													74.6778	-141.4331	2.6	-2.9
233.467896									75.0593	-144.9276	-0.3	-2.2				
233.491455					74.7022	-138.0830	9.3	-10.2								
233.502563					74.7030	-138.0861	8.7	-8.8								
233.502701									75.0592	-144.9301	-0.5	-2.1				
233.532547									75.0591	-144.9312	-0.4	-0.4				
233.539627					74.7051	-138.0935	6.2	-5.5								
233.539825													74.6786	-141.4380	-0.4	-0.3
233.539993									75.0590	-144.9313	-0.4	-0.1				
233.576584													74.6782	-141.4373	-2.9	0.7
233.576614									75.0589	-144.9309	-1.2	0.2				
233.607864									75.0584	-144.9312	-2.6	-0.7				
233.608047													74.6772	-141.4372	-4.7	-0.6
233.642563									75.0576	-144.9322	-3.1	-1.4				
233.642868					74.7065	-138.1024	-3.3	0.4								
233.651199													74.6753	-141.4386	-6.4	-1.2
233.659058													74.6749	-141.4389	-6.7	-1.1
233.659103	74.1266	-142.8090	-5.4	0.7												
233.726425													74.6710	-141.4402	-8.1	-0.2

DAY	CAMP CARIBOU LAT	LONG	NIV	EIV	CAMP BLUE FOX LAT	LONG	NIV	EIV	CAMP SNOWBIRD LAT	LONG	NIV	EIV	CAMP BIG BEAR LAT	LONG	NIV	EIV
233.726608					74.7023	-138.1042	-8.3	-6.5								
233.756454					74.7004	-138.1128	-8.0	-12.8								
233.756531													74.6691	-141.4402	-8.0	0.1
233.759109									75.0558	-144.9337	-0.5	2.7				
233.790573					74.6985	-138.1268	-5.9	-13.4								
233.790695													74.6671	-141.4401	-6.2	-0.1
233.790741									75.0557	-144.9304	-0.3	3.7				
233.801697									75.0557	-144.9293	-0.5	3.4				
233.801941													74.6666	-141.4402	-5.4	-0.4
233.807724					74.6978	-138.1328	-4.6	-10.3								
233.807922	74.1190	-142.8198	-4.7	-5.6												
233.829712													74.6656	-141.4409	-4.0	-1.6
233.829727					74.6972	-138.1380	-3.2	-6.5								
233.829773									75.0555	-144.9273	-1.6	0.9				
233.863663					74.6966	-138.1437	-0.6	-6.3								
233.863846													74.6646	-141.4432	-3.8	-2.7
233.863953	74.1174	-142.8282	-3.6	-3.6												
233.863968									75.0549	-144.9280	-2.5	-1.4				
233.877136									75.0546	-144.9286	-2.6	-1.3				
233.877487					74.6966	-138.1466	0.5	-7.8								
233.903488									75.0541	-144.9293	-2.5	-0.6				
233.903488													74.6634	-141.4461	-4.3	-2.0
233.903625					74.6969	-138.1536	2.4	-10.4								
233.936813	74.1152	-142.8300	-3.4	0.4												
233.936935									75.0535	-144.9294	-2.3	0.4				
233.952133									75.0532	-144.9292	-2.1	0.8				
233.952301													74.6617	-141.4472	-4.3	0.0
233.952347	74.1148	-142.8298	-3.0	0.4												
233.952377					74.6985	-138.1692	6.0	-10.3								
233.977768	74.1143	-142.8297	-2.6	-0.1												
233.977783									75.0528	-144.9285	-2.2	0.9				
233.977921													74.6608	-141.4463	-4.6	1.6
234.009567					74.7013	-138.1816	4.8	-4.3								
234.009705	74.1136	-142.8299	-3.2	-0.2												
234.009903									75.0521	-144.9276	-3.2	1.0				
234.052673													74.6576	-141.4408	-6.5	4.3
234.082901					74.7021	-138.1829	-0.9	2.4								
234.082932	74.1112	-142.8292	-4.4	0.9												
234.100311													74.6550	-141.4344	-7.5	3.5
234.127319									75.0485	-144.9235	-2.7	0.8				
234.156952									75.0480	-144.9228	-2.0	1.1				
234.161362													74.6511	-141.4318	-9.1	0.6
234.173294					74.7003	-138.1754	-4.7	1.1								
234.201569	74.1071	-142.8227	-5.2	3.0												
234.201859									75.0472	-144.9200	-2.4	3.1				
234.202042													74.6482	-141.4304	-8.6	2.1
234.231354									75.0466	-144.9167	-2.6	4.1				
234.231354													74.6464	-141.4281	-7.2	3.2
234.274429	74.1040	-142.8162	-5.1	2.8												
234.274429													74.6442	-141.4241	-6.4	2.8
234.274612									75.0456	-144.9112	-3.6	4.4				
234.306335	74.1028	-142.8141	-4.6	1.8												
234.306427									75.0446	-144.9071	-4.6	4.4				
234.307907					74.6931	-138.1898	-7.6	-7.0								
234.318741	74.1023	-142.8135	-4.5	1.3												
234.318878									75.0441	-144.9054	-5.0	4.4				
234.347717	74.1013	-142.8127	-4.4	0.8												
234.347748					74.6909	-138.1980	-6.1	-6.7								
234.347778													74.6405	-141.4188	-6.4	3.0
234.347931									75.0429	-144.9014	-5.8	5.0				
234.382004	74.1002	-142.8117	-4.3	1.9												
234.391235					74.6894	-138.2056	-3.1	-5.5								
234.391373													74.6384	-141.4142	-5.8	4.1
234.391586									75.0409	-144.8944	-5.3	5.2				
234.397263									75.0407	-144.8936	-5.1	5.0				
234.397507					74.6893	-138.2066	-2.6	-5.5								
234.457031					74.6886	-138.2154	-1.3	-4.4								
234.464417	74.0974	-142.8042	-4.4	3.2												
234.464462													74.6352	-141.4055	-6.2	3.7

DAY	CAMP CARIBOU LAT	LONG	NIV	EIV	CAMP BLUE FOX LAT	LONG	NIV	EIV	CAMP SNOWBIRD LAT	LONG	NIV	EIV	CAMP BIG BEAR LAT	LONG	NIV	EIV
234.464630									75.0384	-144.8853	-4.4	3.4				
234.472916									75.0381	-144.8844	-4.5	3.3				
234.473267					74.6884	-138.2174	-1.7	-3.7								
234.493988					74.6881	-138.2192	-2.0	-2.3								
234.494156													74.6337	-141.4025	-6.6	3.3
234.494278	74.0964	-142.8018	-4.1	2.8												
234.494278									75.0374	-144.8824	-4.8	3.2				
234.532227									75.0360	-144.8786	-4.5	3.5				
234.532516					74.6873	-138.2201	-3.1	0.6								
234.548691									75.0354	-144.8768	-4.2	3.9				
234.548889	74.0948	-142.7968	-3.7	3.8												
234.548904													74.6308	-141.3970	-6.9	3.7
234.549072					74.6869	-138.2196	-4.1	1.6								
234.565979					74.6863	-138.2186	-5.3	2.6								
234.566132													74.6299	-141.3951	-7.0	4.1
234.566177	74.0943	-142.7949	-3.9	4.3												
234.566315									75.0348	-144.8746	-4.2	4.4				
234.608917													74.6276	-141.3887	-6.5	6.4
234.608963					74.6839	-138.2135	-8.6	5.4								
234.612366	74.0927	-142.7890	-4.8	4.5												
234.612503									75.0332	-144.8680	-4.5	4.8				
234.624268									75.0328	-144.8664	-4.5	4.6				
234.624512	74.0922	-142.7875	-5.0	4.3												
234.624557					74.6828	-138.2108	-9.7	6.1								
234.637970					74.6817	-138.2084	-10.8	6.4								
234.638107	74.0917	-142.7858	-5.1	4.1												
234.638107													74.6262	-141.3829	-5.8	6.9
234.638290									75.0323	-144.8645	-4.6	4.3				
234.647034									75.0320	-144.8635	-4.6	4.0				
234.647141	74.0913	-142.7848	-5.1	4.0												
234.647217													74.6258	-141.3811	-5.8	6.5
234.647415					74.6809	-138.2066	-11.7	6.5								
234.687363									75.0305	-144.8591	-5.5	3.4				
234.687637					74.6767	-138.1994	-15.6	5.5								
234.699295									75.0299	-144.8579	-6.0	3.4				
234.699432													74.6234	-141.3727	-6.0	5.1
234.699509	74.0892	-142.7784	-5.3	5.4												
234.710327					74.6737	-138.1961	-17.8	4.4								
234.710388	74.0888	-142.7766	-5.3	6.2												
234.710403													74.6229	-141.3710	-6.1	5.0
234.710587									75.0294	-144.8567	-6.4	3.6				
234.722687									75.0288	-144.8554	-6.9	3.8				
234.722900	74.0883	-142.7743	-5.3	6.9												
234.722931													74.6223	-141.3692	-6.1	4.9
234.757202					74.6670	-138.1935	-17.4	-1.7								
234.757462	74.0869	-142.7677	-5.1	5.9												
234.759232									75.0267	-144.8505	-7.2	5.3				
234.759430													74.6206	-141.3639	-6.1	5.4
234.773727					74.6649	-138.1951	-15.6	-4.9								
234.783203					74.6638	-138.1967	-14.6	-6.7								
234.783234													74.6194	-141.3599	-6.2	6.5
234.798080									75.0247	-144.8433	-6.4	6.9				
234.798264													74.6187	-141.3568	-6.2	7.3
234.830475					74.6592	-138.2091	-10.5	-9.3								
234.830612													74.6172	-141.3496	-6.1	7.6
234.830734									75.0231	-144.8362	-6.5	7.4				
234.847336					74.6579	-138.2133	-9.5	-7.9								
234.847458													74.6164	-141.3461	-6.3	6.8
234.847488									75.0222	-144.8325	-7.2	7.8				
234.856537	74.0825	-142.7583	-7.4	3.5												
234.856659													74.6159	-141.3444	-6.5	6.2
234.856705									75.0217	-144.8302	-7.6	8.3				
234.856735					74.6572	-138.2153	-9.0	-7.0								
234.872910									75.0207	-144.8259	-8.2	9.8				
234.873108	74.0815	-142.7564	-8.1	4.7												
234.903381					74.6544	-138.2222	-5.9	-3.4								
234.903580													74.6133	-141.3372	-7.8	4.7
234.903763									75.0186	-144.8156	-8.2	12.3				
234.913406									75.0180	-144.8120	-8.0	12.7				
234.913620	74.0788	-142.7495	-8.4	7.0												

DAY	CAMP CARIBOU LAT	LONG	NIV	EIV	CAMP BLUE FOX LAT	LONG	NIV	EIV	CAMP SNOWBIRD LAT	LONG	NIV	EIV	CAMP BIG BEAR LAT	LONG	NIV	EIV
234.913712					74.6540	-138.2231	-5.0	-2.8								
234.920761									75.0176	-144.8092	-7.9	12.8				
234.930588	74.0777	-142.7461	-8.3	7.0												
234.930664									75.0170	-144.8055	-7.7	12.6				
234.930725													74.6116	-141.3338	-8.4	3.8
234.930862					74.6534	-138.2243	-3.6	-2.3								
234.947067					74.6531	-138.2254	-2.4	-2.3								
234.947083									75.0160	-144.7995	-7.5	11.8				
234.947098													74.6105	-141.3322	-8.7	2.9
234.976303					74.6527	-138.2269	-1.4	-0.6								
234.976456													74.6084	-141.3297	-9.9	3.9
234.976669									75.0142	-144.7897	-8.7	10.7				
234.988129									75.0134	-144.7861	-9.5	10.8				
234.988235													74.6075	-141.3281	-10.6	5.5
234.988266					74.6525	-138.2269	-1.4	0.8								
235.020447					74.6521	-138.2241	-2.0	5.0								
235.020645									75.0107	-144.7756	-11.7	10.6				
235.020721	74.0718	-142.7294	-8.7	6.7												
235.049469					74.6516	-138.2189	-2.9	7.0								
235.049774									75.0078	-144.7670	-13.2	9.1				
235.062210					74.6513	-138.2162	-3.4	7.2								
235.079987									75.0046	-144.7599	-13.7	6.8				
235.080185													74.5993	-141.3038	-10.5	9.3
235.080368					74.6507	-138.2124	-4.0	7.4								
235.093384					74.6503	-138.2096	-4.6	7.6								
235.093674									75.0032	-144.7573	-13.6	5.7				
235.123093	74.0644	-142.7132	-10.2	2.9												
235.123154					74.6490	-138.2026	-6.9	8.4								
235.123184													74.5958	-141.2942	-11.2	6.1
235.123352									75.0001	-144.7534	-13.3	3.1				
235.135483					74.6483	-138.1995	-8.3	8.6								
235.135651									74.9988	-144.7524	-13.1	2.0				
235.154739									74.9969	-144.7516	-12.5	1.0				
235.154938	74.0618	-142.7115	-10.3	1.6												
235.154938													74.5927	-141.2894	-13.2	5.0
235.155075					74.6469	-138.1946	-10.3	8.4								
235.166153					74.6459	-138.1920	-11.4	8.0								
235.166382	74.0609	-142.7109	-10.0	1.7												
235.166473									74.9958	-144.7513	-12.0	0.8				
235.208618									74.9921	-144.7503	-10.2	1.0				
235.229218													74.5851	-141.2791	-12.2	3.9
235.229279	74.0563	-142.7077	-8.8	1.7												
235.239090													74.5842	-141.2780	-11.7	3.5
235.239105	74.0557	-142.7072	-8.6	1.5												
235.272293													74.5813	-141.2755	-10.5	1.7
235.280884					74.6327	-138.1752	-16.1	2.0								
235.287704					74.6318	-138.1748	-16.0	1.7								
235.312149					74.6288	-138.1741	-15.4	0.0								
235.312241													74.5782	-141.2742	-9.8	1.2
235.353470					74.6242	-138.1761	-13.1	-3.2								
235.362488	74.0484	-142.7040	-6.7	0.8												
235.362762					74.6233	-138.1771	-12.3	-3.9								
235.375854					74.6221	-138.1787	-11.3	-4.8								
235.376068	74.0477	-142.7037	-6.5	0.8												
235.385818	74.0472	-142.7035	-6.5	0.7												
235.385910					74.6212	-138.1803	-10.5	-5.5								
235.422714					74.6186	-138.1864	-7.9	-5.3								
235.438217													74.5694	-141.2604	-8.0	6.5
235.438385					74.6177	-138.1885	-6.8	-4.1								
235.448257					74.6172	-138.1896	-6.1	-3.4								
235.448410													74.5688	-141.2585	-7.9	6.9
235.460098	74.0433	-142.7006	-7.0	3.0												
235.460236													74.5680	-141.2561	-7.9	7.2
235.460297					74.6167	-138.1907	-5.2	-2.7								
235.497772									74.9766	-144.7210	-6.7	5.4				
235.497818													74.5656	-141.2482	-9.1	7.1
235.497986					74.6154	-138.1924	-3.8	-0.5								
235.513824									74.9757	-144.7184	-7.0	5.6				
235.514252					74.6150	-138.1924	-4.0	0.4								

DAY	CAMP CARIBOU LAT	LONG	NIV	EIV	CAMP BLUE FOX LAT	LONG	NIV	EIV	CAMP SNOWBIRD LAT	LONG	NIV	EIV	CAMP BIG BEAR LAT	LONG	NIV	EIV
235.535141									74.9745	-144.7149	-7.3	5.6				
235.535355					74.6143	-138.1918	-4.3	1.7								
235.573349									74.9723	-144.7089	-7.5	4.8				
235.589569									74.9713	-144.7067	-7.6	4.5				
235.589890					74.6122	-138.1866	-5.6	4.9								
235.610550									74.9701	-144.7040	-7.9	4.0				
235.610596	74.0349	-142.6791	-6.7	3.7												
235.610901					74.6112	-138.1834	-6.5	5.7								
235.664368					74.6077	-138.1744	-11.1	5.1								
235.664505	74.0322	-142.6751	-6.7	2.3												
235.664688									74.9666	-144.6990	-8.8	2.0				
235.686249									74.9651	-144.6981	-9.0	0.8				
235.686386	74.0310	-142.6737	-7.0	2.2												
235.686447													74.5482	-141.2220	-11.5	2.4
235.686615					74.6055	-138.1715	-13.3	4.1								
235.724907	74.0289	-142.6721	-7.3	0.4												
235.724854									74.9624	-144.6982	-8.8	-0.9				
235.725037													74.5450	-141.2197	-9.5	2.0
235.736938	74.0282	-142.6722	-7.4	-0.7												
235.737152									74.9616	-144.6986	-8.6	-1.4				
235.761795									74.9600	-144.6999	-8.0	-2.0				
235.762009	74.0267	-142.6732	-7.1	-1.7												
235.762115					74.5968	-138.1667	-15.1	-0.2								
235.797195					74.5928	-138.1687	-14.4	-4.0								
235.800232	74.0249	-142.6742	-5.2	0.7												
235.810059					74.5913	-138.1705	-14.3	-5.8								
235.836853									74.9565	-144.7023	-3.3	1.5				
235.837067	74.0237	-142.6715	-2.7	4.1												
235.837067					74.5884	-138.1760	-13.3	-7.9								
235.870224					74.5853	-138.1842	-10.7	-9.5								
235.870514	74.0232	-142.6676	-2.0	3.7												
235.870529									74.9558	-144.6997	-2.0	3.2				
235.883606	74.0230	-142.6664	-2.3	2.7												
235.883743									74.9556	-144.6984	-2.1	3.0				
235.883743													74.5377	-141.2101	-4.3	1.6
235.883835					74.5842	-138.1882	-9.5	-10.6								
235.943085					74.5811	-138.2085	-3.3	-12.0								
235.943329	74.0215	-142.6642	-4.2	1.2												
235.957932									74.9543	-144.6940	-2.1	1.1				
235.958176					74.5809	-138.2137	-1.4	-11.6								
235.985062					74.5810	-138.2224	2.1	-10.7								
235.985123													74.5345	-141.2074	-3.3	0.4
235.985138									74.9539	-144.6933	-1.7	1.0				
235.985275	74.0200	-142.6621	-4.1	2.1												
236.016129					74.5819	-138.2312	5.1	-8.6								
236.016220	74.0191	-142.6601	-3.4	2.7												
236.016235													74.5338	-141.2067	-3.3	1.6
236.016464									74.9535	-144.6916	-1.8	3.0				
236.032959					74.5826	-138.2350	5.9	-6.9								
236.058151					74.5838	-138.2392	6.0	-4.5								
236.058456	74.0180	-142.6565	-3.6	3.2												
236.089554	74.0171	-142.6540	-3.7	2.4												
236.089569					74.5852	-138.2420	5.3	-1.8								
236.089630													74.5315	-141.1998	-4.3	3.4
236.089798									74.9519	-144.6806	-4.0	5.3				
236.094437					74.5854	-138.2422	5.1	-1.5								
236.097702													74.5312	-141.1991	-4.3	3.2
236.097794	74.0169	-142.6535	-3.7	2.1												
236.105621					74.5858	-138.2426	4.8	-0.6								
236.105942									74.9513	-144.6782	-4.5	4.5				
236.107620	74.0166	-142.6530	-3.6	1.7												
236.107681													74.5309	-141.1982	-4.2	2.8
236.130936					74.5867	-138.2424	3.9	1.2								
236.131104													74.5301	-141.1965	-4.2	2.3
236.131210	74.0160	-142.6521	-3.4	1.0												
236.179138					74.5877	-138.2388	1.3	3.6								
236.179199													74.5286	-141.1939	-3.7	1.2
236.182083									74.9488	-144.6718	-3.0	1.7				
236.203674					74.5878	-138.2361	-0.5	3.9								

DAY	CAMP CARIBOU LAT	LONG	NIV	EIV	CAMP BLUE FOX LAT	LONG	NIV	EIV	CAMP SNOWBIRD LAT	LONG	NIV	EIV	CAMP BIG BEAR LAT	LONG	NIV	EIV
236.238266					74.5873	-138.2332	-2.4	1.1								
236.253296					74.5870	-138.2332	-2.8	-1.1								
236.276764	74.0131	-142.6506	-1.0	0.4												
236.276764													74.5268	-141.1932	-0.9	-0.1
236.276962									74.9481	-144.6679	0.0	1.3				
236.313324	74.0130	-142.6502	-0.4	0.3												
236.314194					74.5857	-138.2395	-2.4	-3.9								
236.314392									74.9481	-144.6663	0.2	1.8				
236.327896	74.0129	-142.6501	-0.3	0.2												
236.328003									74.9481	-144.6655	0.5	2.2				
236.328003													74.5267	-141.1925	0.3	1.4
236.350143	74.0129	-142.6498	-0.3	0.9												
236.350204					74.5852	-138.2427	-1.2	-2.4								
236.350220													74.5268	-141.1911	0.6	3.1
236.350357									74.9482	-144.6638	0.9	3.1				
236.388535					74.5850	-138.2461	-0.1	-4.6								
236.402649	74.0129	-142.6469	0.5	2.6												
236.424103	74.0130	-142.6453	1.0	2.6												
236.424255													74.5271	-141.1824	0.3	2.5
236.461731					74.5858	-138.2599	3.8	-5.1								
236.463348									74.9495	-144.6466	1.7	6.2				
236.474655					74.5863	-138.2615	4.8	-3.6								
236.474792													74.5270	-141.1807	-0.8	1.3
236.474915	74.0133	-142.6413	0.3	3.7												
236.474915									74.9496	-144.6445	1.7	6.2				
236.498779	74.0133	-142.6386	-0.6	4.4												
236.498871									74.9499	-144.6401	1.4	6.3				
236.498917													74.5268	-141.1793	-1.5	2.8
236.499054					74.5873	-138.2634	6.5	-2.0								
236.535385	74.0130	-142.6343	-1.4	3.6												
236.546616					74.5901	-138.2648	7.9	0.1								
236.546875	74.0129	-142.6333	-1.6	3.1												
236.546951									74.9502	-144.6300	0.3	8.6				
236.554764									74.9502	-144.6279	0.1	9.3				
236.554962	74.0128	-142.6326	-1.7	2.9												
236.554993													74.5260	-141.1729	-2.3	4.6
236.555130					74.5906	-138.2647	7.9	0.7								
236.574081	74.0125	-142.6311	-2.0	2.6												
236.574112									74.9502	-144.6222	-0.2	10.4				
236.574249													74.5256	-141.1704	-2.6	4.4
236.574402					74.5918	-138.2640	7.6	1.9								
236.609726	74.0119	-142.6285	-2.3	2.5												
236.609879									74.9501	-144.6109	-0.5	10.4				
236.618607					74.5941	-138.2599	5.4	4.4								
236.618744	74.0117	-142.6279	-2.3	2.5												
236.618942									74.9501	-144.6082	-0.6	10.1				
236.630295									74.9500	-144.6048	-0.7	9.8				
236.630508	74.0115	-142.6271	-2.4	2.5												
236.630554					74.5946	-138.2583	4.6	5.0								
236.649704									74.9500	-144.5993	-0.4	9.4				
236.650085					74.5952	-138.2552	3.4	5.6								
236.684784									74.9500	-144.5896	0.9	9.5				
236.685028					74.5959	-138.2493	2.1	6.1								
236.705215									74.9502	-144.5837	1.7	10.2				
236.705353					74.5962	-138.2455	1.6	7.0								
236.725388									74.9505	-144.5772	2.3	11.3				
236.725586													74.5221	-141.1506	-2.2	6.6
236.725739					74.5964	-138.2410	1.0	8.4								
236.760468					74.5964	-138.2316	-0.8	9.9								
236.779495					74.5962	-138.2261	-2.1	10.2								
236.779526									74.9519	-144.5567	4.3	14.0				
236.800690									74.9527	-144.5476	5.7	15.0				
236.800934	74.0104	-142.6086	2.4	6.1												
236.800934					74.5958	-138.2198	-3.2	10.1								
236.835602									74.9546	-144.5310	8.0	17.3				
236.835968					74.5949	-138.2109	-2.5	6.2								
236.840652					74.5948	-138.2101	-2.2	5.2								
236.853027					74.5947	-138.2088	-1.3	2.6								
236.853186									74.9557	-144.5216	8.7	18.9				
236.875458									74.9573	-144.5083	8.9	21.1				

DAY	CAMP CARIBOU LAT	LONG	NIV	EIV	CAMP BLUE FOX LAT	LONG	NIV	EIV	CAMP SNOWBIRD LAT	LONG	NIV	EIV	CAMP BIG BEAR LAT	LONG	NIV	EIV
236.909927					74.5947	-138.2085	0.8	1.3								
236.910156	74.0135	-142.5824	3.2	11.4												
236.910904									74.9597	-144.4850	8.6	22.8				
236.926346	74.0139	-142.5771	2.7	12.4												
236.926361									74.9607	-144.4745	8.2	22.9				
236.949493					74.5950	-138.2042	1.4	5.3								
236.949509									74.9621	-144.4587	7.0	23.1				
236.949692	74.0144	-142.5686	2.3	13.5												
236.982849					74.5955	-138.1987	2.2	6.0								
236.983002	74.0149	-142.5557	1.4	14.0												
236.983200									74.9635	-144.4354	3.7	23.2				
237.022827					74.5963	-138.1913	3.2	7.0								
237.023041									74.9640	-144.4082	0.0	22.9				
237.023132	74.0150	-142.5402	-0.3	13.6												
237.056351									74.9638	-144.3858	-2.2	22.0				
237.072159									74.9634	-144.3757	-3.4	21.0				
237.095734					74.5983	-138.1694	3.3	15.2								
237.096024	74.0144	-142.5129	-1.4	13.1												
237.129868					74.5991	-138.1519	2.5	19.8								
237.145203					74.5994	-138.1428	2.0	21.1								
237.145401									74.9603	-144.3373	-6.9	14.0				
237.168472					74.5996	-138.1281	0.5	22.2								
237.168823									74.9590	-144.3284	-6.9	11.6				
237.204254					74.5994	-138.1046	-2.0	23.4								
237.204254									74.9572	-144.3182	-6.1	7.9				
237.219040					74.5991	-138.0944	-2.8	24.1								
237.219177									74.9565	-144.3150	-5.5	6.3				
237.241318					74.5985	-138.0786	-4.8	24.8								
237.241425													74.5177	-140.9509	-5.5	13.3
237.278198					74.5965	-138.0528	-9.4	22.6								
237.279221													74.5161	-140.9374	-4.7	11.0
237.280609									74.9547	-144.3075	-1.6	3.0				
237.293488													74.5157	-140.9332	-3.5	9.6
237.293549									74.9546	-144.3064	-0.5	3.0				
237.293579					74.5952	-138.0432	-11.4	20.5								
237.314575					74.5932	-138.0317	-13.4	17.4								
237.314636													74.5153	-140.9278	-1.9	7.9
237.314789									74.9547	-144.3044	1.1	3.3				
237.350906													74.5149	-140.9202	-1.0	7.3
237.351120									74.9553	-144.3002	2.8	4.9				
237.368576									74.9557	-144.2972	3.3	6.6				
237.368637													74.5147	-140.9162	-1.2	8.4
237.368759					74.5871	-138.0090	-14.1	12.5								
237.388367													74.5145	-140.9109	-1.5	10.5
237.388489									74.9562	-144.2926	3.7	9.3				
237.423721					74.5816	-137.9916	-12.1	8.7								
237.423828													74.5141	-140.8987	-2.0	12.6
237.423996									74.9573	-144.2805	3.9	13.1				
237.444122									74.9579	-144.2724	3.9	13.6				
237.444260													74.5137	-140.8914	-2.1	11.7
237.444443					74.5797	-137.9870	-11.6	6.5								
237.462769													74.5134	-140.8856	-2.0	10.2
237.462799									74.9585	-144.2650	3.7	13.2				
237.462860					74.5781	-137.9840	-10.9	4.7								
237.497223					74.5754	-137.9807	-8.8	2.3								
237.497253													74.5129	-140.8764	-1.8	9.1
237.497375									74.9594	-144.2516	3.0	13.6				
237.504318									74.9595	-144.2487	2.7	14.0				
237.506592					74.5748	-137.9801	-8.0	2.0								
237.519943									74.9598	-144.2420	2.2	14.9				
237.520157													74.5126	-140.8700	-1.5	10.3
237.520309					74.5740	-137.9794	-6.7	1.6								
237.537766									74.9601	-144.2339	1.6	15.4				
237.537842													74.5124	-140.8645	-1.3	11.2
237.537994					74.5732	-137.9787	-5.1	1.3								
237.571350									74.9603	-144.2189	-0.5	14.5				
237.572876					74.5722	-137.9774	-2.4	1.4								
237.573074													74.5121	-140.8529	-1.5	11.2
237.580185													74.5120	-140.8507	-1.7	10.9

DAY	CAMP CARIBOU LAT	LONG	NIV	EIV	CAMP BLUE FOX LAT	LONG	NIV	EIV	CAMP SNOWBIRD LAT	LONG	NIV	EIV	CAMP BIG BEAR LAT	LONG	NIV	EIV
237.581848					74.5720	-137.9771	-1.8	1.6								
237.595596									74.9600	-144.2090	-2.0	13.3				
237.595917					74.5719	-137.9763	-1.0	2.0								
237.613235									74.9597	-144.2022	-2.5	12.6				
237.613403													74.5116	-140.8410	-1.2	9.4
237.613571					74.5718	-137.9751	0.1	2.6								
237.644974					74.5720	-137.9719	1.7	4.7								
237.670807									74.9586	-144.1825	-2.2	10.7				
237.670944													74.5115	-140.8259	0.7	9.9
237.671005					74.5725	-137.9673	2.7	7.9								
237.688950									74.9583	-144.1769	-1.8	10.1				
237.689148													74.5117	-140.8204	0.9	10.8
237.689301					74.5729	-137.9624	3.2	10.7								
237.717407					74.5736	-137.9524	2.5	13.5								
237.717484													74.5118	-140.8112	0.3	11.5
237.717651									74.9579	-144.1689	-1.7	8.7				
237.730392					74.5738	-137.9472	1.6	13.8								
237.730621	74.0125	-142.3765	-2.5	-0.3												
237.745407					74.5739	-137.9413	0.5	13.7								
237.764435									74.9572	-144.1580	-1.8	7.3				
237.764633													74.5116	-140.7959	-1.1	10.8
237.764664	74.0119	-142.3765	-0.9	1.1												
237.764740					74.5739	-137.9337	-0.9	13.2								
237.803986									74.9568	-144.1496	-1.0	7.1				
237.819183					74.5725	-137.9121	-6.1	15.7								
237.819275									74.9567	-144.1464	-0.4	7.2				
237.819397	74.0124	-142.3708	2.3	5.9												
237.839432									74.9567	-144.1420	1.0	7.4				
237.839584													74.5111	-140.7717	0.0	12.9
237.839630					74.5713	-137.9022	-8.4	17.8								
237.839645	74.0128	-142.3672	2.3	6.8												
237.863892	74.0133	-142.3626	2.6	6.6												
237.863998													74.5111	-140.7622	0.7	13.6
237.864029									74.9571	-144.1367	3.1	7.2				
237.864090					74.5695	-137.8893	-10.3	17.8								
237.880890					74.5681	-137.8812	-11.2	15.4								
237.880890									74.9576	-144.1331	4.6	6.9				
237.880936													74.5112	-140.7557	0.7	12.7
237.881058	74.0136	-142.3596	2.9	5.8												
237.892410					74.5671	-137.8764	-11.7	13.1								
237.892517													74.5113	-140.7516	0.5	11.8
237.892609									74.9581	-144.1308	5.5	6.7				
237.892670	74.0139	-142.3578	3.1	5.2												
237.913803									74.9591	-144.1266	7.0	6.4				
237.913849					74.5651	-137.8698	-12.0	8.4								
237.913864													74.5113	-140.7451	0.0	9.5
237.913971	74.0145	-142.3550	3.5	4.3												
237.938080	74.0151	-142.3523	3.7	3.9												
237.938370					74.5628	-137.8655	-11.8	4.2								
237.949814	74.0155	-142.3510	3.7	4.0												
237.954620													74.5111	-140.7364	-1.1	5.8
237.965317					74.5604	-137.8631	-11.3	2.4								
237.965561	74.0159	-142.3492	3.5	4.3												
237.987411					74.5585	-137.8618	-10.9	1.5								
237.987534													74.5108	-140.7315	-1.6	4.5
237.987671	74.0165	-142.3465	2.9	4.6												
238.012802	74.0170	-142.3435	2.5	3.5												
238.013107					74.5564	-137.8612	-9.9	-0.2								
238.022690					74.5557	-137.8614	-9.3	-1.2								
238.027817													74.5103	-140.7271	-1.2	2.7
238.027924									74.9660	-144.1069	5.4	5.7				
238.027954	74.0173	-142.3423	2.6	2.1												
238.038162					74.5546	-137.8623	-8.3	-2.8								
238.038361	74.0175	-142.3418	2.8	1.1												
238.060486					74.5534	-137.8649	-6.1	-5.2								
238.060791	74.0181	-142.3418	3.8	-0.8												
238.087616									74.9683	-144.0983	6.7	3.1				
238.087738	74.0191	-142.3428	5.6	-1.6												
238.087799													74.5105	-140.7259	2.9	-1.4

DAY	CAMP CARIBOU LAT	CAMP CARIBOU LONG	CAMP CARIBOU NIV	CAMP CARIBOU EIV	CAMP BLUE FOX LAT	CAMP BLUE FOX LONG	CAMP BLUE FOX NIV	CAMP BLUE FOX EIV	CAMP SNOWBIRD LAT	CAMP SNOWBIRD LONG	CAMP SNOWBIRD NIV	CAMP SNOWBIRD EIV	CAMP BIG BEAR LAT	CAMP BIG BEAR LONG	CAMP BIG BEAR NIV	CAMP BIG BEAR EIV
238.087997					74.5524	-137.8699	-2.8	-7.1								
238.095016									74.9687	-144.0977	7.7	2.4				
238.096222	74.0194	-142.3432	6.2	-1.5												
238.111282					74.5522	-137.8749	0.4	-7.5								
238.111359	74.0202	-142.3438	7.3	-1.2												
238.111359													74.5113	-140.7273	5.8	-2.5
238.111572									74.9698	-144.0968	10.0	1.2				
238.133255					74.5525	-137.8795	3.8	-6.7								
238.133423													74.5125	-140.7289	8.4	-2.6
238.133514	74.0216	-142.3443	8.7	-0.4												
238.133591									74.9718	-144.0962	12.5	1.0				
238.162262									74.9748	-144.0947	14.6	3.1				
238.162476	74.0237	-142.3439	9.9	1.5												
238.162506													74.5147	-140.7307	10.9	-1.4
238.162582					74.5539	-137.8841	8.5	-3.7								
238.173447					74.5547	-137.8850	10.2	-2.1								
238.184860	74.0255	-142.3423	10.4	3.6												
238.184906					74.5557	-137.8854	11.9	-0.2								
238.184937													74.5167	-140.7311	11.9	0.5
238.185074									74.9775	-144.0914	15.3	6.6				
238.206024					74.5579	-137.8845	14.4	2.9								
238.206131													74.5187	-140.7301	12.4	2.5
238.206223	74.0272	-142.3395	10.1	5.7												
238.236465									74.9836	-144.0784	14.5	7.7				
238.236694	74.0293	-142.3343	7.0	5.6												
238.236694					74.5615	-137.8809	15.9	4.4								
238.244949	74.0297	-142.3331	5.5	4.7												
238.245087									74.9845	-144.0766	14.0	6.5				
238.245148					74.5626	-137.8798	16.0	4.1								
238.259018	74.0302	-142.3316	3.0	3.0												
238.259155					74.5643	-137.8783	16.0	3.7								
238.279068					74.5668	-137.8760	15.5	4.3								
238.279144													74.5255	-140.7205	10.4	5.7
238.310120					74.5703	-137.8706	12.9	8.4								
238.333832	74.0309	-142.3312	4.3	0.0												
238.333954									74.9928	-144.0676	10.2	3.8				
238.334076					74.5724	-137.8635	9.6	11.8								
238.352646					74.5736	-137.8567	6.8	13.3								
238.352646													74.5303	-140.7071	6.6	7.5
238.352783									74.9943	-144.0650	9.5	5.6				
238.382965					74.5746	-137.8452	2.3	11.7								
238.383072									74.9963	-144.0593	8.1	6.5				
238.394958					74.5748	-137.8416	0.7	9.5								
238.394958									74.9971	-144.0571	7.6	5.8				
238.409317									74.9979	-144.0549	7.1	4.3				
238.409439													74.5328	-140.6958	5.4	4.0
238.409592					74.5748	-137.8382	-1.0	6.5								
238.426666	74.0381	-142.3313	11.5	-3.2												
238.426773													74.5335	-140.6946	5.4	1.0
238.426804					74.5745	-137.8358	-2.4	2.7								
238.426849									74.9988	-144.0533	6.8	1.8				
238.455261					74.5739	-137.8362	-2.5	-3.4								
238.455429													74.5348	-140.6956	5.7	-3.2
238.455505									75.0004	-144.0536	7.1	-2.5				
238.455551	74.0406	-142.3350	10.5	-5.1												
238.469803	74.0417	-142.3370	10.5	-4.9												
238.469879									75.0012	-144.0551	7.7	-4.2				
238.469940													74.5355	-140.6973	6.0	-4.7
238.470062					74.5737	-137.8383	-1.6	-6.3								
238.485168	74.0430	-142.3389	10.8	-4.0												
238.485245													74.5362	-140.6996	6.5	-5.8
238.485428					74.5736	-137.8417	-0.2	-9.1								
238.501389	74.0444	-142.3405	11.3	-2.8												
238.501511									75.0033	-144.0603	10.1	-6.4				
238.501541													74.5371	-140.7026	7.2	-6.7
238.501648					74.5737	-137.8466	1.6	-11.7								
238.527267					74.5743	-137.8564	5.1	-14.6								
238.527435													74.5386	-140.7077	8.5	-6.8
238.527512	74.0468	-142.3416	12.0	-0.4												
238.527573									75.0057	-144.0653	12.8	-6.1				

DAY	CAMP CARIBOU LAT	LONG	NIV	EIV	CAMP BLUE FOX LAT	LONG	NIV	EIV	CAMP SNOWBIRD LAT	LONG	NIV	EIV	CAMP BIG BEAR LAT	LONG	NIV	EIV
238.545395									75.0076	-144.0683	14.4	-5.1				
238.545410	74.0485	-142.3415	12.2	0.9												
238.545532													74.5399	-140.7111	9.4	-6.0
238.545700					74.5752	-137.8645	7.7	-15.6								
238.561005	74.0500	-142.3409	12.1	1.6												
238.561066													74.5411	-140.7135	10.1	-5.0
238.561188					74.5763	-137.8716	9.6	-15.8								
238.576767	74.0514	-142.3401	12.0	1.9												
238.576813									75.0114	-144.0722	16.4	-3.2				
238.576904													74.5424	-140.7155	10.9	-3.9
238.577072					74.5776	-137.8788	11.5	-15.5								
238.599213					74.5798	-137.8882	14.1	-13.8								
238.599350													74.5444	-140.7176	12.2	-2.6
238.599411	74.0536	-142.3390	12.0	1.6												
238.599579									75.0143	-144.0740	16.8	-2.1				
238.607147	74.0543	-142.3387	12.1	1.3												
238.607285									75.0153	-144.0744	16.9	-1.9				
238.607285													74.5452	-140.7182	12.8	-2.3
238.607391					74.5807	-137.8914	15.1	-12.9								
238.621567					74.5825	-137.8963	16.4	-11.3								
238.622681	74.0558	-142.3382	12.2	0.7												
238.636246									75.0191	-144.0756	16.4	-0.9				
238.636429													74.5482	-140.7198	14.2	-1.8
238.636475	74.0571	-142.3380	12.4	0.4												
238.636520					74.5844	-137.9008	17.4	-9.6								
238.652512	74.0587	-142.3379	12.7	0.3												
238.652618													74.5501	-140.7206	14.6	-1.8
238.671494	74.0606	-142.3377	13.1	0.5												
238.671509													74.5522	-140.7215	15.0	-1.5
238.671738									75.0235	-144.0761	15.9	-0.2				
238.682159	74.0617	-142.3375	13.3	0.7												
238.682205									75.0248	-144.0762	15.9	-0.1				
238.682297													74.5535	-140.7220	15.1	-1.2
238.682449					74.5908	-137.9100	17.2	-4.2								
238.711060									75.0284	-144.0762	15.7	0.0				
238.711182													74.5569	-140.7224	14.7	0.4
238.711304	74.0648	-142.3366	13.9	1.6												
238.728058									75.0304	-144.0761	15.3	0.6				
238.728210	74.0666	-142.3356	14.2	2.7												
238.728271													74.5588	-140.7218	14.0	2.2
238.728378					74.5964	-137.9114	14.5	2.3								
238.744064	74.0684	-142.3342	14.7	4.1												
238.744141													74.5605	-140.7204	13.3	4.1
238.744278									75.0323	-144.0755	14.8	1.8				
238.757629	74.0700	-142.3323	15.0	5.5												
238.757736													74.5619	-140.7184	12.7	5.6
238.757935					74.5996	-137.9075	13.1	6.7								
238.770569									75.0352	-144.0731	13.3	4.4				
238.770569													74.5631	-140.7161	12.0	6.9
238.785263									75.0367	-144.0709	12.0	5.7				
238.785294													74.5644	-140.7129	11.0	8.2
238.785400	74.0732	-142.3269	14.2	8.5												
238.803299									75.0383	-144.0675	10.2	6.8				
238.803467													74.5659	-140.7082	9.7	9.6
238.803513					74.6038	-137.8948	10.3	12.5								
238.833038									75.0403	-144.0609	7.3	7.7				
238.833252													74.5680	-140.6991	8.4	11.5
238.833405					74.6059	-137.8828	7.0	14.8								
238.843582					74.6064	-137.8783	5.6	15.1								
238.843719													74.5686	-140.6955	8.2	12.0
238.843842									75.0409	-144.0584	6.3	7.9				
238.858673					74.6069	-137.8717	3.3	15.2								
238.858810													74.5696	-140.6901	7.9	12.6
238.858856									75.0415	-144.0548	4.8	8.3				
238.877960									75.0421	-144.0498	3.2	9.2				
238.891159									75.0424	-144.0460	2.2	9.9				
238.891174													74.5715	-140.6780	7.1	12.9
238.891281					74.6073	-137.8579	0.3	13.3								
238.908234									75.0426	-144.0409	0.9	10.2				
238.908417													74.5724	-140.6717	6.4	12.7

DAY	CAMP CARIBOU LAT	LONG	NIV	EIV	CAMP BLUE FOX LAT	LONG	NIV	EIV	CAMP SNOWBIRD LAT	LONG	NIV	EIV	CAMP BIG BEAR LAT	LONG	NIV	EIV
238.916595													74.5728	-140.6687	5.9	12.6
238.916779									75.0426	-144.0383	0.2	10.1				
238.931839													74.5734	-140.6631	4.8	12.6
238.931961									75.0425	-144.0338	-1.1	9.7				
238.951935									75.0423	-144.0283	-2.5	8.7				
238.951965													74.5741	-140.6558	3.4	12.5
238.952133	74.0839	-142.2624	2.7	15.5												
238.965469	74.0841	-142.2566	1.8	15.3												
238.965500									75.0420	-144.0249	-3.0	7.9				
238.965607													74.5744	-140.6509	2.7	12.4
238.982864									75.0415	-144.0210	-3.4	7.5				
238.983002													74.5747	-140.6447	1.9	12.4
238.983093	74.0843	-142.2490	0.4	15.7												
238.989746									75.0413	-144.0195	-3.5	7.4				
238.994339													74.5749	-140.6406	1.3	12.6
238.994476	74.0843	-142.2439	-0.8	16.4												
239.004669													74.5749	-140.6368	0.8	12.8
239.004715	74.0842	-142.2391	-1.9	17.0												
239.025192					74.6081	-137.8254	3.7	6.0								
239.025330													74.5750	-140.6291	-0.3	12.9
239.025375									75.0404	-144.0118	-3.0	7.0				
239.025467	74.0837	-142.2288	-3.9	18.2												
239.040237									75.0401	-144.0087	-2.4	6.7				
239.040329	74.0832	-142.2211	-5.0	18.9												
239.040421													74.5749	-140.6235	-1.0	12.8
239.040619					74.6087	-137.8228	4.9	6.1								
239.056885									75.0398	-144.0054	-1.9	6.5				
239.056900					74.6093	-137.8198	5.8	6.4								
239.057053	74.0824	-142.2121	-6.2	19.3												
239.067169					74.6098	-137.8179	6.3	6.7								
239.067322													74.5746	-140.6137	-2.3	12.5
239.067444	74.0819	-142.2065	-7.0	19.5												
239.067490									75.0397	-144.0034	-1.7	6.5				
239.077484					74.6104	-137.8158	6.7	7.2								
239.077621	74.0813	-142.2009	-7.9	19.8												
239.077621													74.5744	-140.6100	-2.9	12.5
239.077805									75.0395	-144.0014	-1.6	6.7				
239.098206													74.5738	-140.6025	-3.8	12.7
239.098328	74.0799	-142.1892	-9.4	20.6												
239.098373									75.0393	-143.9969	-1.9	8.0				
239.115204	74.0786	-142.1792	-10.1	21.4												
239.115250													74.5733	-140.5962	-4.3	13.1
239.130402	74.0774	-142.1700	-10.5	21.9												
239.140167													74.5724	-140.5865	-5.1	13.8
239.140396									75.0383	-143.9846	-4.8	11.5				
239.150925	74.0757	-142.1573	-11.4	21.9												
239.150955													74.5719	-140.5822	-5.6	14.1
239.151123									75.0378	-143.9808	-6.0	12.2				
239.170792					74.6152	-137.7856	5.2	16.9								
239.170914													74.5710	-140.5738	-6.3	15.0
239.171005	74.0738	-142.1451	-12.4	21.8												
239.171112									75.0367	-143.9731	-8.4	13.8				
239.189728													74.5701	-140.5653	-6.6	16.3
239.189758	74.0719	-142.1336	-12.9	21.8												
239.203094													74.5694	-140.5588	-6.6	17.3
239.203201	74.0706	-142.1254	-12.9	21.9												
239.211044													74.5690	-140.5548	-6.6	17.9
239.213211	74.0696	-142.1192	-13.0	22.0												
239.243683					74.6162	-137.7396	-2.9	25.8								
239.243759													74.5672	-140.5364	-7.8	21.1
239.243790	74.0664	-142.1002	-13.6	22.6												
239.263641													74.5658	-140.5237	-9.4	23.4
239.263733	74.0643	-142.0873	-14.5	23.5												
239.275497					74.6149	-137.7146	-7.5	28.2								
239.275620													74.5649	-140.5153	-10.5	24.7
239.275711	74.0629	-142.0794	-15.2	24.0												
239.286667	74.0615	-142.0720	-16.0	24.3												
239.286713													74.5640	-140.5072	-11.4	25.6
239.299316	74.0599	-142.0634	-16.9	24.2												

DAY	CAMP CARIBOU LAT	LONG	NIV	EIV	CAMP BLUE FOX LAT	LONG	NIV	EIV	CAMP SNOWBIRD LAT	LONG	NIV	EIV	CAMP BIG BEAR LAT	LONG	NIV	EIV
239.299469													74.5628	-140.4977	-12.5	26.2
239.299484									75.0232	-143.9075	-15.6	18.4				
239.299545					74.6132	-137.6947	-10.1	28.4								
239.317001	74.0575	-142.0515	-18.0	23.4												
239.317032													74.5610	-140.4843	-14.1	26.1
239.317215									75.0210	-143.8979	-16.0	17.7				
239.336853					74.6097	-137.6656	-14.4	24.5								
239.336868									75.0184	-143.8880	-17.9	16.1				
239.336899													74.5586	-140.4697	-16.1	24.8
239.337021	74.0546	-142.0389	-19.0	21.7												
239.348099					74.6084	-137.6579	-16.2	22.6								
239.348206													74.5572	-140.4617	-17.4	23.9
239.348236	74.0530	-142.0323	-19.5	20.5												
239.348419									75.0167	-143.8826	-19.8	15.2				
239.360901									75.0147	-143.8771	-22.2	14.4				
239.374512	74.0489	-142.0181	-20.1	18.2												
239.374588									75.0122	-143.8714	-24.8	13.8				
239.374649													74.5533	-140.4442	-20.0	22.1
239.374786					74.6046	-137.6413	-19.9	21.4								
239.390884					74.6020	-137.6310	-21.6	22.8								
239.409454					74.5988	-137.6183	-23.0	24.1								
239.409531													74.5475	-140.4230	-22.8	19.6
239.409622									75.0049	-143.8582	-27.0	11.0				
239.409698	74.0434	-142.0013	-19.9	15.8												
239.421158													74.5454	-140.4166	-23.5	18.6
239.421326									75.0025	-143.8546	-26.3	9.6				
239.435577									74.9996	-143.8509	-25.5	8.1				
239.435669					74.5940	-137.6003	-23.8	22.7								
239.437729													74.5423	-140.4081	-24.2	17.3
239.450195									74.9968	-143.8476	-24.5	7.1				
239.450256	74.0371	-141.9845	-19.8	14.2												
239.450378													74.5399	-140.4019	-24.5	16.4
239.450546					74.5912	-137.5910	-23.7	20.4								
239.465225	74.0348	-141.9786	-20.0	14.1												
239.465363													74.5370	-140.3950	-24.6	15.4
239.465378									74.9939	-143.8446	-23.7	6.4				
239.465454					74.5885	-137.5827	-23.5	17.7								
239.481598					74.5855	-137.5751	-23.3	14.8								
239.481766													74.5339	-140.3880	-24.7	14.1
239.481857	74.0322	-141.9721	-20.3	14.0												
239.481857									74.9910	-143.8416	-22.8	5.7				
239.510864	74.0276	-141.9609	-20.2	13.5												
239.510895									74.9860	-143.8371	-21.1	4.9				
239.510986													74.5283	-140.3773	-24.0	11.4
239.511139					74.5803	-137.5645	-22.3	10.6								
239.526001									74.9836	-143.8349	-20.2	4.8				
239.526184	74.0252	-141.9553	-19.7	13.1												
239.526245													74.5255	-140.3725	-23.2	10.1
239.526367					74.5777	-137.5601	-21.4	9.1								
239.540359	74.0231	-141.9501	-19.2	13.0												
239.540421									74.9813	-143.8328	-19.4	5.0				
239.540497													74.5230	-140.3686	-22.4	8.9
239.540634					74.5753	-137.5566	-20.6	7.9								
239.553513					74.5733	-137.5539	-20.1	6.8								
239.553711													74.5207	-140.3654	-21.8	8.0
239.553879									74.9793	-143.8307	-18.7	5.4				
239.568542	74.0189	-141.9398	-18.7	13.3												
239.568710													74.5182	-140.3622	-21.2	7.1
239.568741									74.9772	-143.8282	-18.0	6.0				
239.568756					74.5709	-137.5511	-19.5	5.8								
239.586609									74.9748	-143.8248	-17.0	6.9				
239.586792													74.5153	-140.3587	-20.2	6.2
239.586975					74.5682	-137.5483	-18.5	4.9								
239.601639									74.9728	-143.8216	-16.0	7.6				
239.601822	74.0141	-141.9273	-18.4	13.2												
239.601822													74.5130	-140.3561	-19.1	5.5
239.601929					74.5662	-137.5464	-17.5	4.2								
239.615906									74.9711	-143.8183	-15.2	8.0				
239.615997	74.0121	-141.9222	-18.3	12.4												
239.616104													74.5109	-140.3540	-18.0	4.8

DAY	CAMP CARIBOU LAT	LONG	NIV	EIV	CAMP BLUE FOX LAT	LONG	NIV	EIV	CAMP SNOWBIRD LAT	LONG	NIV	EIV	CAMP BIG BEAR LAT	LONG	NIV	EIV
239.616257					74.5643	-137.5447	-16.4	3.6								
239.625549					74.5631	-137.5438	-15.7	3.3								
239.625687													74.5096	-140.3528	-17.3	4.4
239.625717	74.0107	-141.9189	-18.4	11.7												
239.625900									74.9699	-143.8158	-14.8	8.2				
239.643280	74.0082	-141.9135	-18.8	10.5												
239.643356									74.9680	-143.8115	-14.4	8.5				
239.643417													74.5073	-140.3506	-16.3	4.0
239.643555					74.5610	-137.5422	-14.4	3.2								
239.662796					74.5589	-137.5401	-12.9	4.6								
239.676727									74.9642	-143.8019	-14.5	11.5				
239.676880					74.5576	-137.5378	-11.8	6.7								
239.676880													74.5032	-140.3454	-14.8	8.1
239.676926	74.0032	-141.9038	-19.4	11.0												
239.691605									74.9625	-143.7964	-14.7	13.7				
239.691708	74.0009	-141.8990	-19.4	12.4												
239.691833													74.5015	-140.3412	-14.2	11.6
239.691971					74.5563	-137.5343	-10.8	9.3								
239.718582	73.9969	-141.8890	-19.3	14.0												
239.718582									74.9594	-143.7840	-15.3	16.9				
239.718719													74.4986	-140.3303	-13.8	15.6
239.718872					74.5541	-137.5257	-10.2	12.3								
239.737030					74.5526	-137.5191	-10.7	12.5								
239.737946									74.9571	-143.7738	-15.7	18.7				
239.738144													74.4965	-140.3215	-14.0	15.7
239.751175					74.5514	-137.5141	-11.2	12.2								
239.751236													74.4951	-140.3157	-14.3	14.8
239.767044									74.9534	-143.7566	-16.2	20.9				
239.767273													74.4933	-140.3092	-14.7	13.6
239.767288	73.9897	-141.8690	-18.2	15.3												
239.767380					74.5500	-137.5085	-11.7	12.0								
239.794037									74.9500	-143.7396	-17.1	21.2				
239.794205	73.9860	-141.8573	-17.8	16.0												
239.794266													74.4901	-140.2990	-16.0	13.1
239.794403					74.5474	-137.4988	-12.9	13.1								
239.810318					74.5457	-137.4924	-14.0	14.6								
239.810471													74.4880	-140.2926	-17.3	14.4
239.810547									74.9477	-143.7293	-18.3	20.6				
239.810577	73.9837	-141.8499	-18.2	16.6												
239.824860					74.5441	-137.4859	-15.2	16.6								
239.824982									74.9456	-143.7207	-19.5	20.0				
239.841995									74.9429	-143.7106	-20.5	20.1				
239.842133													74.4834	-140.2770	-19.6	21.1
239.842194					74.5419	-137.4769	-16.6	19.8								
239.842224	73.9791	-141.8342	-19.0	19.6												
239.869415									74.9384	-143.6938	-21.3	21.5				
239.869629													74.4790	-140.2576	-21.2	27.0
239.869644	73.9750	-141.8179	-19.6	22.6												
239.883408													74.4767	-140.2467	-22.2	28.0
239.883514	73.9728	-141.8090	-20.1	23.3												
239.883591									74.9361	-143.6846	-21.5	22.3				
239.898026					74.5337	-137.4396	-21.7	23.8								
239.916351													74.4707	-140.2211	-24.2	24.6
239.918289	73.9671	-141.7862	-22.1	23.7												
239.918533					74.5300	-137.4259	-23.6	22.5								
239.944336									74.9258	-143.6429	-21.6	23.2				
239.944519													74.4653	-140.2031	-25.3	20.9
239.944580	73.9624	-141.7687	-23.9	24.3												
239.944580					74.5250	-137.4092	-25.5	22.5								
239.956131					74.5227	-137.4016	-26.2	23.1								
239.956268													74.4629	-140.1961	-25.9	20.6
239.956314	73.9602	-141.7606	-24.8	25.0												
239.956497									74.9237	-143.6346	-21.3	22.7				
239.971024													74.4599	-140.1875	-26.7	20.3
239.971115	73.9573	-141.7502	-25.9	25.6												
239.971222									74.9213	-143.6250	-21.0	21.4				
239.989807					74.5156	-137.3792	-27.4	22.2								
239.989929													74.4559	-140.1767	-27.3	19.3
239.989960									74.9183	-143.6138	-20.4	19.0				
239.990051	73.9534	-141.7367	-26.2	25.6												

DAY	CAMP CARIBOU LAT	LONG	NIV	EIV	CAMP BLUE FOX LAT	LONG	NIV	EIV	CAMP SNOWBIRD LAT	LONG	NIV	EIV	CAMP BIG BEAR LAT	LONG	NIV	EIV
240.029266					74.5072	-137.3563	-27.9	18.2								
240.029358													74.4476	-140.1566	-26.6	16.1
240.029556									74.9122	-143.5940	-18.9	15.6				
240.043777					74.5040	-137.3489	-28.1	16.9								
240.043884													74.4446	-140.1501	-26.0	14.7
240.044098									74.9101	-143.5873	-18.4	15.5				
240.062836					74.4998	-137.3402	-27.9	15.0								
240.062958													74.4408	-140.1426	-24.7	12.8
240.063080									74.9075	-143.5786	-17.3	15.5				
240.092285					74.4936	-137.3289	-26.2	11.6								
240.092346									74.9038	-143.5654	-14.6	15.0				
240.092377													74.4355	-140.1331	-21.5	9.9
240.102890					74.4914	-137.3256	-25.2	10.4								
240.102936													74.4338	-140.1302	-20.1	9.2
240.103073									74.9026	-143.5607	-13.3	14.7				
240.116943					74.4888	-137.3216	-23.8	9.4								
240.117020													74.4317	-140.1266	-18.2	8.7
240.117249									74.9013	-143.5546	-11.8	14.5				
240.135574					74.4855	-137.3165	-21.5	10.0								
240.135712													74.4293	-140.1218	-15.3	9.5
240.142685													74.4285	-140.1199	-14.2	10.1
240.142807					74.4843	-137.3144	-20.5	10.7								
240.165268					74.4809	-137.3065	-17.9	13.7								
240.165390													74.4262	-140.1126	-11.0	12.2
240.165482									74.8976	-143.5328	-7.9	17.0				
240.177170					74.4793	-137.3016	-17.0	15.4								
240.177216									74.8969	-143.5267	-7.2	18.4				
240.179687													74.4251	-140.1074	-9.6	13.4
240.190674					74.4776	-137.2953	-16.4	16.9								
240.190689													74.4243	-140.1030	-8.8	14.3
240.208450													74.4232	-140.0954	-7.7	15.8
240.216949													74.4227	-140.0914	-7.3	16.7
240.237991													74.4216	-140.0808	-6.4	18.7
240.251968									74.8933	-143.4789	-6.7	23.9				
240.251984													74.4209	-140.0730	-6.0	19.9
240.264984													74.4203	-140.0654	-5.9	20.9
240.265060									74.8926	-143.4696	-7.5	24.4				
240.281509													74.4195	-140.0553	-6.2	22.2
240.281708									74.8915	-143.4574	-9.2	25.3				
240.310516													74.4179	-140.0359	-8.6	24.3
240.310730									74.8890	-143.4352	-12.9	26.5				
240.327347									74.8872	-143.4220	-14.6	26.9				
240.339935									74.8857	-143.4120	-15.6	26.9				
240.339951													74.4156	-140.0147	-11.5	26.0
240.355087													74.4142	-140.0033	-12.7	26.5
240.355209									74.8838	-143.3999	-16.9	26.6				
240.363571									74.8827	-143.3934	-17.7	26.3				
240.363586													74.4133	-139.9968	-13.4	26.8
240.383255													74.4111	-139.9816	-15.4	27.2
240.383453									74.8798	-143.3783	-20.0	25.4				
240.415375									74.8743	-143.3549	-23.3	24.3				
240.415512													74.4068	-139.9564	-18.9	27.3
240.429276													74.4047	-139.9457	-20.3	27.0
240.429337									74.8717	-143.3450	-24.4	23.8				
240.436096									74.8704	-143.3403	-25.0	23.4				
240.456421													74.4001	-139.9255	-23.3	24.4
240.456604									74.8663	-143.3267	-26.3	21.3				
240.476410									74.8622	-143.3151	-26.9	18.1				
240.476471													74.3963	-139.9123	-25.0	21.6
240.491180									74.8591	-143.3077	-26.7	16.0				
240.491364													74.3933	-139.9035	-25.7	19.8
240.504105									74.8565	-143.3019	-26.2	14.6				
240.504150													74.3908	-139.8965	-26.1	18.6
240.530212													74.3854	-139.8834	-26.5	16.9
240.530319									74.8512	-143.2912	-24.8	13.7				
240.552017									74.8472	-143.2824	-22.8	13.4				
240.552170													74.3809	-139.8732	-25.8	15.5
240.566910									74.8447	-143.2767	-20.9	12.5				
240.567169													74.3780	-139.8669	-24.7	14.1

DAY	CAMP CARIBOU LAT	LONG	NIV	EIV	CAMP BLUE FOX LAT	LONG	NIV	EIV	CAMP SNOWBIRD LAT	LONG	NIV	EIV	CAMP BIG BEAR LAT	LONG	NIV	EIV
240.579468									74.8427	-143.2723	-19.2	11.3				
240.579605													74.3756	-139.8621	-23.5	12.7
240.604660									74.8393	-143.2651	-16.0	8.2				
240.604660													74.3713	-139.8541	-21.2	9.7
240.642273									74.8353	-143.2581	-11.3	5.1				
240.642441													74.3656	-139.8458	-17.2	6.0
240.652054													74.3643	-139.8443	-16.0	5.4
240.652257									74.8344	-143.2567	-10.0	4.8				
240.679626									74.8327	-143.2529	-6.3	5.0				
240.679718													74.3613	-139.8407	-12.7	3.8
240.679886					74.4189	-137.0002	-17.4	5.7								
240.716965									74.8316	-143.2456	-1.9	9.2				
240.724518					74.4129	-136.9942	-16.0	5.8								
240.724579													74.3578	-139.8360	-6.9	4.6
240.724731									74.8315	-143.2433	-1.1	10.6				
240.730942													74.3575	-139.8351	-6.0	5.2
240.755020									74.8315	-143.2320	1.8	14.2				
240.755203													74.3567	-139.8308	-2.9	7.3
240.755402					74.4095	-136.9873	-12.5	9.5								
240.777023					74.4076	-136.9810	-9.5	10.8								
240.777145													74.3564	-139.8256	-0.6	9.1
240.777206									74.8320	-143.2225	3.5	14.8				
240.791046									74.8324	-143.2165	4.2	14.7				
240.791046													74.3564	-139.8218	0.5	10.3
240.797699					74.4063	-136.9746	-7.1	10.6								
240.806107													74.3565	-139.8170	1.6	11.8
240.830536									74.8339	-143.1994	4.9	15.1				
240.830750													74.3569	-139.8077	2.8	14.6
240.830887					74.4048	-136.9647	-4.6	10.7								
240.850067					74.4042	-136.9586	-4.1	11.7								
240.850220													74.3574	-139.7991	3.1	16.5
240.850357									74.8346	-143.1903	4.1	15.9				
240.864319					74.4038	-136.9537	-3.9	12.5								
240.864426													74.3577	-139.7922	2.9	17.3
240.864517									74.8350	-143.1835	3.2	16.8				
240.871414													74.3579	-139.7887	2.8	17.6
240.871506					74.4035	-136.9510	-3.8	13.0								
240.905701									74.8359	-143.1635	3.1	15.0				
240.905884													74.3586	-139.7710	2.7	18.3
240.905991					74.4027	-136.9367	-1.9	16.5								
240.923065													74.3589	-139.7621	2.7	18.2
240.923264									74.8364	-143.1565	4.4	11.7				
240.937393													74.3593	-139.7547	2.6	17.8
240.945770													74.3594	-139.7505	2.6	17.5
240.945923					74.4025	-136.9156	-0.4	19.8								
240.954361					74.4024	-136.9108	-0.6	20.0								
240.954437													74.3596	-139.7462	2.5	17.2
240.980453													74.3601	-139.7338	2.7	16.2
240.980469					74.4023	-136.8955	-1.3	21.0								
241.010284	73.8757	-141.3372	10.8	3.2												
241.020462	73.8765	-141.3364	11.3	3.0												
241.020569													74.3611	-139.7174	3.9	11.5
241.020767					74.4018	-136.8714	-0.9	19.5								
241.027817	73.8772	-141.3358	11.8	2.8												
241.054260					74.4017	-136.8549	-0.1	14.9								
241.054306													74.3624	-139.7094	6.0	5.3
241.069321					74.4017	-136.8489	-0.4	12.9								
241.069366													74.3632	-139.7076	7.3	2.9
241.083084					74.4016	-136.8442	-0.7	11.2								
241.083206													74.3640	-139.7068	8.8	1.0
241.095428													74.3649	-139.7068	10.2	-0.6
241.095627					74.4016	-136.8404	-0.9	9.8								
241.127594													74.3681	-139.7085	15.1	-2.3
241.127655									74.8482	-143.1562	5.4	0.2				
241.127701	73.8886	-141.3240	17.4	8.3												
241.146255													74.3705	-139.7095	18.2	-1.3
241.156570					74.4016	-136.8270	2.5	6.6								
241.156601	73.8925	-141.3157	16.7	12.3												
241.156616													74.3720	-139.7097	19.7	-0.3

DAY	CAMP CARIBOU LAT	LONG	NIV	EIV	CAMP BLUE FOX LAT	LONG	NIV	EIV	CAMP SNOWBIRD LAT	LONG	NIV	EIV	CAMP BIG BEAR LAT	LONG	NIV	EIV
241.170029	73.8942	-141.3108	15.2	14.0												
241.170029													74.3742	-139.7096	21.0	1.2
241.170135					74.4019	-136.8245	4.3	6.5								
241.200363													74.3790	-139.7069	18.6	5.3
241.217972					74.4051	-136.8186	13.5	0.5								
241.244049					74.4084	-136.8200	19.4	-3.5								
241.272736					74.4132	-136.8227	22.4	-2.0								
241.292923					74.4167	-136.8228	21.0	1.6								
241.305466					74.4186	-136.8219	18.9	3.7								
241.532120									74.8194	-143.1024	-23.8	-10.3				
241.565933	73.8561	-141.0977	-40.3	6.5												
241.593384	73.8473	-141.0939	-41.4	4.2												
241.678726									74.7963	-143.1595	-7.5	-7.0				
241.694336									74.7957	-143.1620	-3.1	-3.7				
241.694565													74.3239	-139.5398	-21.0	-14.4
241.751221													74.3165	-139.5670	-10.7	-15.0
241.769943													74.3153	-139.5739	-5.5	-10.8
241.770004					74.3863	-136.6802	-17.5	-10.4								
241.791901					74.3834	-136.6880	-15.7	-14.1								
241.816864					74.3807	-136.6986	-11.8	-15.0								
241.817001													74.3150	-139.5818	1.9	-1.6
241.817123									74.7999	-143.1298	2.5	21.5				
241.824600													74.3151	-139.5820	2.2	-0.3
241.830643													74.3152	-139.5819	2.4	0.7
241.844742					74.3787	-136.7092	-6.9	-10.5								
241.867096													74.3159	-139.5775	2.0	8.3
241.867218					74.3778	-136.7139	-4.0	-4.4								
241.889740					74.3772	-136.7151	-2.4	0.4								
241.889893													74.3161	-139.5704	0.1	13.7
241.898621													74.3161	-139.5667	-0.9	15.5
241.898743					74.3771	-136.7148	-2.0	1.8								
241.918777					74.3768	-136.7130	-1.7	4.6								
241.918839													74.3157	-139.5567	-3.7	19.2
241.941940													74.3147	-139.5430	-7.9	22.4
241.942001					74.3764	-136.7089	-2.7	7.9								
241.962646					74.3759	-136.7033	-4.8	11.1								
241.962753													74.3131	-139.5292	-12.6	23.6
241.962997									74.7860	-143.0206	-28.3	18.7				
241.973175													74.3119	-139.5222	-15.2	23.4
241.992218					74.3743	-136.6921	-9.0	14.9								
241.992325													74.3093	-139.5098	-19.7	21.8
242.035843					74.3701	-136.6716	-15.4	17.4								
242.035919													74.3013	-139.4870	-26.6	14.6
242.036118									74.7671	-143.0000	-34.7	0.2				
242.048096													74.2987	-139.4823	-27.7	12.3
242.048264					74.3685	-136.6654	-17.1	17.5								
242.065155					74.3661	-136.6571	-19.3	17.2								
242.065308													74.2950	-139.4770	-28.6	9.6
242.089600					74.3622	-136.6456	-21.9	15.2								
242.109573					74.3587	-136.6378	-23.6	12.1								
242.123016					74.3562	-136.6336	-24.5	9.8								
242.137863					74.3533	-136.6300	-25.2	7.2								
242.138000													74.2790	-139.4678	-26.0	-0.5
242.138199									74.7450	-143.0274	-16.8	-14.3				
242.162537					74.3484	-136.6263	-25.6	3.2								
242.162704													74.2742	-139.4694	-23.0	-4.2
242.183975					74.3441	-136.6252	-24.9	0.8								
242.197342					74.3416	-136.6250	-24.1	0.1								
242.210770													74.2669	-139.4796	-16.0	-10.2
242.235275													74.2642	-139.4873	-12.0	-11.0
242.235458									74.7413	-143.0630	4.6	-7.8				
242.258896													74.2624	-139.4953	-8.2	-11.9
242.283766					74.3281	-136.6294	-15.0	-4.0								
242.283859													74.2611	-139.5033	-4.6	-10.2
242.284058									74.7439	-143.0677	8.3	1.9				
242.307800													74.2606	-139.5090	-1.2	-6.5
242.333160					74.3235	-136.6361	-9.2	-4.8								
242.344025					74.3228	-136.6375	-8.2	-4.4								
242.357498					74.3220	-136.6390	-7.0	-3.3								

DAY	CAMP CARIBOU LAT	LONG	NIV	EIV	CAMP BLUE FOX LAT	LONG	NIV	EIV	CAMP SNOWBIRD LAT	LONG	NIV	EIV	CAMP BIG BEAR LAT	LONG	NIV	EIV
242.380432					74.3209	-136.6402	-5.2	0.0								
242.380554													74.2614	-139.5081	1.6	7.4
242.380722									74.7475	-143.0335	-2.9	20.5				
242.407852					74.3199	-136.6384	-4.5	4.5								
242.410385													74.2616	-139.5001	-0.4	10.7
242.416489					74.3196	-136.6371	-4.6	5.6								
242.421570													74.2615	-139.4967	-1.3	10.9
242.431778													74.2613	-139.4935	-2.2	11.1
242.431870					74.3190	-136.6342	-5.0	7.4								
242.453720					74.3181	-136.6290	-6.2	9.2								
242.453766													74.2608	-139.4866	-4.7	11.3
242.453903									74.7409	-142.9886	-20.5	16.9				
242.483200					74.3164	-136.6207	-8.2	10.5								
242.486221													74.2590	-139.4755	-9.0	13.0
242.497482													74.2582	-139.4712	-10.6	14.0
242.497650					74.3155	-136.6163	-9.2	10.8								
242.506897					74.3148	-136.6135	-9.9	10.9								
242.527557													74.2551	-139.4589	-15.6	14.3
242.527634					74.3130	-136.6069	-11.9	11.2								
242.558640									74.7179	-142.9714	-30.6	-4.8				
242.558792													74.2507	-139.4477	-20.7	10.4
242.573212													74.2483	-139.4439	-22.3	7.8
242.573288					74.3078	-136.5926	-17.3	10.7								
242.582458					74.3066	-136.5898	-18.5	10.3								
242.602158					74.3035	-136.5844	-21.2	8.8								
242.632507					74.2981	-136.5785	-24.6	4.6								
242.648407													74.2342	-139.4393	-23.5	-2.0
242.648453					74.2949	-136.5770	-25.6	2.2								
242.657822									74.6998	-143.0026	-11.5	-13.8				
242.658203					74.2930	-136.5766	-25.9	0.9								
242.677170													74.2292	-139.4422	-21.3	-5.5
242.677307					74.2891	-136.5767	-26.1	-1.4								
242.705048													74.2248	-139.4484	-18.3	-10.6
242.733627													74.2213	-139.4589	-13.8	-15.0
242.733780					74.2783	-136.5823	-22.0	-4.6								
242.752533	73.7257	-141.0816	4.7	-5.8												
242.752670													74.2195	-139.4674	-10.5	-16.2
242.752808					74.2752	-136.5848	-19.5	-4.5								
242.778046					74.2717	-136.5881	-16.3	-4.8								
242.785385													74.2176	-139.4816	-4.0	-13.1
242.796707					74.2695	-136.5908	-13.6	-5.6								
242.851669									74.7054	-143.0298	1.5	13.3				
242.856583					74.2650	-136.6014	-6.4	-5.6								
242.869949					74.2644	-136.6033	-5.5	-4.6								
242.883102					74.2639	-136.6048	-4.9	-3.4								
242.883224	73.7298	-141.0982	1.7	-1.2												
242.903320	73.7300	-141.0983	0.6	1.2												
242.903397					74.2631	-136.6062	-4.6	-1.2								
242.933456													74.2219	-139.4856	2.4	6.6
242.942841					74.2618	-136.6051	-3.5	2.6								
242.956787					74.2615	-136.6039	-2.5	3.6								
242.957001	73.7294	-141.0899	-4.2	10.5												
242.977814													74.2215	-139.4758	-4.7	9.4
242.977844					74.2612	-136.6010	-1.3	6.6								
242.977951	73.7285	-141.0828	-7.1	14.0												
243.029907					74.2602	-136.5863	-5.6	11.7								
243.030151									74.6887	-142.9290	-20.7	6.4				
243.030167	73.7243	-141.0621	-12.9	11.2												
243.051651					74.2589	-136.5793	-9.5	10.9								
243.051804	73.7220	-141.0572	-14.6	5.4												
243.075958					74.2568	-136.5723	-13.2	9.5								
243.075989	73.7191	-141.0555	-15.9	0.2												
243.088730					74.2554	-136.5689	-14.9	9.0								
243.088837	73.7175	-141.0558	-16.3	-1.7												
243.102692					74.2536	-136.5654	-16.5	8.7								
243.102951	73.7157	-141.0568	-16.5	-3.5												
243.124817					74.2506	-136.5602	-18.4	8.0								
243.125061	73.7129	-141.0598	-15.8	-6.3												
243.150070					74.2469	-136.5550	-19.5	6.2								

DAY	CAMP CARIBOU LAT	LONG	NIV	EIV	CAMP BLUE FOX LAT	LONG	NIV	EIV	CAMP SNOWBIRD LAT	LONG	NIV	EIV	CAMP BIG BEAR LAT	LONG	NIV	EIV
243.152405	73.7098	-141.0659	-13.2	-9.9												
243.162292	73.7088	-141.0687	-12.1	-11.2												
243.162292					74.2450	-136.5531	-19.8	4.8								
243.175354					74.2430	-136.5516	-20.2	3.2								
243.197693													74.1984	-139.4285	-11.8	-5.0
243.197784	73.7062	-141.0811	-6.4	-13.5												
243.224472	73.7054	-141.0908	-1.2	-12.7												
243.236511					74.2335	-136.5506	-18.4	-0.7								
243.248322					74.2319	-136.5509	-17.4	-0.8								
243.248428													74.1949	-139.4406	-6.1	-10.2
243.248627									74.6633	-143.0051	1.6	-9.7				
243.270020					74.2291	-136.5515	-15.4	-1.4								
243.270187													74.1941	-139.4467	-3.5	-9.7
243.297852					74.2261	-136.5531	-12.7	-2.5								
243.311142	73.7076	-141.1146	3.4	-7.7												
243.311279													74.1938	-139.4562	1.6	-5.8
243.311386					74.2248	-136.5541	-11.3	-2.8								
243.321732	73.7078	-141.1167	2.4	-7.2												
243.321777					74.2239	-136.5549	-10.3	-2.9								
243.321793													74.1939	-139.4577	3.0	-4.2
243.342667					74.2224	-136.5565	-8.1	-2.5								
243.342758													74.1946	-139.4592	5.2	-1.0
243.370605					74.2210	-136.5582	-5.8	-1.6								
243.370712													74.1959	-139.4584	6.2	3.6
243.386581									74.6726	-142.9912	5.6	15.3				
243.386719													74.1966	-139.4566	5.6	5.0
243.386887					74.2203	-136.5588	-5.1	-1.0								
243.395859					74.2199	-136.5590	-4.9	-0.5								
243.415649					74.2192	-136.5590	-4.9	0.8								
243.415710													74.1976	-139.4510	2.9	8.5
243.442902					74.2181	-136.5574	-5.5	3.6								
243.443039													74.1978	-139.4434	-1.2	11.1
243.452026					74.2177	-136.5563	-5.8	4.7								
243.462769					74.2172	-136.5547	-6.1	6.0								
243.470490													74.1971	-139.4342	-5.5	12.2
243.489227					74.2158	-136.5491	-7.8	8.7								
243.514847					74.2140	-136.5423	-10.2	9.7								
243.515015													74.1941	-139.4191	-11.8	11.6
243.515167									74.6643	-142.9286	-23.6	9.7				
243.524185													74.1932	-139.4161	-13.0	11.1
243.524323					74.2132	-136.5397	-11.2	9.6								
243.538559					74.2119	-136.5359	-12.7	9.5								
243.545792													74.1908	-139.4098	-15.6	9.5
243.563461					74.2091	-136.5296	-15.6	8.2								
243.586746					74.2061	-136.5249	-18.2	5.7								
243.586914													74.1853	-139.4022	-17.8	2.5
243.600082													74.1835	-139.4019	-17.8	-0.5
243.600281					74.2041	-136.5231	-19.2	3.8								
243.613678									74.6416	-142.9302	-28.8	-9.2				
243.613861													74.1816	-139.4026	-17.5	-3.2
243.613953					74.2020	-136.5220	-19.9	2.1								
243.621490													74.1806	-139.4034	-17.2	-4.6
243.658951					74.1948	-136.5214	-20.9	0.0								
243.659042													74.1758	-139.4107	-15.7	-8.0
243.676041					74.1920	-136.5211	-20.8	1.2								
243.688690					74.1900	-136.5205	-20.7	2.7								
243.688705													74.1723	-139.4170	-13.9	-6.5
243.697250													74.1714	-139.4185	-13.3	-5.6
243.713745					74.1860	-136.5180	-20.4	3.7								
243.731644					74.1832	-136.5165	-19.9	1.8								
243.731705													74.1682	-139.4231	-10.9	-4.8
243.731842									74.6256	-142.9771	-3.9	-14.2				
243.750305					74.1803	-136.5165	-18.8	-1.7								
243.750412													74.1667	-139.4259	-9.8	-6.1
243.762772					74.1786	-136.5175	-17.9	-4.2								
243.762802													74.1658	-139.4283	-9.0	-7.2
243.772552													74.1651	-139.4303	-8.4	-7.9
243.772644					74.1772	-136.5189	-17.0	-5.9								
243.789322					74.1751	-136.5222	-15.6	-7.8								
243.804901													74.1632	-139.4378	-6.3	-7.7

DAY	CAMP CARIBOU LAT	LONG	NIV	EIV	CAMP BLUE FOX LAT	LONG	NIV	EIV	CAMP SNOWBIRD LAT	LONG	NIV	EIV	CAMP BIG BEAR LAT	LONG	NIV	EIV
243.804947					74.1733	-136.5258	-14.4	-8.4								
243.823425					74.1713	-136.5300	-12.8	-7.3								
243.823563													74.1624	-139.4414	-4.8	-5.9
243.823669	73.6805	-141.1270	-1.9	0.2												
243.836227					74.1701	-136.5323	-11.6	-5.3								
243.836334													74.1620	-139.4433	-3.7	-4.2
243.836441									74.6292	-142.9952	7.6	7.6				
243.836487	73.6803	-141.1269	-1.1	0.3												
243.847305					74.1691	-136.5336	-10.7	-3.0								
243.864517	73.6802	-141.1258	-0.7	3.3												
243.864670					74.1678	-136.5342	-9.4	0.7								
243.878662	73.6801	-141.1240	-1.2	6.1												
243.878815													74.1612	-139.4447	-1.4	2.0
243.878906					74.1668	-136.5334	-8.5	3.0								
243.896271					74.1657	-136.5315	-7.8	4.6								
243.896408													74.1611	-139.4431	-1.1	4.8
243.909241					74.1649	-136.5297	-7.3	5.1								
243.921249					74.1643	-136.5279	-6.9	5.6								
243.921326													74.1609	-139.4383	-0.9	8.6
243.921432	73.6794	-141.1125	-3.3	13.1												
243.939438	73.6788	-141.1055	-4.8	15.1												
243.939438					74.1633	-136.5247	-6.6	7.0								
243.953156	73.6782	-141.0996	-6.5	16.3												
243.953201									74.6315	-142.9185	-5.2	31.5				
243.953445					74.1626	-136.5216	-6.6	8.7								
243.969177					74.1618	-136.5174	-7.0	10.6								
243.969315	73.6772	-141.0922	-9.2	17.1												
243.969315													74.1603	-139.4220	-3.0	15.7
243.982010					74.1610	-136.5133	-7.4	12.0								
243.982254	73.6762	-141.0861	-11.8	17.4												
243.994720													74.1594	-139.4094	-5.5	19.5
244.013519					74.1592	-136.5017	-7.6	13.6								
244.028091	73.6708	-141.0647	-16.8	16.2												
244.028351					74.1583	-136.4959	-7.4	13.9								
244.042435					74.1575	-136.4903	-7.7	14.8								
244.042480	73.6689	-141.0586	-16.9	15.1												
244.042526													74.1563	-139.3803	-11.8	22.4
244.054962					74.1567	-136.4848	-8.5	16.1								
244.055069													74.1551	-139.3724	-13.7	22.0
244.055099	73.6672	-141.0536	-16.9	13.8												
244.067490					74.1558	-136.4789	-9.7	17.6								
244.067657													74.1536	-139.3647	-15.5	21.6
244.067764	73.6656	-141.0491	-16.8	12.4												
244.067795									74.6172	-142.8207	-27.5	22.3				
244.086990					74.1542	-136.4686	-12.0	19.7								
244.087173	73.6631	-141.0431	-16.4	9.9												
244.103058													74.1489	-139.3439	-17.7	20.0
244.103210					74.1525	-136.4593	-14.1	20.7								
244.116211	73.6595	-141.0364	-15.5	7.6												
244.116272					74.1510	-136.4516	-15.9	20.8								
244.118958													74.1467	-139.3352	-17.7	18.6
244.128281					74.1494	-136.4446	-17.9	20.5								
244.128326	73.6580	-141.0339	-15.1	7.3												
244.128357													74.1454	-139.3304	-17.8	17.5
244.140152					74.1477	-136.4379	-19.8	19.8								
244.140427	73.6566	-141.0315	-14.7	7.4												
244.140533									74.5995	-142.7908	-30.8	5.7				
244.159866					74.1444	-136.4272	-22.4	18.7								
244.160141	73.6544	-141.0273	-13.6	8.1												
244.177551	73.6527	-141.0233	-12.1	8.8												
244.177628					74.1412	-136.4181	-23.6	17.7								
244.191956	73.6514	-141.0198	-10.9	8.9												
244.202133	73.6506	-141.0174	-10.2	8.6												
244.212952					74.1346	-136.4016	-24.9	15.4								
244.213074													74.1331	-139.3009	-19.6	7.5
244.213104	73.6497	-141.0149	-9.6	8.2												
244.232437					74.1307	-136.3935	-25.7	14.4								
244.232697	73.6483	-141.0107	-9.7	7.4												
244.251434					74.1269	-136.3858	-26.1	14.6								

DAY	CAMP CARIBOU LAT	LONG	NIV	EIV	CAMP BLUE FOX LAT	LONG	NIV	EIV	CAMP SNOWBIRD LAT	LONG	NIV	EIV	CAMP BIG BEAR LAT	LONG	NIV	EIV
244.251511	73.6467	-141.0071	-11.6	6.6												
244.276611	73.6439	-141.0032	-17.7	4.6												
244.276749													74.1239	-139.2912	-16.2	4.8
244.276810					74.1217	-136.3755	-26.3	14.0								
244.286148					74.1198	-136.3719	-26.3	13.1								
244.286194	73.6425	-141.0022	-21.0	3.4												
244.286240													74.1227	-139.2899	-14.9	5.0
244.305069													74.1207	-139.2872	-12.9	5.4
244.324600									74.5744	-142.8005	-2.1	6.1				
244.324600													74.1188	-139.2842	-11.6	5.3
244.324738	73.6355	-140.9986	-21.6	6.0												
244.339355	73.6333	-140.9953	-15.6	10.7												
244.339493					74.1093	-136.3565	-23.0	7.6								
244.339493													74.1175	-139.2820	-11.4	5.1
244.351776	73.6322	-140.9908	-8.5	15.8												
244.351944													74.1164	-139.2803	-11.4	5.0
244.352051					74.1071	-136.3540	-21.4	6.4								
244.359955					74.1059	-136.3527	-20.4	5.5								
244.377701					74.1032	-136.3504	-18.3	3.7								
244.377838	73.6316	-140.9764	1.4	23.5												
244.397125					74.1006	-136.3487	-16.4	2.8								
244.397217													74.1123	-139.2733	-12.1	6.6
244.397354	73.6319	-140.9635	1.0	24.4												
244.414093	73.6318	-140.9527	-3.0	22.7												
244.414215													74.1107	-139.2698	-12.4	8.0
244.414322					74.0985	-136.3473	-14.8	3.1								
244.427536	73.6313	-140.9447	-7.0	20.8												
244.427643													74.1094	-139.2665	-12.5	9.3
244.427841					74.0970	-136.3460	-13.8	3.9								
244.450989	73.6294	-140.9326	-13.3	17.2												
244.451019					74.0946	-136.3429	-12.7	5.7								
244.451233									74.5741	-142.7365	-8.8	24.3				
244.469208					74.0928	-136.3395	-12.3	7.6								
244.469482	73.6272	-140.9245	-16.8	15.0												
244.489471	73.6244	-140.9167	-18.4	13.9												
244.489624													74.1033	-139.2458	-12.7	14.1
244.489777					74.0909	-136.3344	-11.9	10.1								
244.503494	73.6224	-140.9114	-18.4	13.8												
244.503708					74.0896	-136.3300	-11.6	11.9								
244.524811	73.6194	-140.9033	-17.8	14.3												
244.524918					74.0877	-136.3223	-12.0	14.0								
244.541077					74.0861	-136.3158	-12.8	14.9								
244.565338	73.6141	-140.8874	-15.8	13.8												
244.565445													74.0959	-139.2119	-12.1	17.4
244.565613					74.0836	-136.3053	-13.9	15.2								
244.579010									74.5528	-142.6518	-27.9	17.9				
244.579224	73.6124	-140.8824	-15.2	12.8												
244.599289	73.6101	-140.8759	-15.0	10.9												
244.599518					74.0797	-136.2912	-15.4	14.5								
244.613113					74.0780	-136.2857	-16.1	14.2								
244.613220													74.0911	-139.1892	-15.1	15.1
244.613281	73.6084	-140.8720	-15.3	9.4												
244.641541					74.0744	-136.2738	-16.7	16.6								
244.654404					74.0727	-136.2674	-16.6	19.0								
244.654419	73.6034	-140.8607	-15.6	13.6												
244.674408	73.6010	-140.8516	-15.1	19.7												
244.674438									74.5339	-142.6187	-20.4	6.7				
244.674545													74.0828	-139.1671	-17.3	12.5
244.674728					74.0700	-136.2557	-17.0	21.5								
244.685440					74.0686	-136.2492	-17.5	21.9								
244.685516	73.5997	-140.8452	-14.6	22.8												
244.685547													74.0814	-139.1631	-16.5	12.9
244.716934					74.0641	-136.2310	-19.5	17.6								
244.728745					74.0623	-136.2258	-20.3	14.0								
244.728867	73.5956	-140.8177	-8.7	18.4												
244.750275					74.0588	-136.2192	-21.0	8.0								
244.758408													74.0722	-139.1386	-18.1	8.6
244.790207					74.0523	-136.2137	-20.5	3.9								
244.790329													74.0675	-139.1329	-19.2	4.6
244.790451	73.5922	-140.8054	-10.7	0.1												

DAY	CAMP CARIBOU LAT	LONG	NIV	EIV	CAMP BLUE FOX LAT	LONG	NIV	EIV	CAMP SNOWBIRD LAT	LONG	NIV	EIV	CAMP BIG BEAR LAT	LONG	NIV	EIV
244.802429					74.0504	-136.2122	-20.0	4.7								
244.802505													74.0657	-139.1315	-18.6	3.5
244.802673	73.5910	-140.8056	-14.2	-1.2												
244.811371					74.0490	-136.2109	-19.6	5.6								
244.825577	73.5881	-140.8064	-17.2	-0.6												
244.825607													74.0625	-139.1296	-16.7	2.7
244.825775					74.0468	-136.2083	-18.7	7.3								
244.863235													74.0581	-139.1268	-13.4	2.5
244.875717													74.0568	-139.1260	-12.7	2.4
244.885605					74.0391	-136.1953	-14.6	5.1								
244.900742													74.0545	-139.1244	-11.4	2.2
244.900848					74.0374	-136.1937	-13.7	2.3								
244.935944					74.0339	-136.1935	-12.4	-1.0								
244.936066													74.0515	-139.1225	-10.2	1.6
244.936142	73.5750	-140.7928	-12.1	7.2												
244.948410					74.0327	-136.1939	-12.1	-0.9								
244.959213					74.0317	-136.1941	-11.7	-0.3								
244.959290													74.0497	-139.1215	-9.4	1.9
244.959427	73.5730	-140.7880	-10.4	8.3												
244.975250													74.0486	-139.1204	-8.5	3.1
244.975281					74.0303	-136.1937	-10.8	2.0								
244.975342	73.5718	-140.7840	-9.5	10.4												
245.009125	73.5694	-140.7722	-8.9	15.0												
245.009125													74.0466	-139.1162	-7.1	5.5
245.021255					74.0267	-136.1870	-9.3	7.1								
245.021423	73.5685	-140.7670	-9.0	16.2												
245.021606									74.5099	-142.5905	-13.9	12.6				
245.032410													74.0453	-139.1124	-6.6	5.7
245.032486									74.5087	-142.5863	-15.2	13.7				
245.032516	73.5677	-140.7620	-9.1	16.8												
245.049026					74.0248	-136.1817	-8.8	5.9								
245.049026									74.5066	-142.5797	-16.7	14.0				
245.049088													74.0445	-139.1099	-6.5	5.2
245.049194	73.5666	-140.7544	-8.9	16.6												
245.055710													74.0442	-139.1089	-6.5	4.9
245.055878					74.0243	-136.1806	-8.6	5.1								
245.082581					74.0226	-136.1776	-7.8	3.5								
245.082611	73.5643	-140.7401	-8.9	15.0												
245.082626													74.0427	-139.1056	-7.2	4.3
245.082794									74.5019	-142.5677	-19.4	9.6				
245.094376					74.0219	-136.1764	-7.4	3.4								
245.094437	73.5635	-140.7354	-9.6	14.1												
245.094482													74.0421	-139.1041	-7.7	4.3
245.104965					74.0213	-136.1754	-7.0	3.5								
245.105133													74.0414	-139.1029	-8.1	4.3
245.105225	73.5626	-140.7316	-10.9	12.2												
245.105347									74.4983	-142.5629	-20.5	5.4				
245.122147					74.0204	-136.1737	-6.3	3.8								
245.122253													74.0403	-139.1009	-8.6	4.0
245.122330									74.4956	-142.5609	-20.7	3.1				
245.122391	73.5609	-140.7272	-14.7	5.8												
245.130249									74.4943	-142.5603	-20.6	2.2				
245.130600					74.0200	-136.1728	-5.8	3.9								
245.156708	73.5562	-140.7275	-18.5	-3.9												
245.156830					74.0189	-136.1699	-5.5	3.8								
245.156876									74.4901	-142.5598	-20.2	-0.9				
245.158478													74.0378	-139.0975	-9.1	2.4
245.168015	73.5546	-140.7287	-17.4	-4.1												
245.168015					74.0184	-136.1688	-5.8	3.6								
245.168060													74.0371	-139.0970	-9.1	1.7
245.168198									74.4883	-142.5603	-20.1	-2.4				
245.177689					74.0180	-136.1678	-6.2	3.4								
245.177811													74.0364	-139.0966	-9.1	1.1
245.177856	73.5533	-140.7298	-15.9	-3.8												
245.178040									74.4868	-142.5612	-19.9	-3.9				
245.194839					74.0171	-136.1663	-7.2	3.2								
245.195007													74.0352	-139.0963	-9.0	0.2
245.195145									74.4842	-142.5639	-19.1	-7.2				
245.204529									74.4828	-142.5661	-18.4	-9.3				

DAY	CAMP CARIBOU LAT	LONG	NIV	EIV	CAMP BLUE FOX LAT	LONG	NIV	EIV	CAMP SNOWBIRD LAT	LONG	NIV	EIV	CAMP BIG BEAR LAT	LONG	NIV	EIV
245.204727													74.0345	-139.0963	-8.9	-0.2
245.204742	73.5505	-140.7326	-10.4	-4.6												
245.231903									74.4792	-142.5755	-15.5	-14.2				
245.242157	73.5475	-140.7403	-14.8	-11.5												
245.242310													74.0320	-139.0972	-8.9	-1.6
245.242386									74.4780	-142.5800	-14.1	-15.4				
245.250671					74.0135	-136.1616	-8.7	2.7								
245.250748	73.5464	-140.7432	-19.1	-13.5												
245.250748													74.0314	-139.0976	-9.1	-2.0
245.250961									74.4771	-142.5839	-12.9	-16.0				
245.267303					74.0124	-136.1604	-8.6	2.2								
245.267532	73.5432	-140.7497	-29.3	-14.2												
245.267670									74.4755	-142.5915	-10.5	-15.2				
245.278229									74.4748	-142.5959	-8.9	-13.5				
245.278305					74.0116	-136.1599	-8.5	1.5								
245.278442	73.5404	-140.7537	-37.0	-12.2												
245.305389	73.5313	-140.7605	-47.2	-6.7												
245.305481					74.0098	-136.1595	-8.7	-0.6								
245.305618									74.4733	-142.6046	-4.9	-8.9				
245.317078	73.5270	-140.7623	-46.2	-5.4												
245.317184									74.4729	-142.6073	-3.3	-7.4				
245.317215													74.0266	-139.1035	-8.8	-4.1
245.324219													74.0261	-139.1043	-8.6	-4.3
245.339935					74.0074	-136.1608	-9.4	-1.6								
245.340042													74.0251	-139.1063	-8.0	-4.9
245.340271									74.4726	-142.6116	-0.1	-6.2				
245.351181					74.0066	-136.1613	-9.6	-1.4								
245.351288									74.4727	-142.6136	1.3	-6.2				
245.351288													74.0244	-139.1079	-7.5	-5.3
245.379974									74.4733	-142.6187	4.0	-5.9				
245.380020					74.0043	-136.1623	-10.2	-1.3								
245.383011													74.0227	-139.1130	-6.1	-5.9
245.392624									74.4737	-142.6208	4.6	-5.3				
245.392761													74.0223	-139.1145	-5.7	-5.8
245.392929					74.0033	-136.1628	-10.3	-1.5								
245.412933					74.0017	-136.1639	-9.8	-2.8								
245.413025													74.0214	-139.1177	-4.6	-5.4
245.413208									74.4745	-142.6234	5.4	-3.3				
245.423538					74.0010	-136.1649	-9.1	-3.8								
245.423645													74.0211	-139.1193	-3.9	-5.3
245.423782									74.4750	-142.6242	5.6	-1.8				
245.455032									74.4763	-142.6238	4.8	2.5				
245.455109													74.0203	-139.1237	-2.6	-4.8
245.468445									74.4767	-142.6225	3.7	4.3				
245.468658													74.0201	-139.1255	-2.4	-4.6
245.486694									74.4771	-142.6195	1.6	7.2				
245.495667													74.0196	-139.1286	-2.3	-3.6
245.495804									74.4772	-142.6174	0.3	8.8				
245.530609									74.4766	-142.6066	-4.8	11.8				
245.530777													74.0189	-139.1314	-2.8	-2.2
245.560745													74.0182	-139.1330	-3.5	-1.6
245.560791									74.4750	-142.5969	-8.9	10.1				
245.606537									74.4710	-142.5877	-12.5	3.4				
245.606720													74.0168	-139.1343	-4.0	-0.2
245.619659									74.4697	-142.5868	-12.8	1.1				
245.619858													74.0164	-139.1343	-4.1	0.4
245.635513									74.4681	-142.5869	-13.2	-1.4				
245.635620													74.0159	-139.1340	-4.3	1.1
245.682617					74.0039	-136.2234	13.0	-2.6								
245.694443									74.4620	-142.5915	-12.7	-0.9				
245.694595					74.0052	-136.2241	13.9	-1.2								
245.710815									74.4605	-142.5913	-11.9	1.5				
245.711014													74.0130	-139.1304	-5.3	1.3
245.711197					74.0070	-136.2242	14.3	0.7								
245.757034													74.0111	-139.1300	-5.5	-0.7
245.768555					74.0126	-136.2193	9.0	4.4								
245.768600									74.4560	-142.5904	-7.2	-5.0				
245.768616													74.0106	-139.1303	-5.5	-1.2
245.774994									74.4557	-142.5916	-6.5	-7.3				
245.775177													74.0103	-139.1305	-5.5	-1.5

DAY	CAMP CARIBOU LAT	LONG	NIV	EIV	CAMP BLUE FOX LAT	LONG	NIV	EIV	CAMP SNOWBIRD LAT	LONG	NIV	EIV	CAMP BIG BEAR LAT	LONG	NIV	EIV
245.785294					74.0135	-136.2172	6.2	4.2								
245.785355									74.4552	-142.5943	-5.4	-11.0				
245.829941					74.0146	-136.2123	0.4	4.0								
245.830109													74.0081	-139.1345	-4.4	-3.7
245.830261									74.4543	-142.6138	0.6	-15.4				
245.841888					74.0146	-136.2109	-0.7	4.1								
245.841995													74.0077	-139.1358	-3.9	-4.2
245.842102									74.4544	-142.6186	2.4	-13.2				
245.849716									74.4546	-142.6213	3.4	-11.6				
245.859009									74.4549	-142.6242	4.7	-9.7				
245.859024													74.0072	-139.1380	-3.2	-4.9
245.859116					74.0144	-136.2089	-2.3	4.2								
245.902771					74.0132	-136.2044	-4.5	2.6								
245.902924													74.0064	-139.1450	-1.7	-6.4
245.903137									74.4572	-142.6314	7.4	-2.5				
245.914810					74.0127	-136.2037	-4.7	1.7								
245.915146									74.4578	-142.6320	7.2	-1.3				
245.923706					74.0124	-136.2034	-4.7	0.9								
245.923767									74.4583	-142.6323	7.1	-0.6				
245.923782													74.0062	-139.1489	-0.9	-6.9
245.933304									74.4588	-142.6323	6.9	0.1				
245.933456													74.0061	-139.1508	-0.5	-7.1
245.933594					74.0120	-136.2032	-4.6	0.1								
245.975845													74.0061	-139.1589	0.3	-6.1
245.976059									74.4608	-142.6301	4.4	3.8				
245.987595					74.0103	-136.2067	-3.4	-4.5								
246.008286													74.0062	-139.1637	-0.1	-4.6
246.008453					74.0098	-136.2098	-2.7	-6.1								
246.049057					74.0092	-136.2172	-1.4	-6.2								
246.049103													74.0060	-139.1679	-0.9	-2.4
246.060699	73.5064	-140.6930	1.6	2.9												
246.069809					74.0090	-136.2204	-0.4	-4.8								
246.070084	73.5065	-140.6923	0.7	2.7												
246.083145	73.5065	-140.6914	-0.5	2.6												
246.122894	73.5060	-140.6885	-2.6	3.1												
246.125076													74.0052	-139.1686	-2.1	0.6
246.133987	73.5057	-140.6875	-2.6	3.4												
246.134003					74.0094	-136.2255	1.4	-1.2								
246.134048													74.0051	-139.1685	-2.3	0.5
246.142502					74.0095	-136.2258	1.5	-0.9								
246.142624													74.0049	-139.1684	-2.6	0.4
246.157196					74.0096	-136.2260	1.5	-0.5								
246.157806	73.5053	-140.6852	-1.9	3.5												
246.197571									74.4547	-142.5945	-8.4	-2.0				
246.215424	73.5050	-140.6806	-0.1	2.3												
246.215424													74.0030	-139.1681	-3.8	0.2
246.229980	73.5049	-140.6798	-0.2	1.8												
246.230072									74.4526	-142.5985	-7.3	-6.5				
246.231766													74.0025	-139.1680	-3.6	0.4
246.271576	73.5049	-140.6785	-0.1	0.5												
246.271606					74.0106	-136.2240	0.4	1.7								
246.271790									74.4510	-142.6090	-2.5	-10.7				
246.282654									74.4508	-142.6125	-1.0	-11.6				
246.282669													74.0013	-139.1678	-2.4	-0.7
246.282730					74.0107	-136.2235	0.2	1.8								
246.302216					74.0107	-136.2225	-0.3	1.6								
246.302414													74.0009	-139.1685	-1.8	-1.9
246.302597									74.4509	-142.6195	1.9	-12.8				
246.345871					74.0103	-136.2216	-1.5	-0.4								
246.357819									74.4532	-142.6409	8.8	-13.6				
246.358109					74.0102	-136.2219	-1.7	-1.1								
246.375031					74.0099	-136.2226	-1.9	-1.9								
246.375122													74.0004	-139.1742	0.2	-2.4
246.375336									74.4546	-142.6476	10.8	-13.1				
246.420654									74.4591	-142.6628	14.2	-9.8				
246.420670													74.0008	-139.1764	1.5	-1.5
246.420822					74.0092	-136.2255	-2.1	-2.3								
246.433548									74.4606	-142.6662	14.5	-8.2				
246.433624	73.5063	-140.6788	2.8	1.3												

DAY	CAMP CARIBOU LAT	LONG	NIV	EIV	CAMP BLUE FOX LAT	LONG	NIV	EIV	CAMP SNOWBIRD LAT	LONG	NIV	EIV	CAMP BIG BEAR LAT	LONG	NIV	EIV
246.433716													74.0009	-139.1770	1.7	-1.6
246.433914					74.0090	-136.2263	-2.2	-2.1								
246.448318	73.5066	-140.6782	3.3	1.8												
246.448532									74.4623	-142.6692	14.8	-5.8				
246.496033	73.5080	-140.6755	4.1	1.8												
246.496048									74.4677	-142.6720	14.3	1.1				
246.496170													74.0021	-139.1799	3.1	-1.6
246.496353					74.0081	-136.2299	-1.0	-2.4								
246.509399									74.4692	-142.6713	13.7	2.3				
246.509644													74.0024	-139.1805	3.4	-1.5
246.509811					74.0080	-136.2309	-0.4	-2.7								
246.511856	73.5085	-140.6748	4.1	1.3												
246.522018	73.5088	-140.6745	3.9	1.1												
246.571869									74.4746	-142.6639	7.1	5.0				
246.571976	73.5102	-140.6732	3.1	1.0												
246.572083													74.0044	-139.1820	4.5	0.1
246.572250					74.0086	-136.2354	2.8	-1.6								
246.585022									74.4752	-142.6620	4.8	5.1				
246.585220													74.0049	-139.1819	4.5	0.6
246.585266	73.5105	-140.6729	2.9	1.0												
246.585358					74.0089	-136.2358	3.5	-0.6								
246.593719					74.0092	-136.2359	3.9	0.1								
246.593857													74.0052	-139.1817	4.5	1.0
246.594070									74.4755	-142.6607	3.2	5.2				
246.596649	73.5108	-140.6726	2.8	0.9												
246.647720									74.4752	-142.6510	-3.1	7.9				
246.647934	73.5119	-140.6714	2.9	1.0												
246.647964													74.0070	-139.1789	4.4	2.5
246.648132					74.0112	-136.2324	5.3	4.2								
246.660110									74.4749	-142.6480	-3.7	8.8				
246.660248													74.0074	-139.1780	4.4	2.5
246.660263					74.0117	-136.2309	5.4	4.9								
246.671814	73.5124	-140.6707	3.1	1.2												
246.671814									74.4745	-142.6450	-4.3	9.4				
246.671951													74.0078	-139.1772	4.4	2.5
246.672134					74.0122	-136.2292	5.4	5.4								
246.723236									74.4724	-142.6351	-6.1	0.4				
246.734482									74.4718	-142.6356	-6.2	-3.8				
246.734543					74.0148	-136.2191	5.0	5.3								
246.747299									74.4712	-142.6378	-6.2	-8.0				
246.747498													74.0107	-139.1728	5.7	1.6
246.747726					74.0153	-136.2173	5.0	4.8								
246.796906													74.0129	-139.1712	5.2	0.7
246.797043	73.5147	-140.6657	0.9	1.5												
246.798126									74.4691	-142.6556	-3.9	-13.1				
246.808212													74.0134	-139.1710	4.6	0.4
246.808258									74.4688	-142.6593	-3.1	-12.2				
246.808334	73.5148	-140.6652	0.5	1.6												
246.822800									74.4685	-142.6642	-2.0	-11.2				
246.823013	73.5148	-140.6646	0.2	1.8												
246.823212					74.0182	-136.2092	5.1	3.4								
246.869614					74.0200	-136.2049	4.3	3.2								
246.869797													74.0150	-139.1709	2.5	0.1
246.869888	73.5149	-140.6615	0.6	3.3												
246.869965									74.4687	-142.6775	3.9	-8.6				
246.881210					74.0204	-136.2039	4.0	2.9								
246.881470	73.5149	-140.6604	0.9	3.7												
246.898148													74.0155	-139.1707	2.4	0.2
246.898178	73.5151	-140.6586	1.5	4.2												
246.898239					74.0209	-136.2026	3.5	2.5								
246.942459					74.0219	-136.1998	2.7	2.6								
246.942657	73.5157	-140.6529	1.5	5.1												
246.954010					74.0221	-136.1989	2.6	3.3								
246.972610													74.0168	-139.1661	1.6	6.4
246.972641					74.0225	-136.1968	2.3	4.9								
246.972702	73.5159	-140.6484	0.7	6.2												
247.015610					74.0232	-136.1886	2.0	7.9								
247.015717	73.5161	-140.6401	0.7	7.7												
247.015717													74.0171	-139.1552	0.1	10.8

DAY	CAMP CARIBOU LAT	LONG	NIV	EIV	CAMP BLUE FOX LAT	LONG	NIV	EIV	CAMP SNOWBIRD LAT	LONG	NIV	EIV	CAMP BIG BEAR LAT	LONG	NIV	EIV
247.026855					74.0234	-136.1861	2.0	8.1								
247.027008													74.0171	-139.1517	-0.4	11.1
247.034866	73.5163	-140.6361	0.9	7.6												
247.046356					74.0237	-136.1817	2.0	8.0								
247.046387									74.4840	-142.6883	9.8	6.1				
247.046417													74.0170	-139.1458	-1.2	10.6
247.046539	73.5163	-140.6337	1.1	7.3												
247.089310					74.0243	-136.1721	1.0	8.4								
247.089325													74.0162	-139.1361	-3.4	4.5
247.089493									74.4865	-142.6782	5.2	9.8				
247.100052					74.0243	-136.1695	0.5	8.8								
247.100113	73.5170	-140.6243	2.2	5.7												
247.100342									74.4869	-142.6750	4.2	10.4				
247.107315					74.0243	-136.1677	0.2	9.0								
247.110596	73.5172	-140.6227	2.5	5.4												
247.119461					74.0243	-136.1646	-0.4	9.2								
247.119598													74.0153	-139.1344	-3.7	0.0
247.119644									74.4874	-142.6691	2.1	10.8				
247.119705	73.5174	-140.6214	2.7	5.2												
247.163467	73.5184	-140.6155	3.4	5.0												
247.163620					74.0240	-136.1536	-1.4	8.2								
247.173721	73.5187	-140.6141	3.5	5.1												
247.173813					74.0238	-136.1514	-1.4	7.8								
247.173965									74.4870	-142.6535	-4.3	8.3				
247.184784									74.4866	-142.6512	-5.6	7.2				
247.184982													74.0143	-139.1358	0.1	0.2
247.185028	73.5190	-140.6125	3.7	5.3												
247.248062	73.5208	-140.6037	3.4	4.5												
247.248245									74.4825	-142.6434	-9.7	1.4				
247.253036					74.0230	-136.1338	-1.4	9.5								
247.258606									74.4817	-142.6431	-9.8	0.6				
247.258713													74.0156	-139.1290	3.5	6.5
247.264847	73.5212	-140.6017	3.0	4.2												
247.311752	73.5222	-140.5962	2.3	4.9												
247.311951									74.4778	-142.6451	-8.2	-3.0				
247.314117													74.0172	-139.1168	4.3	8.3
247.323074	73.5224	-140.5946	2.4	5.3												
247.323318					74.0225	-136.1151	0.1	7.0								
247.326797									74.4769	-142.6465	-7.2	-4.0				
247.331909	73.5225	-140.5934	2.5	5.4												
247.386414									74.4746	-142.6581	-2.2	-9.7				
247.386414													74.0196	-139.1018	3.1	6.4
247.386475					74.0227	-136.1078	-0.1	3.2								
247.398666									74.4745	-142.6618	-0.9	-10.9				
247.398697	73.5240	-140.5840	3.1	4.4												
247.398849													74.0199	-139.0997	2.4	6.1
247.399002					74.0227	-136.1066	-0.6	3.7								
247.404160					74.0227	-136.1060	-0.8	3.9								
247.410278	73.5243	-140.5827	3.2	4.0												
247.410538									74.4745	-142.6657	0.5	-11.9				
247.465652									74.4759	-142.6835	5.8	-8.0				
247.465912													74.0204	-139.0882	0.0	6.8
247.474915					74.0217	-136.0976	-2.4	3.1								
247.483887					74.0215	-136.0969	-2.4	2.4								
247.484024									74.4769	-142.6866	6.9	-3.5				
247.537231									74.4799	-142.6841	6.6	4.6				
247.537415													74.0199	-139.0763	-1.8	2.7
247.537613					74.0208	-136.0955	-0.4	0.3								
247.548431									74.4804	-142.6826	5.8	4.9				
247.558167									74.4809	-142.6812	5.1	5.0				
247.558212					74.0208	-136.0953	1.1	0.8								
247.613129									74.4821	-142.6731	0.4	5.1				
247.613373													74.0191	-139.0791	0.3	-3.3
247.613541					74.0219	-136.0926	3.3	2.6								
247.620087					74.0221	-136.0921	3.4	2.8								
247.620224													74.0191	-139.0797	0.9	-3.2
247.620422									74.4821	-142.6721	-0.3	5.1				
247.632935									74.4820	-142.6702	-1.5	5.1				
247.633163					74.0224	-136.0910	3.4	3.0								
247.690109					74.0239	-136.0870	3.1	1.1								

DAY	CAMP CARIBOU LAT	LONG	NIV	EIV	CAMP BLUE FOX LAT	LONG	NIV	EIV	CAMP SNOWBIRD LAT	LONG	NIV	EIV	CAMP BIG BEAR LAT	LONG	NIV	EIV
247.692657													74.0209	-139.0831	5.0	1.3
247.692841									74.4798	-142.6617	-7.9	5.0				
247.702347									74.4792	-142.6603	-9.0	5.1				
247.763626													74.0245	-139.0809	8.4	-3.4
247.763763	73.5309	-140.5746	-1.3	-0.1												
247.763977									74.4738	-142.6529	-12.1	2.0				
247.764160					74.0256	-136.0855	3.3	2.7								
247.774277					74.0259	-136.0846	3.5	3.9								
247.774323									74.4729	-142.6525	-12.1	0.8				
247.774460	73.5308	-140.5746	-1.8	0.0												
247.783768									74.4720	-142.6524	-12.1	-0.6				
247.783951	73.5307	-140.5745	-2.4	0.2												
247.784210					74.0262	-136.0834	3.7	4.9								
247.836746	73.5294	-140.5740	-2.6	0.3												
247.838455									74.4668	-142.6613	-11.8	-11.4				
247.839371					74.0278	-136.0761	3.4	1.7								
247.847641													74.0307	-139.0924	8.6	2.7
247.847794	73.5292	-140.5739	-1.7	0.0												
247.852219									74.4656	-142.6663	-11.6	-13.8				
247.852325					74.0281	-136.0759	3.1	-1.0								
247.859131									74.4650	-142.6691	-11.5	-14.5				
247.859375	73.5291	-140.5740	0.0	-0.4												
247.859375													74.0314	-139.0908	7.9	7.1
247.859497					74.0283	-136.0763	3.0	-2.6								
247.909286					74.0294	-136.0832	2.9	-4.6								
247.909454													74.0341	-139.0764	6.4	8.2
247.909637									74.4609	-142.6896	-8.6	-11.1				
247.920410					74.0296	-136.0844	3.1	-3.2								
247.920685	73.5305	-140.5755	3.6	-0.4												
247.920746									74.4602	-142.6927	-7.6	-8.4				
247.933990									74.4595	-142.6952	-6.4	-4.6				
247.934174													74.0354	-139.0732	6.5	1.1
247.934204	73.5308	-140.5756	2.6	0.3												
247.934219					74.0300	-136.0853	3.4	-1.3								
247.982285					74.0313	-136.0842	3.5	1.8								
247.982407	73.5303	-140.5726	-7.3	4.6												
247.985504													74.0380	-139.0776	6.4	-4.3
247.985641									74.4577	-142.6917	-2.8	7.9				
247.993210					74.0316	-136.0836	3.4	1.5								
247.993362													74.0384	-139.0785	6.3	-3.8
247.993408	73.5295	-140.5711	-10.8	5.9												
247.993576									74.4575	-142.6898	-2.4	8.8				
248.008194									74.4573	-142.6862	-1.7	7.5				
248.008240					74.0320	-136.0832	3.2	0.8								
248.055725					74.0329	-136.0828	1.3	0.9								
248.055801													74.0407	-139.0823	2.5	-1.0
248.066345	73.5188	-140.5531	-23.4	11.3												
248.072296													74.0409	-139.0827	0.7	-1.0
248.081635					74.0330	-136.0817	-0.6	1.7								
248.081741													74.0409	-139.0830	-0.4	-1.3
248.081863	73.5160	-140.5483	-23.7	11.8												
248.129776					74.0321	-136.0806	-3.9	-0.9								
248.137970													74.0398	-139.0867	-3.7	-3.5
248.138092					74.0318	-136.0809	-4.3	-1.6								
248.139725	73.5054	-140.5306	-23.0	9.5												
248.139938									74.4540	-142.6848	-9.3	2.4				
248.144974													74.0396	-139.0875	-3.7	-3.8
248.154480					74.0312	-136.0819	-5.0	-2.3								
248.154648													74.0393	-139.0885	-3.7	-4.2
248.154770	73.5027	-140.5271	-22.5	8.0												
248.154770									74.4528	-142.6832	-11.7	5.2				
248.211945									74.4461	-142.6684	-17.5	10.4				
248.217789	73.4926	-140.5170	-18.0	4.9												
248.227188													74.0369	-139.0938	-5.8	2.0
248.227310	73.4913	-140.5157	-17.0	4.9												
248.227371									74.4439	-142.6639	-18.4	9.6				
248.277878	73.4855	-140.5088	-13.2	5.1												
248.285645	73.4847	-140.5078	-12.8	5.2												
248.288559									74.4342	-142.6518	-22.4	3.8				

DAY	CAMP CARIBOU LAT	LONG	NIV	EIV	CAMP BLUE FOX LAT	LONG	NIV	EIV	CAMP SNOWBIRD LAT	LONG	NIV	EIV	CAMP BIG BEAR LAT	LONG	NIV	EIV
248.299683													74.0316	-139.0794	-13.9	9.7
248.299728	73.4833	-140.5058	-12.3	5.1												
248.299896									74.4322	-142.6508	-23.0	2.4				
248.355591													74.0245	-139.0643	-16.9	9.6
248.372437													74.0223	-139.0598	-16.2	9.3
248.372635									74.4194	-142.6569	-19.8	-9.1				
248.427048	73.4730	-140.4863	-9.4	7.2												
248.427155									74.4125	-142.6759	-12.6	-13.1				
248.439316	73.4721	-140.4839	-9.3	7.8												
248.439438									74.4114	-142.6804	-11.2	-12.5				
248.507202	73.4676	-140.4677	-7.3	9.2												
248.514648													74.0064	-139.0394	-13.1	-1.5
248.519485	73.4669	-140.4647	-6.7	9.0												
248.519684									74.4072	-142.7040	-2.6	-8.1				
248.574509													74.0006	-139.0469	-11.0	-6.6
248.574554	73.4640	-140.4513	-8.2	9.6												
248.574707									74.4066	-142.7132	-1.9	-2.8				
248.582077									74.4065	-142.7137	-2.4	-1.7				
248.590225	73.4629	-140.4470	-10.0	10.8												
248.590317													73.9993	-139.0500	-10.1	-7.1
248.594147									74.4062	-142.7140	-3.3	-0.1				
248.646637													73.9957	-139.0614	-6.1	-6.9
248.646851									74.4043	-142.7118	-5.5	1.0				
248.654312									74.4039	-142.7117	-5.5	0.3				
248.654526													73.9954	-139.0628	-5.4	-6.6
248.669403													73.9948	-139.0655	-4.3	-6.2
248.719269					73.9836	-136.1028	-14.2	1.0								
248.719284													73.9937	-139.0727	-1.8	-3.9
248.719437									74.4006	-142.7172	-8.5	-6.4				
248.740280					73.9813	-136.1024	-14.2	0.0								
248.740433	73.4461	-140.4059	-13.8	0.9												
248.744720									74.3988	-142.7229	-10.6	-9.3				
248.792542													73.9929	-139.0761	-2.1	0.7
248.792572					73.9755	-136.1060	-14.0	-4.5								
248.792587									74.3945	-142.7379	-11.1	-11.2				
248.803436													73.9927	-139.0758	-2.6	1.6
248.803574	73.4404	-140.4099	-9.5	-1.5												
248.804520									74.3935	-142.7416	-10.3	-10.5				
248.813797					73.9732	-136.1090	-13.6	-5.7								
248.816269									74.3926	-142.7449	-9.4	-9.3				
248.816406													73.9924	-139.0750	-3.2	3.2
248.816483	73.4395	-140.4101	-8.8	0.8												
248.866318	73.4366	-140.4061	-6.3	2.8												
248.866425									74.3897	-142.7576	-5.6	-10.5				
248.866455													73.9904	-139.0682	-7.2	4.2
248.866577					73.9679	-136.1187	-12.1	-7.1								
248.876129					73.9670	-136.1206	-11.7	-7.3								
248.876389	73.4361	-140.4055	-5.8	1.7												
248.876511									74.3893	-142.7608	-4.8	-12.2				
248.890549									74.3888	-142.7663	-3.7	-15.0				
248.890564					73.9657	-136.1236	-11.1	-7.8								
248.890594													73.9889	-139.0667	-9.4	-0.6
248.890686	73.4355	-140.4052	-5.1	-0.4												
248.940826									74.3882	-142.7925	0.6	-19.3				
248.940857	73.4340	-140.4091	-3.0	-3.7												
248.940994													73.9848	-139.0753	-10.7	-9.6
248.941162					73.9617	-136.1351	-10.0	-7.5								
248.949005					73.9610	-136.1366	-10.0	-6.9								
248.949127													73.9841	-139.0775	-10.5	-10.1
248.949173	73.4338	-140.4099	-2.8	-3.3												
248.949387									74.3883	-142.7972	1.4	-18.9				
248.959854	73.4336	-140.4108	-2.6	-2.6												
248.964005					73.9599	-136.1393	-9.9	-5.9								
248.964081													73.9829	-139.0818	-10.0	-10.3
248.964172									74.3885	-142.8050	2.9	-17.9				
248.969971													73.9824	-139.0835	-9.8	-10.1
248.970078	73.4334	-140.4114	-2.5	-1.6												
249.015640									74.3904	-142.8276	6.0	-12.0				
249.015793	73.4325	-140.4114	-2.1	0.7												

DAY	CAMP CARIBOU LAT	LONG	NIV	EIV	CAMP BLUE FOX LAT	LONG	NIV	EIV	CAMP SNOWBIRD LAT	LONG	NIV	EIV	CAMP BIG BEAR LAT	LONG	NIV	EIV
249.022263	73.4324	-140.4113	-2.0	0.6												
249.022308													73.9791	-139.0972	-6.5	-8.8
249.022537									74.3908	-142.8298	6.1	-10.9				
249.032501					73.9547	-136.1488	-9.6	-5.2								
249.032639	73.4323	-140.4112	-1.9	0.3												
249.032822									74.3913	-142.8328	6.3	-9.4				
249.043686					73.9539	-136.1505	-9.7	-5.8								
249.043732									74.3918	-142.8355	6.4	-8.0				
249.043884	73.4321	-140.4112	-1.7	-0.4												
249.090714	73.4315	-140.4131	-2.2	-2.4												
249.090744													73.9771	-139.1135	-1.0	-8.8
249.090912					73.9501	-136.1592	-11.0	-7.2								
249.095932	73.4314	-140.4135	-2.4	-2.5												
249.105728					73.9488	-136.1622	-11.6	-7.4								
249.105789	73.4312	-140.4142	-2.8	-2.7												
249.105835													73.9770	-139.1173	0.3	-9.1
249.116776					73.9478	-136.1645	-12.0	-7.5								
249.116928													73.9771	-139.1201	1.3	-9.1
249.117020	73.4309	-140.4150	-3.3	-2.9												
249.165237													73.9781	-139.1320	3.5	-8.3
249.165283	73.4294	-140.4197	-4.6	-4.8												
249.165344					73.9431	-136.1746	-12.6	-7.1								
249.189468					73.9407	-136.1791	-11.9	-6.4								
249.189713	73.4285	-140.4233	-4.2	-6.1												
249.189743									74.3966	-142.8528	-0.8	-5.3				
249.238953									74.3953	-142.8612	-5.4	-5.3				
249.239105													73.9798	-139.1439	1.5	-1.8
249.239197	73.4271	-140.4327	-3.2	-8.0												
249.254089									74.3946	-142.8632	-6.6	-4.2				
249.262299									74.3942	-142.8642	-7.2	-3.7				
249.312271					73.9321	-136.2019	-6.6	-8.9								
249.312271									74.3906	-142.8716	-11.6	-9.9				
249.312317													73.9796	-139.1440	-2.2	-1.8
249.318268									74.3901	-142.8735	-12.3	-11.8				
249.329239									74.3890	-142.8777	-13.4	-15.2				
249.334671	73.4257	-140.4544	0.2	-7.7												
249.384857													73.9776	-139.1556	-4.1	-8.5
249.384949									74.3832	-142.9101	-10.3	-22.4				
249.384995	73.4262	-140.4641	1.5	-7.2												
249.392853									74.3826	-142.9151	-8.7	-22.0				
249.392853													73.9774	-139.1575	-4.2	-8.8
249.392944					73.9283	-136.2231	-6.1	-7.8								
249.407867									74.3818	-142.9244	-5.5	-21.0				
249.456848					73.9250	-136.2337	-7.3	-5.3								
249.457001													73.9754	-139.1752	-3.4	-10.8
249.457123	73.4268	-140.4800	1.1	-9.4												
249.457169									74.3812	-142.9519	1.8	-18.7				
249.468063	73.4269	-140.4828	1.1	-9.9												
249.468079									74.3814	-142.9577	2.6	-18.6				
249.468216													73.9751	-139.1786	-3.1	-11.1
249.468369					73.9244	-136.2354	-7.5	-5.5								
249.478256													73.9749	-139.1817	-3.0	-11.4
249.478394					73.9238	-136.2370	-7.7	-5.7								
249.528717					73.9205	-136.2455	-8.9	-6.3								
249.528961	73.4274	-140.4981	0.8	-7.0												
249.529083									74.3837	-142.9878	6.5	-14.7				
249.543793									74.3845	-142.9936	7.1	-12.9				
249.543930	73.4275	-140.5005	0.5	-5.2												
249.544037													73.9736	-139.2034	-2.0	-11.8
249.544235					73.9194	-136.2482	-9.3	-6.2								
249.553574									74.3850	-142.9970	7.3	-11.6				
249.553650	73.4275	-140.5017	0.3	-4.1												
249.553757													73.9734	-139.2066	-1.7	-11.6
249.553955					73.9187	-136.2499	-9.6	-6.1								
249.600693					73.9150	-136.2578	-10.4	-6.4								
249.600815													73.9732	-139.2209	1.2	-10.1
249.600861	73.4273	-140.5101	-1.2	-14.0												
249.601059									74.3875	-143.0093	5.3	-7.0				
249.619720									74.3881	-143.0128	3.3	-6.4				
249.619904	73.4271	-140.5199	-1.8	-25.0												

DAY	CAMP CARIBOU LAT	LONG	NIV	EIV	CAMP BLUE FOX LAT	LONG	NIV	EIV	CAMP SNOWBIRD LAT	LONG	NIV	EIV	CAMP BIG BEAR LAT	LONG	NIV	EIV
249.619965													73.9735	-139.2261	2.5	-9.6
249.629318									74.3883	-143.0146	2.2	-6.5				
249.629562													73.9737	-139.2287	2.8	-9.5
249.673126	73.4261	-140.5657	-3.0	-28.7												
249.673172													73.9747	-139.2405	2.4	-10.2
249.673340									74.3883	-143.0213	-1.9	-2.7				
249.695343									74.3879	-143.0214	-3.4	2.5				
249.695572													73.9750	-139.2471	1.5	-11.0
249.695587	73.4255	-140.5782	-3.1	-10.6												
249.695679					73.9085	-136.2819	-5.9	-13.1								
249.745941	73.4241	-140.5714	-4.2	8.5												
249.746002					73.9066	-136.2981	-5.0	-5.9								
249.746048													73.9751	-139.2603	-1.3	-5.6
249.746170									74.3856	-143.0124	-8.5	6.1				
249.780426					73.9050	-136.2991	-6.9	1.9								
249.819427	73.4213	-140.5759	-5.1	-11.0												
249.819550									74.3787	-143.0114	-14.1	-5.1				
249.819611					73.9026	-136.2973	-8.4	-0.1								
249.842987					73.9011	-136.2986	-8.0	-3.8								
249.843155													73.9722	-139.2599	-4.9	-0.2
249.843277	73.4204	-140.5839	-4.1	-13.5												
249.843353									74.3761	-143.0160	-13.9	-8.5				
249.853165					73.9005	-136.2999	-7.5	-5.2								
249.893570	73.4193	-140.6023	-1.8	-13.0												
249.893631									74.3712	-143.0325	-11.0	-14.0				
249.893723													73.9702	-139.2645	-5.7	-5.9
249.893860					73.8983	-136.3079	-6.3	-8.1								
249.915833					73.8973	-136.3129	-5.8	-8.3								
249.916000													73.9692	-139.2688	-6.4	-7.7
249.916016	73.4191	-140.6098	-1.2	-12.0												
249.916199									74.3694	-143.0422	-8.3	-16.0				
249.926361									74.3688	-143.0469	-6.8	-16.9				
249.928558					73.8967	-136.3159	-5.5	-8.4								
249.931625	73.4190	-140.6148	-0.8	-11.5												
249.968231									74.3676	-143.0686	-1.5	-18.7				
249.968338	73.4188	-140.6260	-1.0	-11.5												
249.968430													73.9664	-139.2823	-7.0	-10.6
249.968613					73.8950	-136.3257	-6.5	-9.4								
249.988953	73.4185	-140.6325	-1.6	-11.5												
249.988968													73.9653	-139.2886	-6.5	-11.3
249.989197									74.3675	-143.0797	0.7	-18.4				
250.043137									74.3687	-143.1059	4.7	-15.1				
250.043335	73.4179	-140.6424	-0.8	2.2												
250.043579					73.8902	-136.3463	-8.8	-9.6								
250.062393					73.8889	-136.3512	-8.1	-8.8								
250.062454													73.9625	-139.3122	-2.8	-11.1
250.062592									74.3696	-143.1137	6.2	-12.6				
250.064590	73.4179	-140.6383	0.5	12.0												
250.072235									74.3701	-143.1169	7.3	-11.0				
250.074493					73.8882	-136.3540	-7.1	-8.1								
250.118149	73.4185	-140.6218	1.5	-1.5												
250.136520					73.8859	-136.3677	-2.9	-9.6								
250.147293													73.9621	-139.3357	1.0	-9.2
250.147537									74.3754	-143.1301	8.0	-2.7				
250.192215									74.3773	-143.1325	3.2	-1.3				
250.192459	73.4185	-140.6622	-1.6	-22.4												
250.192459					73.8850	-136.3854	-1.3	-11.8								
250.210526													73.9631	-139.3484	3.1	-3.7
250.224594	73.4180	-140.6767	-2.5	-11.7												
250.265884									74.3767	-143.1299	-5.2	5.9				
250.284210					73.8843	-136.4087	-1.5	-5.5								
250.286591									74.3757	-143.1257	-7.5	7.5				
250.286713													73.9647	-139.3483	1.0	1.3
250.293396	73.4165	-140.6886	-2.4	-5.7												
250.296844					73.8841	-136.4104	-1.7	-4.3								
250.297226									74.3750	-143.1235	-8.7	6.9				
250.338882					73.8834	-136.4148	-2.7	-4.3								
250.338928													73.9642	-139.3473	-3.3	0.2
250.338943									74.3715	-143.1185	-12.7	0.6				

DAY	CAMP CARIBOU LAT	LONG	NIV	EIV	CAMP BLUE FOX LAT	LONG	NIV	EIV	CAMP SNOWBIRD LAT	LONG	NIV	EIV	CAMP BIG BEAR LAT	LONG	NIV	EIV
250.339066	73.4158	-140.6974	-1.7	-7.6												
250.358521	73.4156	-140.7012	-1.7	-6.7												
250.358627													73.9636	-139.3473	-4.7	-0.1
250.358658									74.3694	-143.1192	-14.2	-3.2				
250.358673					73.8829	-136.4175	-3.3	-5.7								
250.369659					73.8826	-136.4194	-3.6	-6.4								
250.411209					73.8814	-136.4278	-3.8	-8.1								
250.411301													73.9613	-139.3488	-6.1	-2.6
250.411453	73.4152	-140.7089	0.5	-4.5												
250.411453									74.3633	-143.1299	-14.0	-10.5				
250.433640									74.3611	-143.1371	-11.7	-12.1				
250.433716													73.9602	-139.3509	-5.8	-3.9
250.433838					73.8807	-136.4329	-4.0	-8.0								
250.438278									74.3607	-143.1388	-11.1	-12.3				
250.438492	73.4156	-140.7124	3.6	-5.7												
250.442001													73.9599	-139.3518	-5.7	-4.3
250.442093					73.8804	-136.4347	-4.3	-7.8								
250.483505									74.3578	-143.1547	-4.8	-11.7				
250.509216									74.3572	-143.1625	-1.7	-9.5				
250.509232	73.4188	-140.7274	5.5	-8.4												
250.509369													73.9571	-139.3620	-4.8	-6.4
250.509552					73.8777	-136.4486	-6.4	-7.7								
250.517426					73.8773	-136.4503	-6.6	-7.9								
250.521500									74.3571	-143.1656	-0.8	-8.2				
250.555023					73.8753	-136.4586	-6.5	-7.7								
250.555191													73.9557	-139.3705	-2.7	-6.6
250.555206	73.4202	-140.7352	2.6	-2.8												
250.555389									74.3571	-143.1715	1.0	-4.1				
250.585083									74.3575	-143.1737	2.1	-1.3				
250.585327													73.9553	-139.3757	-0.9	-5.8
250.585495					73.8738	-136.4648	-5.7	-7.0								
250.591522									74.3576	-143.1739	2.3	-1.0				
250.591690					73.8736	-136.4660	-5.6	-6.9								
250.597183													73.9552	-139.3776	-0.5	-5.3
250.627136					73.8721	-136.4725	-5.0	-6.3								
250.627228													73.9552	-139.3813	0.3	-3.4
250.627457									74.3583	-143.1734	2.7	2.3				
250.660873									74.3590	-143.1689	1.9	7.4				
250.661087													73.9553	-139.3831	0.7	-0.5
250.661255					73.8709	-136.4779	-4.4	-5.1								
250.668488									74.3591	-143.1672	1.7	8.8				
250.668716	73.4215	-140.7446	1.4	-15.4												
250.668777													73.9554	-139.3831	0.7	0.2
250.699707					73.8695	-136.4815	-4.7	-1.0								
250.699753													73.9555	-139.3813	0.3	4.4
250.699936									74.3592	-143.1564	-0.6	15.4				
250.736786					73.8681	-136.4800	-5.2	3.4								
250.746063					73.8677	-136.4790	-5.2	4.1								
250.746109									74.3580	-143.1323	-6.3	18.9				
250.746109													73.9554	-139.3727	-1.1	7.3
250.772766	73.4209	-140.7839	-6.1	11.0												
250.772888													73.9550	-139.3680	-2.3	5.2
250.772919					73.8666	-136.4759	-5.2	3.9								
250.772980									74.3564	-143.1190	-9.5	15.2				
250.809998													73.9540	-139.3637	-4.6	3.9
250.810120	73.4187	-140.7637	-7.6	21.2												
250.811005					73.8652	-136.4745	-4.1	-2.8								
250.846558	73.4169	-140.7504	-4.7	5.4												
250.846649									74.3497	-143.0966	-11.8	8.8				
250.846680													73.9524	-139.3589	-6.7	5.8
250.846741					73.8642	-136.4799	-3.4	-5.7								
250.882828													73.9504	-139.3522	-7.8	7.3
250.882904	73.4159	-140.7510	-2.9	-4.0												
250.883026									74.3466	-143.0871	-10.3	9.5				
250.920944									74.3438	-143.0772	-8.3	8.3				
250.920975	73.4151	-140.7551	-2.9	-3.3												
250.921082													73.9480	-139.3448	-7.8	6.1
250.921234					73.8619	-136.4839	-4.8	1.3								
250.955597					73.8605	-136.4818	-5.9	2.9								
250.955734	73.4143	-140.7570	-3.3	-0.8												

DAY	CAMP CARIBOU LAT	LONG	NIV	EIV	CAMP BLUE FOX LAT	LONG	NIV	EIV	CAMP SNOWBIRD LAT	LONG	NIV	EIV	CAMP BIG BEAR LAT	LONG	NIV	EIV
250.955734													73.9459	-139.3400	-7.6	4.1
251.028854					73.8567	-136.4741	-6.7	5.1								
251.028931	73.4128	-140.7557	-1.2	1.0												
251.028946													73.9418	-139.3323	-6.6	4.4
251.029114									74.3395	-143.0578	-2.6	6.5				
251.070618									74.3389	-143.0491	-0.6	8.0				
251.070831													73.9400	-139.3269	-4.1	4.2
251.102676	73.4123	-140.7529	-1.9	2.9												
251.102875									74.3389	-143.0409	0.0	10.2				
251.111938					73.8528	-136.4605	-5.1	5.6								
251.112320									74.3389	-143.0380	-0.4	11.2				
251.145233									74.3387	-143.0259	-1.0	14.5				
251.145447													73.9390	-139.3192	0.0	4.5
251.219284									74.3379	-142.9889	-1.9	20.3				
251.219437													73.9391	-139.3039	-0.5	11.1
251.219482					73.8503	-136.4449	-0.4	6.5								
251.219528	73.4094	-140.7373	-1.2	4.7												
251.250366	73.4094	-140.7337	0.5	4.0												
251.250366					73.8503	-136.4381	0.2	10.2								
251.292725									74.3361	-142.9449	-4.9	20.1				
251.324417	73.4067	-140.7221	-15.7	9.6												
251.324554					73.8500	-136.4101	-1.1	13.5								
251.324600									74.3347	-142.9277	-6.2	18.0				
251.328140													73.9375	-139.2570	-2.6	17.8
251.331863					73.8500	-136.4074	-1.2	12.8								
251.335068	73.4052	-140.7191	-20.5	11.1												
251.335083									74.3342	-142.9224	-6.4	17.4				
251.335190													73.9373	-139.2536	-2.6	17.8
251.365387					73.8496	-136.3966	-1.6	11.0								
251.365479													73.9366	-139.2387	-3.8	17.4
251.365540									74.3326	-142.9079	-6.6	15.9				
251.365616	73.3992	-140.7080	-28.5	13.1												
251.399185	73.3930	-140.6981	-12.6	9.5												
251.399292									74.3309	-142.8935	-6.7	13.8				
251.399353													73.9353	-139.2231	-6.5	15.5
251.399414					73.8491	-136.3864	-2.8	10.8								
251.437531					73.8479	-136.3746	-5.6	11.8								
251.437668													73.9330	-139.2079	-8.1	13.3
251.437836									74.3289	-142.8799	-6.3	11.1				
251.474625	73.3979	-140.6877	11.6	4.4												
251.474625									74.3274	-142.8694	-3.5	9.2				
251.474762													73.9307	-139.1951	-7.2	11.6
251.474915					73.8459	-136.3616	-6.9	13.3								
251.480789									74.3272	-142.8678	-2.7	9.0				
251.486649									74.3271	-142.8663	-1.9	8.7				
251.486832	73.3987	-140.6861	6.8	5.4												
251.487045					73.8453	-136.3571	-6.7	13.6								
251.509415					73.8441	-136.3485	-6.6	14.3								
251.509567													73.9289	-139.1845	-6.4	10.5
251.509781									74.3271	-142.8607	0.9	8.4				
251.550446									74.3280	-142.8503	5.4	9.9				
251.550858					73.8420	-136.3320	-6.1	14.0								
251.556259									74.3283	-142.8486	6.1	10.3				
251.562561	73.3974	-140.6705	-4.5	8.8												
251.562668					73.8415	-136.3275	-5.8	13.4								
251.581360					73.8407	-136.3209	-5.5	12.4								
251.581451													73.9257	-139.1645	-4.6	9.3
251.581680									74.3297	-142.8405	8.2	12.1				
251.626328									74.3330	-142.8232	10.5	14.7				
251.626526	73.3966	-140.6556	0.3	8.4												
251.626740					73.8389	-136.3062	-4.4	11.7								
251.632217													73.9244	-139.1520	-1.7	8.8
251.637497									74.3339	-142.8185	11.1	15.1				
251.637695	73.3966	-140.6531	0.5	8.4												
251.637695					73.8385	-136.3026	-3.9	12.0								
251.653687	73.3967	-140.6495	0.6	8.4												
251.653717													73.9242	-139.1467	-0.9	9.2
251.653900									74.3354	-142.8112	11.8	16.0				
251.702225					73.8372	-136.2805	-1.2	12.2								

DAY	CAMP CARIBOU LAT	LONG	NIV	EIV	CAMP BLUE FOX LAT	LONG	NIV	EIV	CAMP SNOWBIRD LAT	LONG	NIV	EIV	CAMP BIG BEAR LAT	LONG	NIV	EIV
251.707626									74.3404	-142.7827	11.6	22.3				
251.707840													73.9242	-139.1305	1.0	13.1
251.726364	73.3967	-140.6302	-1.1	12.6												
251.726395					73.8371	-136.2726	-0.7	11.6								
251.726593									74.3421	-142.7697	10.5	25.9				
251.777008					73.8369	-136.2556	0.2	13.6								
251.782761									74.3457	-142.7229	6.1	30.3				
251.782926													73.9258	-139.0959	4.4	19.2
251.785873	73.3959	-140.6072	-1.5	14.8												
251.799728	73.3958	-140.6017	-1.2	14.3												
251.799835													73.9264	-139.0867	4.9	19.7
251.799896									74.3464	-142.7084	4.5	29.2				
251.849655													73.9282	-139.0593	3.4	19.9
251.849762	73.3954	-140.5833	-0.8	13.5												
251.849869									74.3471	-142.6693	-1.3	25.9				
251.873749	73.3953	-140.5746	-0.8	13.7												
251.873825									74.3466	-142.6520	-3.6	24.8				
251.922333					73.8365	-136.1832	-4.2	19.9								
251.922470													73.9283	-139.0198	-2.9	19.0
251.922562	73.3950	-140.5561	-1.2	14.6												
251.924774									74.3449	-142.6181	-4.5	21.7				
251.931198	73.3949	-140.5527	-1.4	14.8												
251.948364									74.3442	-142.6042	-3.7	19.5				
251.948410	73.3947	-140.5459	-1.5	14.7												
251.948700					73.8355	-136.1691	-4.5	18.3								
252.004318	73.3941	-140.5250	-1.2	13.1												
252.023270									74.3433	-142.5709	0.9	12.1				
252.023407	73.3939	-140.5185	-1.0	12.6												
252.023651					73.8346	-136.1368	1.9	14.3								
252.069275									74.3441	-142.5560	3.4	11.6				
252.076340					73.8358	-136.1161	2.3	14.3								
252.098083									74.3450	-142.5458	4.7	13.4				
252.098282	73.3939	-140.4956	1.3	9.8												
252.098328													73.9225	-138.9391	0.3	13.4
252.098465					73.8361	-136.1074	1.1	14.2								
252.143692									74.3469	-142.5266	5.0	16.2				
252.151245					73.8364	-136.0849	0.7	17.8								
252.172470									74.3479	-142.5125	4.4	18.2				
252.172668													73.9245	-138.9129	5.4	12.8
252.172775					73.8365	-136.0735	0.6	20.4								
252.216660	73.3960	-140.4677	1.6	9.9												
252.216736													73.9263	-138.8957	5.0	16.1
252.216904									74.3494	-142.4873	4.0	21.7				
252.218323					73.8367	-136.0469	0.9	20.4								
252.225418	73.3961	-140.4653	1.3	10.5												
252.246292									74.3502	-142.4681	3.3	24.3				
252.246384													73.9274	-138.8810	4.2	19.6
252.246475	73.3963	-140.4582	0.8	15.5												
252.290451	73.3964	-140.4342	0.2	21.7												
252.290665									74.3510	-142.4355	0.5	26.3				
252.293747													73.9288	-138.8533	3.4	21.4
252.300613					73.8375	-136.0071	0.8	15.9								
252.319397					73.8375	-135.9988	0.2	15.9								
252.319427									74.3507	-142.4142	-2.6	25.5				
252.319443													73.9293	-138.8383	1.8	20.6
252.364929	73.3959	-140.3959	-2.7	17.3												
252.366959					73.8372	-135.9778	-2.2	16.1								
252.375961	73.3956	-140.3908	-3.4	17.1												
252.391815					73.8367	-135.9667	-2.9	16.5								
252.391922													73.9288	-138.7962	-2.8	22.1
252.391998									74.3474	-142.3638	-8.2	23.6				
252.392059	73.3951	-140.3834	-4.1	17.5												
252.440109	73.3934	-140.3606	-4.8	16.7												
252.440399					73.8356	-135.9442	-2.4	16.9								
252.451752									74.3434	-142.3268	-7.9	18.3				
252.451889	73.3930	-140.3555	-4.8	15.8												
252.452164					73.8354	-135.9387	-2.1	16.9								
252.463791					73.8352	-135.9333	-1.9	16.8								
252.463943													73.9264	-138.7518	-6.2	20.6

DAY	CAMP CARIBOU LAT	LONG	NIV	EIV	CAMP BLUE FOX LAT	LONG	NIV	EIV	CAMP SNOWBIRD LAT	LONG	NIV	EIV	CAMP BIG BEAR LAT	LONG	NIV	EIV
252.464081	73.3925	-140.3505	-4.9	14.7												
252.464111									74.3427	-142.3207	-7.5	16.2				
252.514221	73.3906	-140.3331	-4.2	11.6												
252.514359					73.8344	-135.9111	-2.4	14.2								
252.515839									74.3399	-142.3012	-6.5	11.7				
252.527573									74.3393	-142.2973	-6.4	11.8				
252.527802	73.3902	-140.3290	-3.6	11.3												
252.536026									74.3389	-142.2945	-6.2	11.9				
252.588806	73.3893	-140.3109	-0.4	10.8												
252.588943									74.3370	-142.2768	-1.9	10.8				
252.589005													73.9204	-138.6972	-1.5	12.2
252.603195	73.3893	-140.3067	0.4	10.9												
252.603256					73.8333	-135.8791	0.9	15.0								
252.664093	73.3899	-140.2890	1.7	10.5												
252.664093									74.3377	-142.2544	2.0	12.0				
252.664230													73.9219	-138.6711	5.0	14.4
252.664398					73.8346	-135.8504	3.8	17.3								
252.669952									74.3378	-142.2523	1.8	12.5				
252.671448													73.9221	-138.6682	5.2	15.1
252.680191					73.8351	-135.8430	3.5	16.8								
252.680267													73.9225	-138.6644	5.3	15.9
252.680435									74.3379	-142.2485	1.3	13.5				
252.739609									74.3385	-142.2215	2.8	18.0				
252.739716	73.3911	-140.2669	3.2	12.4												
252.739792													73.9250	-138.6338	5.4	20.6
252.742905					73.8366	-135.8150	2.8	15.9								
252.746796													73.9253	-138.6298	5.3	21.0
252.746811	73.3913	-140.2645	3.5	12.9												
252.815094									74.3407	-142.1765	1.9	24.5				
252.815308	73.3934	-140.2363	3.3	17.7												
252.815338													73.9274	-138.5876	1.4	22.6
252.821503					73.8380	-135.7743	1.0	24.2								
252.821548	73.3936	-140.2333	3.0	18.2												
252.825195													73.9275	-138.5815	0.3	22.5
252.825302									74.3408	-142.1692	0.6	25.6				
252.889389	73.3940	-140.1979	-1.8	19.6												
252.890350													73.9263	-138.5396	-3.9	24.8
252.895447									74.3392	-142.1154	-5.2	25.6				
252.895599	73.3939	-140.1946	-2.3	19.4												
252.901398					73.8375	-135.7130	-2.0	26.6								
252.962234													73.9235	-138.4902	-6.6	21.6
252.962250	73.3916	-140.1616	-5.8	17.5												
252.962448									74.3360	-142.0740	-7.0	17.6				
252.968842													73.9231	-138.4864	-6.9	20.4
252.968903									74.3356	-142.0708	-7.2	16.7				
252.968964	73.3913	-140.1584	-5.9	17.3												
253.035507					73.8343	-135.6386	-3.7	17.1								
253.038574	73.3886	-140.1313	-2.7	9.9												
253.044052									74.3316	-142.0418	-5.4	12.1				
253.051025													73.9186	-138.4514	-5.3	12.4
253.051163					73.8338	-135.6311	-3.5	17.2								
253.109421	73.3880	-140.1173	-1.1	8.9												
253.117249													73.9171	-138.4293	-1.1	11.9
253.125458									74.3292	-142.0133	-3.4	12.3				
253.184189					73.8324	-135.5701	1.0	15.8								
253.187149													73.9169	-138.4051	-0.2	13.5
253.187180	73.3847	-140.0970	-11.8	5.4												
253.199860	73.3834	-140.0957	-14.2	2.5												
253.260269	73.3773	-140.0922	-5.9	7.5												
253.273178					73.8333	-135.5307	0.1	17.3								
253.273209													73.9168	-138.3678	0.2	17.8
253.273346	73.3769	-140.0888	-1.0	11.9												
253.329254													73.9164	-138.3394	-3.8	17.9
253.402252	73.3821	-140.0194	-2.0	17.6												
253.402267					73.8299	-135.4655	-7.0	17.1								
253.402328													73.9119	-138.3054	-10.0	16.2
253.411209													73.9112	-138.3014	-10.0	16.2
253.411377					73.8293	-135.4613	-7.5	16.7								
253.475967					73.8251	-135.4342	-8.8	13.9								

DAY	CAMP CARIBOU LAT	LONG	NIV	EIV	CAMP BLUE FOX LAT	LONG	NIV	EIV	CAMP SNOWBIRD LAT	LONG	NIV	EIV	CAMP BIG BEAR LAT	LONG	NIV	EIV
253.483398	73.3763	-139.9943	-10.6	7.4												
253.483566													73.9055	-138.2714	-10.3	12.2
253.493164					73.8239	-135.4277	-8.3	13.2								
253.550140	73.3721	-139.9839	-6.4	4.1												
253.550308													73.9004	-138.2540	-9.2	7.7
253.557312													73.8999	-138.2525	-9.0	7.6
253.559357					73.8203	-135.4066	-6.0	9.7								
253.568573	73.3713	-139.9821	-6.0	3.3												
253.568665					73.8198	-135.4041	-5.7	9.2								
253.625259													73.8959	-138.2388	-5.5	7.3
253.625397					73.8178	-135.3909	-3.6	8.7								
253.633209													73.8956	-138.2372	-4.9	7.4
253.634125					73.8175	-135.3888	-3.2	9.2								
253.643570					73.8173	-135.3863	-2.8	9.8								
253.643600	73.3687	-139.9760	-2.3	4.1												
253.706863					73.8163	-135.3671	-2.1	11.1								
253.717773					73.8161	-135.3638	-2.3	10.8								
253.776505					73.8149	-135.3470	-2.4	10.8								
253.780075	73.3692	-139.9483	1.2	10.1												
253.783386					73.8148	-135.3449	-2.3	11.1								
253.791565	73.3692	-139.9451	0.9	10.4												
253.851639	73.3694	-139.9278	0.0	10.6												
253.851639													73.8944	-138.1743	-0.2	14.8
253.851746					73.8137	-135.3210	-2.5	14.6								
253.859787					73.8135	-135.3177	-2.7	15.1								
253.859802													73.8944	-138.1709	-0.4	15.2
253.859924	73.3694	-139.9255	0.0	10.3												
253.926407					73.8117	-135.2887	-4.0	14.9								
253.926422	73.3692	-139.9070	-1.2	11.3												
253.930862													73.8936	-138.1405	-2.3	14.4
253.933350					73.8115	-135.2859	-4.1	14.4								
253.937408	73.3691	-139.9036	-1.6	12.0												
254.010176	73.3675	-139.8786	-4.1	12.0												
254.073639					73.8082	-135.2408	0.1	11.3								
254.073837	73.3654	-139.8622	-3.3	6.9												
254.079407									74.3110	-141.6793	7.8	13.6				
254.083282	73.3652	-139.8606	-2.7	6.0												
254.146683	73.3651	-139.8540	3.0	2.6												
254.146683									74.3155	-141.6544	8.8	11.7				
254.153015					73.8094	-135.2174	2.8	8.5								
254.156952	73.3654	-139.8533	4.2	2.4												
254.219162	73.3689	-139.8486	9.9	4.0												
254.291397					73.8122	-135.1935	2.9	8.4								
254.291565													73.8942	-138.0495	9.1	10.5
254.291580	73.3749	-139.8351	9.5	10.7												
254.291779									74.3244	-141.6133	6.5	10.9				
254.306625					73.8126	-135.1897	3.1	9.8								
254.364349	73.3790	-139.8079	5.4	16.0												
254.364380													73.9000	-138.0243	9.7	14.7
254.364578									74.3277	-141.5870	5.5	14.4				
254.376526									74.3282	-141.5820	5.5	14.9				
254.376953					73.8149	-135.1661	5.7	13.9								
254.382019	73.3797	-139.8002	5.0	16.3												
254.437653	73.3815	-139.7752	2.5	17.6												
254.437881									74.3307	-141.5531	4.6	18.4				
254.444595													73.9039	-137.9864	2.2	18.9
254.447067	73.3816	-139.7706	1.8	18.1												
254.452377									74.3312	-141.5453	4.1	19.4				
254.452621													73.9040	-137.9822	1.3	19.2
254.458008	73.3818	-139.7653	1.1	18.6												
254.511612	73.3816	-139.7393	-1.9	15.5												
254.511734													73.9036	-137.9512	-2.0	17.5
254.511749					73.8216	-135.1123	4.4	13.6								
254.511765									74.3325	-141.5110	1.4	20.1				
254.527771									74.3327	-141.5020	0.4	19.6				
254.527969													73.9034	-137.9437	-2.1	16.2
254.528015	73.3813	-139.7331	-2.6	12.2												
254.586243	73.3796	-139.7207	-4.4	6.2												
254.586349									74.3323	-141.4710	-1.4	17.2				

DAY	CAMP CARIBOU LAT	LONG	NIV	EIV	CAMP BLUE FOX LAT	LONG	NIV	EIV	CAMP SNOWBIRD LAT	LONG	NIV	EIV	CAMP BIG BEAR LAT	LONG	NIV	EIV
254.586426													73.9022	-137.9222	-3.5	9.4
254.586533					73.8235	-135.0888	3.8	8.4								
254.598328	73.3792	-139.7186	-4.5	6.5												
254.608932									74.3320	-141.4603	-1.4	16.2				
254.609161	73.3788	-139.7166	-4.6	7.0												
254.660675					73.8266	-135.0752	6.5	6.9								
254.660706	73.3773	-139.7058	-1.8	8.1												
254.660919									74.3313	-141.4377	-2.8	14.1				
254.676651									74.3309	-141.4316	-3.5	13.2				
254.676651													73.9006	-137.9051	2.2	8.9
254.733566	73.3783	-139.6871	4.8	12.9												
254.737045									74.3294	-141.4104	-1.3	12.3				
254.737289													73.9030	-137.8842	5.8	15.0
254.757477					73.8320	-135.0502	7.3	11.3								
254.757690	73.3794	-139.6775	6.5	16.8												
254.807220													73.9052	-137.8535	2.1	15.8
254.807251									74.3300	-141.3851	1.8	12.3				
254.812759	73.3822	-139.6505	4.8	16.3												
254.812912					73.8349	-135.0306	5.8	14.9								
254.822830					73.8353	-135.0264	5.3	15.8								
254.830704					73.8356	-135.0229	4.8	16.6								
254.830917									74.3302	-141.3770	0.8	11.9				
254.881348									74.3300	-141.3592	-2.1	13.4				
254.881454													73.9055	-137.8223	-0.4	14.8
254.881577					73.8369	-134.9984	1.2	16.9								
254.887589									74.3299	-141.3568	-2.5	13.7				
254.895630					73.8369	-134.9920	0.2	15.8								
254.903870									74.3295	-141.3502	-3.9	14.6				
254.955994									74.3272	-141.3273	-6.2	15.6				
254.956055	73.3800	-139.6094	-5.7	13.6												
254.956192													73.9046	-137.7911	-3.7	15.6
254.956360					73.8362	-134.9679	-2.7	14.0								
254.962219	73.3797	-139.6070	-5.8	14.6												
254.968628					73.8359	-134.9631	-2.9	14.2								
254.971344	73.3793	-139.6033	-5.9	16.1												
255.031052	73.3762	-139.5751	-7.8	16.1												
255.031128													73.9010	-137.7606	-8.2	12.0
255.031326					73.8342	-134.9395	-4.3	11.7								
255.042160	73.3755	-139.5705	-8.4	14.3												
255.105896													73.8959	-137.7431	-8.0	5.8
255.106003					73.8315	-134.9223	-4.1	5.4								
255.179916									74.3197	-141.2506	-1.2	6.5				
255.180130	73.3683	-139.5479	0.3	0.7												
255.180145					73.8302	-134.9144	0.3	3.4								
255.190887	73.3684	-139.5477	2.2	0.2												
255.196945	73.3685	-139.5477	3.3	-0.1												
255.253769					73.8315	-134.9053	3.0	5.9								
255.253998	73.3712	-139.5463	6.7	4.4												
255.263107									74.3211	-141.2386	7.0	4.9				
255.271866									74.3216	-141.2374	8.4	5.2				
255.271957					73.8319	-134.9022	2.9	6.6								
255.326569									74.3260	-141.2260	10.2	10.8				
255.342285													73.8976	-137.7006	12.4	13.2
255.347183	73.3758	-139.5185	8.2	15.2												
255.347488					73.8339	-134.8876	4.2	6.7								
255.398972									74.3303	-141.1927	5.3	20.5				
255.399033	73.3794	-139.4959	7.7	17.5												
255.410873	73.3800	-139.4902	6.5	18.2												
255.411026													73.9046	-137.6702	10.7	17.9
255.418015									74.3310	-141.1811	5.0	21.9				
255.423096	73.3806	-139.4841	5.4	18.9												
255.423370					73.8370	-134.8736	6.4	7.5								
255.470688					73.8394	-134.8629	5.9	8.6								
255.470840													73.9074	-137.6380	1.4	21.4
255.470978	73.3818	-139.4594	1.0	18.7												
255.486053	73.3818	-139.4520	-0.2	17.8												
255.486115									74.3342	-141.1369	7.4	22.7				
255.486206													73.9074	-137.6286	-0.4	22.5
255.486359					73.8401	-134.8592	5.3	8.6								

DAY	CAMP CARIBOU LAT	CAMP CARIBOU LONG	CAMP CARIBOU NIV	CAMP CARIBOU EIV	CAMP BLUE FOX LAT	CAMP BLUE FOX LONG	CAMP BLUE FOX NIV	CAMP BLUE FOX EIV	CAMP SNOWBIRD LAT	CAMP SNOWBIRD LONG	CAMP SNOWBIRD NIV	CAMP SNOWBIRD EIV	CAMP BIG BEAR LAT	CAMP BIG BEAR LONG	CAMP BIG BEAR NIV	CAMP BIG BEAR EIV
255.493637									74.3346	-141.1321	7.7	22.5				
255.493851													73.9074	-137.6238	-1.1	22.9
255.493986					73.8404	-134.8574	5.1	8.5								
255.499023	73.3818	-139.4460	-1.0	16.9												
255.542542					73.8418	-134.8465	1.6	7.8								
255.542709													73.9063	-137.5937	-4.6	19.4
255.542770	73.3811	-139.4279	-3.0	14.1												
255.542923									74.3375	-141.1004	5.4	23.3				
255.561691									74.3381	-141.0876	3.3	24.2				
255.561737	73.3806	-139.4210	-3.4	12.9												
255.562042					73.8419	-134.8423	-0.3	7.5								
255.564011													73.9054	-137.5835	-5.3	15.2
255.568665									74.3382	-141.0828	2.7	24.4				
255.574600	73.3803	-139.4167	-3.4	12.1												
255.614700					73.8412	-134.8324	-1.5	6.1								
255.614792	73.3793	-139.4051	-2.8	9.4												
255.614792													73.9035	-137.5686	-3.9	6.7
255.614990									74.3386	-141.0511	-0.8	22.6				
255.639938					73.8411	-134.8283	0.1	6.0								
255.649261									74.3382	-141.0304	-1.3	20.0				
255.649460					73.8411	-134.8267	0.9	6.2								
255.649490	73.3786	-139.3968	-1.5	8.8												
255.687302					73.8418	-134.8187	3.7	9.7								
255.687378													73.9028	-137.5574	1.9	8.0
255.687500									74.3382	-141.0092	1.7	19.2				
255.697983									74.3384	-141.0035	2.8	19.2				
255.698074	73.3788	-139.3839	3.2	11.3												
255.713165	73.3793	-139.3791	5.2	12.2												
255.713165													73.9035	-137.5503	4.8	11.7
255.713303					73.8427	-134.8106	4.9	12.6								
255.714951									74.3389	-140.9942	4.5	19.1				
255.723511									74.3392	-140.9896	5.2	19.0				
255.723526					73.8431	-134.8070	5.1	13.3								
255.760422	73.3821	-139.3633	9.3	11.7												
255.760544													73.9063	-137.5331	10.0	13.3
255.760559					73.8447	-134.7932	6.2	12.6								
255.760590									74.3410	-140.9708	7.1	15.8				
255.773560									74.3418	-140.9653	7.4	14.0				
255.773727	73.3831	-139.3593	9.9	10.8												
255.773788													73.9074	-137.5283	11.2	12.8
255.773972					73.8454	-134.7888	6.9	11.3								
255.797134									74.3432	-140.9565	7.8	12.8				
255.834229	73.3883	-139.3408	11.7	14.4												
255.834335									74.3455	-140.9421	8.4	14.7				
255.834381													73.9135	-137.5048	13.7	17.2
255.834473					73.8494	-134.7719	9.9	10.8								
255.848831									74.3465	-140.9358	8.6	16.0				
255.849045													73.9150	-137.4973	13.6	19.7
255.849075	73.3896	-139.3345	11.7	17.1												
255.849167					73.8506	-134.7672	10.4	12.1								
255.869949					73.8522	-134.7597	10.0	14.1								
255.870224	73.3915	-139.3236	10.6	21.3												
255.870224									74.3479	-140.9253	8.1	18.2				
255.908676	73.3943	-139.2991	8.3	24.8												
255.908829													73.9207	-137.4581	9.9	25.9
255.908966					73.8551	-134.7429	9.1	16.7								
255.923553									74.3502	-140.8938	2.2	22.8				
255.923691													73.9218	-137.4474	8.3	26.[illegible]
255.923752					73.8561	-134.7359	9.2	17.2								
255.923767	73.3952	-139.2891	7.8	24.3												
255.935364					73.8570	-134.7304	9.3	17.5								
255.943039									74.3503	-140.8808	-1.1	23.8				
255.983536									74.3492	-140.8535	-4.4	22.8				
255.983612	73.3981	-139.2516	3.8	22.7												
255.983887					73.8603	-134.7075	7.5	15.5								
256.008667					73.8615	-134.6979	4.4	12.7								
256.010040	73.3986	-139.2351	1.4	24.6												
256.015747	73.3987	-139.2313	0.9	25.5												
256.058411									74.3465	-140.8109	-6.1	17.5				

DAY	CAMP CARIBOU LAT	LONG	NIV	EIV	CAMP BLUE FOX LAT	LONG	NIV	EIV	CAMP SNOWBIRD LAT	LONG	NIV	EIV	CAMP BIG BEAR LAT	LONG	NIV	EIV
256.058594	73.3984	-139.2002	-2.5	26.4												
256.058624													73.9238	-137.3506	-2.6	21.7
256.058777					73.8620	-134.6823	-0.4	11.1								
256.070923					73.8619	-134.6785	-0.6	12.0								
256.071014													73.9235	-137.3434	-3.3	20.2
256.071045									74.3459	-140.8047	-7.0	16.8				
256.071167	73.3981	-139.1916	-3.5	24.9												
256.081482													73.9232	-137.3377	-4.2	18.9
256.088959	73.3975	-139.1803	-5.2	22.3												
256.088989													73.9230	-137.3339	-4.9	18.0
256.089172									74.3448	-140.7963	-8.6	15.6				
256.132996									74.3413	-140.7792	-10.8	11.5				
256.133179													73.9208	-137.3155	-7.4	11.9
256.133209	73.3952	-139.1574	-7.3	16.5												
256.143799													73.9201	-137.3122	-7.6	10.3
256.143921									74.3404	-140.7758	-10.9	10.2				
256.143951	73.3946	-139.1529	-7.2	15.1												
256.154205													73.9195	-137.3095	-7.9	8.8
256.154236	73.3940	-139.1489	-7.2	13.4												
256.154419									74.3395	-140.7730	-11.0	8.7				
256.162750	73.3936	-139.1460	-7.3	11.8												
256.162933									74.3388	-140.7710	-11.2	7.5				
256.206970									74.3350	-140.7640	-10.5	5.2				
256.207123													73.9163	-137.2999	-7.0	5.8
256.216522									74.3342	-140.7625	-10.1	5.6				
256.227417									74.3334	-140.7607	-9.6	6.1				
256.237366									74.3327	-140.7589	-9.1	6.6				
256.280334									74.3299	-140.7512	-7.7	4.6				
256.280365					73.8611	-134.5868	0.0	14.2								
256.280396													73.9133	-137.2886	-3.7	3.7
256.280518	73.3875	-139.1354	-4.6	-0.9												
256.289032									74.3294	-140.7502	-7.5	3.4				
256.300690	73.3869	-139.1356	-3.9	0.3												
256.300720					73.8611	-134.5792	0.2	12.7								
256.300751													73.9128	-137.2870	-3.3	2.3
256.303345									74.3286	-140.7493	-7.3	1.2				
256.308044					73.8611	-134.5767	0.4	12.2								
256.352936					73.8612	-134.5633	-0.6	9.6								
256.353027													73.9114	-137.2833	-3.4	4.1
256.353088									74.3260	-140.7503	-5.8	-0.6				
256.361603					73.8611	-134.5611	-1.2	9.3								
256.361694													73.9112	-137.2822	-3.4	5.1
256.361847									74.3256	-140.7504	-5.3	0.2				
256.375000					73.8609	-134.5577	-2.1	8.7								
256.375000									74.3251	-140.7501	-4.7	1.4				
256.383606									74.3248	-140.7496	-4.2	2.1				
256.383850													73.9106	-137.2784	-3.5	7.0
256.384033					73.8608	-134.5556	-2.6	8.2								
256.425079					73.8595	-134.5474	-5.5	6.5								
256.425201													73.9094	-137.2692	-4.4	8.5
256.425323									74.3237	-140.7451	-3.1	5.2				
256.435059					73.8590	-134.5456	-6.2	6.2								
256.435181									74.3234	-140.7436	-3.1	5.7				
256.449829									74.3231	-140.7411	-3.1	6.5				
256.449860													73.9084	-137.2634	-5.3	8.3
256.449951					73.8583	-134.5431	-7.0	5.8								
256.459381									74.3229	-140.7392	-3.0	7.0				
256.459625													73.9080	-137.2612	-5.6	8.2
256.459747					73.8577	-134.5416	-7.4	5.6								
256.496948					73.8554	-134.5368	-8.7	3.3								
256.497101													73.9062	-137.2532	-7.6	7.2
256.497284									74.3219	-140.7313	-3.7	7.2				
256.509094													73.9054	-137.2509	-8.5	6.8
256.509155					73.8545	-134.5359	-9.2	2.1								
256.509155									74.3215	-140.7290	-4.2	6.6				
256.534668									74.3206	-140.7251	-5.0	3.5				
256.534851													73.9035	-137.2462	-9.8	6.4
256.568878					73.8500	-134.5357	-10.0	-0.9								
256.569214									74.3191	-140.7239	-5.9	-0.2				
256.583771									74.3185	-140.7240	-6.3	0.3				

DAY	CAMP CARIBOU LAT	LONG	NIV	EIV	CAMP BLUE FOX LAT	LONG	NIV	EIV	CAMP SNOWBIRD LAT	LONG	NIV	EIV	CAMP BIG BEAR LAT	LONG	NIV	EIV
256.600922									74.3176	-140.7230	-6.7	4.4				
256.601135													73.8985	-137.2359	-8.8	3.9
256.601349					73.8475	-134.5364	-9.0	-0.5								
256.609314									74.3171	-140.7216	-6.8	7.7				
256.641296													73.8960	-137.2334	-7.4	0.4
256.641479									74.3154	-140.7100	-7.2	15.8				
256.658997									74.3144	-140.7021	-7.3	15.2				
256.676819													73.8941	-137.2343	-6.1	-1.8
256.680603									74.3132	-140.6945	-6.8	8.3				
256.689392									74.3127	-140.6930	-6.5	4.1				
256.714020	73.3711	-139.0501	-8.1	-1.3												
256.714233									74.3116	-140.6938	-5.7	-5.2				
256.734497									74.3107	-140.6978	-5.1	-7.9				
256.734619	73.3698	-139.0514	-7.8	-3.1												
256.734924					73.8422	-134.5349	-0.9	0.7								
256.751801									74.3101	-140.7016	-4.4	-7.2				
256.752014	73.3689	-139.0529	-6.5	-3.3												
256.752075					73.8422	-134.5346	0.2	0.7								
256.763123					73.8422	-134.5343	0.7	0.8								
256.763367	73.3683	-139.0538	-5.2	-2.6												
256.787384	73.3677	-139.0544	-2.0	1.5												
256.787537													73.8914	-137.2405	0.2	-1.1
256.787567					73.8424	-134.5338	1.2	0.8								
256.787567									74.3091	-140.7070	-2.7	-3.5				
256.809967									74.3087	-140.7085	-1.2	-1.4				
256.810150	73.3676	-139.0520	0.8	6.2												
256.836548									74.3086	-140.7091	0.7	-0.4				
256.836578	73.3680	-139.0470	2.7	6.8												
256.861481	73.3685	-139.0435	3.2	3.1												
256.861572									74.3089	-140.7093	2.1	-0.3				
256.884979									74.3094	-140.7095	2.7	-0.3				
256.885223	73.3691	-139.0426	3.1	0.2												
256.885223					73.8432	-134.5293	0.3	3.3								
256.900299									74.3097	-140.7097	2.7	-0.3				
256.900421	73.3695	-139.0426	2.9	0.2												
256.903412					73.8432	-134.5274	-0.1	3.7								
256.909119					73.8432	-134.5269	-0.2	3.6								
256.909454									74.3099	-140.7097	2.6	-0.3				
256.936157	73.3703	-139.0389	3.0	10.3												
256.936157									74.3104	-140.7098	2.2	0.5				
256.959381									74.3107	-140.7088	1.6	2.8				
256.959595	73.3708	-139.0293	2.9	19.2												
256.973389					73.8425	-134.5223	-3.0	0.9								
256.973541													73.8926	-137.2259	-4.2	6.9
256.973633									74.3109	-140.7073	1.2	4.5				
256.973663	73.3711	-139.0215	2.4	21.9												
257.011017									74.3111	-140.7016	0.0	5.0				
257.011139	73.3716	-138.9986	0.8	22.1												
257.011261													73.8909	-137.2179	-6.6	8.4
257.011444					73.8413	-134.5223	-5.1	-0.5								
257.033051					73.8404	-134.5226	-5.8	-0.5								
257.033081									74.3110	-140.6991	-0.5	2.9				
257.033203	73.3716	-138.9862	-1.0	19.8												
257.046204					73.8398	-134.5227	-6.0	-0.3								
257.046448	73.3715	-138.9794	-2.7	18.9												
257.046478									74.3110	-140.6983	-0.6	1.5				
257.054993					73.8393	-134.5228	-6.0	-0.2								
257.055328									74.3109	-140.6980	-0.7	0.7				
257.085815									74.3108	-140.6980	-0.2	-0.2				
257.086212					73.8379	-134.5225	-5.7	1.1								
257.105988					73.8370	-134.5215	-5.5	2.5								
257.106201									74.3108	-140.6979	0.6	0.8				
257.118835					73.8365	-134.5204	-5.5	3.5								
257.119171									74.3109	-140.6974	1.1	1.8				
257.128632	73.3677	-138.9423	-6.2	14.9												
257.128693					73.8361	-134.5194	-5.5	4.3								
257.128815									74.3110	-140.6968	1.5	2.8				
257.160187									74.3115	-140.6930	2.6	5.8				
257.160370													73.8840	-137.1762	-3.4	11.5

DAY	CAMP CARIBOU LAT	LONG	NIV	EIV	CAMP BLUE FOX LAT	LONG	NIV	EIV	CAMP SNOWBIRD LAT	LONG	NIV	EIV	CAMP BIG BEAR LAT	LONG	NIV	EIV
257.160400	73.3663	-138.9303	-4.9	13.3												
257.160431					73.8348	-134.5141	-5.0	7.8								
257.178589					73.8341	-134.5097	-4.1	9.5								
257.178833	73.3657	-138.9240	-4.7	12.1												
257.178894									74.3119	-140.6894	3.1	7.4				
257.191711					73.8337	-134.5062	-3.2	10.1								
257.191803	73.3652	-138.9199	-4.8	11.1												
257.191803													73.8834	-137.1662	-1.4	11.2
257.192017									74.3123	-140.6865	3.3	8.3				
257.202820	73.3648	-138.9167	-4.9	10.4												
257.202942					73.8335	-134.5030	-2.3	10.1								
257.202972									74.3125	-140.6838	3.5	9.0				
257.233978									74.3133	-140.6746	2.2	12.1				
257.234039					73.8332	-134.4953	0.0	7.2								
257.234161	73.3636	-138.9081	-4.6	10.8												
257.251038					73.8333	-134.4924	0.8	5.5								
257.251404									74.3135	-140.6681	0.6	14.0				
257.265045					73.8334	-134.4903	1.2	5.4								
257.265106													73.8836	-137.1431	1.2	13.0
257.265289									74.3135	-140.6624	-0.6	15.0				
257.273315	73.3625	-138.8961	-1.9	11.2												
257.277802									74.3134	-140.6569	-1.6	15.5				
257.323730					73.8340	-134.4782	1.0	10.5								
257.323822													73.8839	-137.1194	0.0	15.5
257.323853	73.3626	-138.8828	2.0	8.5												
257.324066									74.3123	-140.6367	-3.7	14.6				
257.339111									74.3119	-140.6307	-3.9	13.8				
257.349213									74.3116	-140.6268	-4.1	13.4				
257.349274	73.3632	-138.8773	3.1	7.9												
257.349548					73.8341	-134.4697	0.4	13.2								
257.379364					73.8341	-134.4581	-0.7	14.8								
257.379456													73.8835	-137.0952	-2.1	16.1
257.379578									74.3105	-140.6157	-5.5	12.4				
257.379608	73.3640	-138.8707	3.7	8.7												
257.396942													73.8832	-137.0873	-2.5	16.5
257.413452	73.3650	-138.8619	4.0	10.8												
257.413574									74.3087	-140.6040	-7.5	11.5				
257.413635													73.8828	-137.0796	-2.5	16.7
257.413727					73.8337	-134.4438	-2.1	15.2								
257.418793	73.3652	-138.8603	4.1	11.2												
257.425049									74.3080	-140.6004	-8.0	11.1				
257.425293													73.8826	-137.0742	-2.3	16.8
257.425446					73.8335	-134.4389	-2.4	15.0								
257.451324					73.8329	-134.4285	-3.6	14.2								
257.451508													73.8821	-137.0620	-2.7	16.9
257.451599	73.3661	-138.8495	3.1	13.5												
257.451630									74.3062	-140.5924	-9.7	10.1				
257.470673					73.8323	-134.4212	-4.5	13.0								
257.470764									74.3047	-140.5871	-11.1	9.2				
257.488800									74.3030	-140.5827	-12.3	7.8				
257.488892													73.8811	-137.0452	-4.2	14.8
257.489014					73.8316	-134.4149	-4.7	12.0								
257.500610									74.3019	-140.5804	-12.9	6.4				
257.500793													73.8807	-137.0406	-4.7	13.3
257.500885					73.8312	-134.4110	-4.4	11.3								
257.523346													73.8798	-137.0334	-6.0	9.4
257.523560									74.2995	-140.5772	-14.1	3.0				
257.545074									74.2970	-140.5765	-15.0	-0.5				
257.545166					73.8299	-134.3982	-3.6	10.0								
257.575500									74.2935	-140.5782	-14.4	-3.0				
257.575623													73.8766	-137.0250	-9.2	4.0
257.575653					73.8289	-134.3895	-4.5	10.9								
257.595276					73.8282	-134.3834	-5.8	11.5								
257.595367	73.3616	-138.7948	-12.5	10.4												
257.595581									74.2913	-140.5801	-12.9	-3.7				
257.619995	73.3590	-138.7887	-14.3	8.0												
257.620026									74.2891	-140.5832	-10.7	-5.6				
257.620270					73.8269	-134.3757	-7.2	10.6								
257.640137									74.2876	-140.5871	-8.6	-8.0				
257.640350	73.3568	-138.7848	-13.8	6.6												

DAY	CAMP CARIBOU LAT	LONG	NIV	EIV	CAMP BLUE FOX LAT	LONG	NIV	EIV	CAMP SNOWBIRD LAT	LONG	NIV	EIV	CAMP BIG BEAR LAT	LONG	NIV	EIV
257.640533					73.8257	-134.3702	-7.8	8.8								
257.649719					73.8251	-134.3681	-7.9	7.9								
257.649750									74.2870	-140.5895	-7.4	-9.2				
257.667786					73.8240	-134.3646	-8.3	6.2								
257.667999									74.2861	-140.5947	-5.4	-10.7				
257.695435									74.2852	-140.6032	-3.2	-10.8				
257.695831					73.8221	-134.3607	-8.7	3.8								
257.715576									74.2847	-140.6092	-2.3	-9.9				
257.723389									74.2846	-140.6113	-2.0	-9.6				
257.729248					73.8199	-134.3589	-8.5	0.0								
257.770996									74.2839	-140.6226	-2.2	-7.0				
257.771179	73.3465	-138.7762	-6.4	-2.0												
257.771393					73.8172	-134.3608	-7.8	-1.9								
257.790466									74.2835	-140.6261	-2.9	-5.6				
257.790588													73.8589	-137.0117	-8.3	-2.0
257.790649					73.8160	-134.3615	-7.7	-0.7								
257.790680	73.3456	-138.7776	-5.1	-1.3												
257.802612					73.8153	-134.3616	-7.7	0.1								
257.802795									74.2832	-140.6279	-3.1	-4.7				
257.802856	73.3452	-138.7787	-4.1	-4.0												
257.846283									74.2821	-140.6322	-3.6	-2.7				
257.846497	73.3444	-138.7842	-0.3	-4.7												
257.846588					73.8128	-134.3614	-6.9	-1.2								
257.864655					73.8119	-134.3625	-6.1	-3.6								
257.864655									74.2816	-140.6336	-3.8	-2.7				
257.864716													73.8555	-137.0197	-3.4	-5.3
257.864838	73.3445	-138.7864	1.3	-4.1												
257.875793	73.3446	-138.7875	2.2	-3.7												
257.875824									74.2812	-140.6345	-3.9	-2.9				
257.920959									74.2798	-140.6382	-4.2	-2.8				
257.921112					73.8098	-134.3721	-3.5	-7.0								
257.938080					73.8094	-134.3753	-2.9	-6.7								
257.938232									74.2792	-140.6395	-4.3	-2.6				
257.938324	73.3463	-138.7924	3.6	-2.6												
257.963623									74.2783	-140.6416	-4.6	-3.2				
257.963715	73.3469	-138.7943	2.5	-3.1												
257.963989					73.8088	-134.3803	-3.3	-7.3								
258.010986					73.8073	-134.3906	-4.1	-8.1								
258.011261	73.3475	-138.7991	0.7	-4.3												
258.021240					73.8070	-134.3928	-4.0	-7.9								
258.038727	73.3476	-138.8025	-0.1	-5.0												
258.038910					73.8065	-134.3966	-3.8	-7.7								
258.068237					73.8056	-134.4028	-3.6	-7.7								
258.068329													73.8542	-137.0599	-3.2	-7.8
258.068481	73.3475	-138.8069	-1.0	-5.8												
258.083649					73.8052	-134.4061	-3.5	-7.6								
258.083862	73.3473	-138.8093	-1.5	-6.0												
258.094604					73.8049	-134.4084	-3.5	-7.6								
258.094635	73.3472	-138.8111	-1.9	-6.1												
258.113403	73.3468	-138.8142	-2.6	-6.2												
258.113403													73.8528	-137.0700	-4.4	-8.8
258.113525					73.8044	-134.4123	-3.4	-7.6								
258.141235	73.3462	-138.8190	-3.7	-6.7												
258.156555	73.3457	-138.8218	-4.3	-7.1												
258.163910					73.8030	-134.4233	-3.8	-8.3								
258.187500					73.8023	-134.4287	-3.7	-8.4								
258.187531	73.3446	-138.8285	-4.3	-9.7												
258.213715	73.3439	-138.8369	-2.8	-14.9												
258.229553	73.3436	-138.8441	-1.5	-19.3												
258.238953	73.3435	-138.8494	-0.7	-22.2												
258.260986	73.3436	-138.8642	1.3	-27.3												
258.286163	73.3440	-138.8824	3.0	-24.5												
258.286377									74.2674	-140.7054	-0.7	-7.1				
258.303131	73.3444	-138.8918	3.5	-16.7												
258.303314									74.2673	-140.7087	-0.4	-6.6				
258.314697									74.2673	-140.7107	-0.4	-6.2				
258.314758	73.3448	-138.8961	3.6	-10.6												
258.333527					73.8008	-134.4612	1.6	-8.9								
258.333740	73.3453	-138.8994	3.9	-3.3												

DAY	CAMP CARIBOU LAT	LONG	NIV	EIV	CAMP BLUE FOX LAT	LONG	NIV	EIV	CAMP SNOWBIRD LAT	LONG	NIV	EIV	CAMP BIG BEAR LAT	LONG	NIV	EIV
258.377380	73.3468	-138.8994	4.8	0.8												
258.377533					73.8016	-134.4729	2.4	-10.5								
258.377533									74.2669	-140.7223	-0.7	-7.9				
258.390656									74.2669	-140.7254	-0.6	-8.9				
258.391052					73.8018	-134.4770	2.2	-11.0								
258.405731					73.8021	-134.4814	2.2	-11.0								
258.405975									74.2668	-140.7295	-0.3	-9.5				
258.432373					73.8026	-134.4888	2.6	-8.6								
258.432404													73.8531	-137.1523	6.5	-1.9
258.432556									74.2669	-140.7366	0.6	-9.1				
258.452393									74.2670	-140.7414	1.1	-8.0				
258.452454													73.8541	-137.1530	7.1	-0.8
258.452606					73.8030	-134.4928	3.2	-5.8								
258.470062									74.2672	-140.7452	1.1	-7.1				
258.477631					73.8037	-134.4958	3.5	-3.4								
258.477753													73.8555	-137.1535	6.7	-1.1
258.477936									74.2672	-140.7467	0.9	-6.8				
258.506470													73.8568	-137.1550	5.1	-2.7
258.506500									74.2673	-140.7522	0.0	-6.9				
258.506531					73.8044	-134.4982	3.0	-3.0								
258.527863									74.2673	-140.7566	-0.6	-7.7				
258.528046													73.8576	-137.1571	3.9	-4.2
258.528198					73.8049	-134.5002	2.2	-3.7								
258.535767									74.2672	-140.7583	-0.7	-8.1				
258.545685									74.2672	-140.7607	-0.9	-8.4				
258.581146									74.2668	-140.7698	-1.4	-9.8				
258.581207													73.8588	-137.1648	2.4	-5.7
258.603607									74.2666	-140.7763	-1.7	-10.6				
258.603851													73.8592	-137.1682	2.1	-5.3
258.611633									74.2665	-140.7787	-1.8	-10.8				
258.611877													73.8593	-137.1694	2.0	-5.1
258.656372									74.2658	-140.7930	-1.6	-11.6				
258.656525													73.8599	-137.1759	1.1	-6.1
258.679260									74.2656	-140.8006	-0.5	-11.8				
258.687134									74.2656	-140.8033	0.0	-12.0				
258.687317													73.8601	-137.1819	0.8	-8.0
258.687408					73.8058	-134.5245	0.8	-6.4								
258.731934									74.2660	-140.8188	2.5	-12.4				
258.732056	73.3619	-138.9781	3.6	-12.8												
258.732178													73.8605	-137.1921	1.8	-7.3
258.732330					73.8061	-134.5325	1.1	-6.7								
258.754425									74.2666	-140.8267	3.4	-12.3				
258.754547													73.8609	-137.1960	2.4	-5.4
258.754639	73.3625	-138.9859	3.4	-12.9												
258.754639					73.8063	-134.5366	0.9	-6.6								
258.807373									74.2685	-140.8445	6.1	-11.2				
258.807617	73.3643	-139.0043	5.9	-12.7												
258.807770					73.8068	-134.5453	1.8	-5.2								
258.828979					73.8071	-134.5483	2.6	-5.5								
258.828979													73.8628	-137.2091	4.0	-11.6
258.829071	73.3654	-139.0114	7.5	-11.8												
258.882385									74.2732	-140.8658	9.6	-8.7				
258.882538													73.8647	-137.2314	5.6	-15.[illegible]
258.882599	73.3692	-139.0266	10.3	-9.8												
258.902710									74.2748	-140.8706	10.3	-7.6				
258.902710													73.8657	-137.2390	6.5	-12.0
258.902863	73.3709	-139.0317	11.4	-9.2												
258.914948	73.3720	-139.0347	12.4	-8.7												
258.915070									74.2758	-140.8731	10.9	-6.6				
258.916412													73.8664	-137.2430	7.3	-8.9
258.956757									74.2795	-140.8792	11.4	-4.1				
258.975861													73.8702	-137.2504	7.9	-2.9
258.976013									74.2812	-140.8813	10.6	-3.8				
258.976044	73.3783	-139.0475	12.2	-7.4												
258.991211	73.3796	-139.0505	10.7	-7.5												
258.991333													73.8711	-137.2518	7.3	-3.7
259.030396					73.8144	-134.5950	4.7	-8.9								
259.030426													73.8730	-137.2568	5.4	-5.2
259.030457									74.2851	-140.8872	8.0	-3.8				

DAY	CAMP CARIBOU LAT	CAMP CARIBOU LONG	CAMP CARIBOU NIV	CAMP CARIBOU EIV	CAMP BLUE FOX LAT	CAMP BLUE FOX LONG	CAMP BLUE FOX NIV	CAMP BLUE FOX EIV	CAMP SNOWBIRD LAT	CAMP SNOWBIRD LONG	CAMP SNOWBIRD NIV	CAMP SNOWBIRD EIV	CAMP BIG BEAR LAT	CAMP BIG BEAR LONG	CAMP BIG BEAR NIV	CAMP BIG BEAR EIV
259.030548	73.3824	-139.0582	7.6	-6.9												
259.048523					73.8151	-134.5993	4.2	-8.4								
259.048645													73.8737	-137.2595	4.6	-5.5
259.048798	73.3834	-139.0614	6.9	-6.1												
259.048828									74.2862	-140.8891	7.3	-3.6				
259.060760	73.3840	-139.0633	6.6	-5.5												
259.060974									74.2868	-140.8903	6.8	-3.3				
259.103546									74.2888	-140.8939	4.9	-2.9				
259.103577	73.3861	-139.0685	5.5	-3.8												
259.121307													73.8756	-137.2703	2.7	-4.8
259.121368	73.3868	-139.0702	4.9	-3.2												
259.121521									74.2894	-140.8954	4.0	-3.0				
259.128387													73.8758	-137.2712	2.7	-4.6
259.134399	73.3873	-139.0712	4.3	-2.6												
259.134583									74.2898	-140.8965	3.3	-2.9				
259.176025													73.8767	-137.2771	2.4	-4.8
259.176178	73.3881	-139.0741	0.3	-3.6												
259.176239									74.2907	-140.9008	2.8	-5.2				
259.194214	73.3880	-139.0763	-2.7	-5.8												
259.194214													73.8771	-137.2796	2.1	-5.4
259.194397									74.2911	-140.9040	3.4	-7.3				
259.201660					73.8176	-134.6239	0.7	-3.8								
259.201721													73.8772	-137.2808	2.0	-5.6
259.201874									74.2914	-140.9057	3.7	-8.2				
259.208679	73.3875	-139.0790	-5.4	-8.1												
259.248352					73.8178	-134.6287	0.6	-4.1								
259.248596	73.3856	-139.0911	-4.2	-14.2												
259.248718									74.2930	-140.9172	5.4	-6.7				
259.267456					73.8179	-134.6310	0.7	-4.6								
259.267487	73.3853	-139.0988	1.3	-15.8												
259.267548													73.8780	-137.2921	1.7	-6.6
259.267700									74.2939	-140.9197	5.9	-2.3				
259.275726									74.2942	-140.9200	6.0	-0.1				
259.283691	73.3858	-139.1057	6.5	-15.8												
259.283752									74.2946	-140.9198	6.1	2.2				
259.321075					73.8184	-134.6381	1.5	-4.6								
259.321167													73.8789	-137.3017	2.9	-6.0
259.341431	73.3907	-139.1228	10.9	-2.2												
259.341583									74.2976	-140.9134	7.6	-1.0				
259.350098	73.3914	-139.1228	9.5	1.5												
259.350220													73.8797	-137.3062	3.6	-5.4
259.350250									74.2981	-140.9141	7.9	-4.4				
259.350281					73.8188	-134.6418	2.1	-4.7								
259.359985					73.8189	-134.6430	2.2	-4.9								
259.360260	73.3921	-139.1219	7.9	4.9												
259.394226					73.8196	-134.6476	2.6	-4.3								
259.394318													73.8810	-137.3120	4.1	-3.9
259.416046	73.3951	-139.1142	9.1	-2.7												
259.416168									74.3026	-140.9338	8.7	-10.2				
259.416229													73.8817	-137.3141	4.2	-3.3
259.425415									74.3032	-140.9363	8.6	-8.3				
259.425507													73.8820	-137.3149	4.2	-3.3
259.425598					73.8202	-134.6509	2.7	-3.7								
259.432190													73.8823	-137.3156	4.2	-3.3
259.432312									74.3037	-140.9378	8.4	-6.9				
259.467926	73.4005	-139.1341	17.1	-22.5												
259.468079					73.8211	-134.6561	2.6	-5.8								
259.491364	73.4036	-139.1483	14.6	-20.3												
259.491364									74.3072	-140.9422	6.9	-0.1				
259.491516													73.8842	-137.3211	4.3	-3.2
259.491669					73.8216	-134.6603	2.7	-6.5								
259.507751					73.8219	-134.6630	2.8	-5.7								
259.510925									74.3082	-140.9421	6.1	0.2				
259.511139	73.4052	-139.1566	6.0	-9.6												
259.542328	73.4051	-139.1574	-5.4	5.0												
259.542419									74.3095	-140.9419	4.6	0.0				
259.542450													73.8858	-137.3253	3.7	-2.9
259.542542					73.8227	-134.6674	2.5	-3.6								
259.567047									74.3103	-140.9420	3.2	-0.1				
259.567139	73.4039	-139.1533	-5.7	5.9												

DAY	CAMP CARIBOU LAT	LONG	NIV	EIV	CAMP BLUE FOX LAT	LONG	NIV	EIV	CAMP SNOWBIRD LAT	LONG	NIV	EIV	CAMP BIG BEAR LAT	LONG	NIV	EIV
259.567261													73.8865	-137.3273	2.8	-2.8
259.567444					73.8231	-134.6696	1.8	-3.0								
259.577423					73.8232	-134.6704	1.5	-3.0								
259.582306									74.3106	-140.9420	2.5	0.2				
259.582489	73.4033	-139.1514	-3.1	3.2												
259.617371	73.4032	-139.1513	1.6	-2.4												
259.617401									74.3111	-140.9418	1.7	0.0				
259.617523													73.8872	-137.3311	1.2	-2.9
259.642792									74.3115	-140.9420	1.8	-0.4				
259.642975	73.4037	-139.1537	2.5	-4.0												
259.643036													73.8874	-137.3333	0.8	-3.2
259.643158					73.8236	-134.6765	0.4	-3.9								
259.652710									74.3116	-140.9421	1.9	-0.3				
259.652924	73.4038	-139.1548	2.3	-4.0												
259.652924													73.8874	-137.3342	0.8	-3.3
259.653046					73.8236	-134.6776	0.4	-4.2								
259.660980									74.3117	-140.9422	1.9	-0.2				
259.692841									74.3122	-140.9423	1.7	-0.4				
259.692932	73.4043	-139.1591	0.6	-4.0												
259.693054													73.8876	-137.3385	0.0	-4.9
259.693237					73.8237	-134.6827	-0.1	-5.0								
259.718201									74.3125	-140.9430	1.4	-1.6				
259.718384	73.4044	-139.1620	-0.2	-4.7												
259.718384													73.8875	-137.3425	-0.7	-6.4
259.718475					73.8236	-134.6864	-0.6	-5.3								
259.729950									74.3126	-140.9437	1.3	-2.4				
259.730011	73.4043	-139.1635	-0.1	-5.2												
259.768402									74.3130	-140.9474	1.6	-4.1				
259.768585	73.4044	-139.1697	0.3	-6.4												
259.768646													73.8872	-137.3522	-0.8	-6.8
259.768768					73.8233	-134.6940	-0.9	-6.1								
259.792999									74.3134	-140.9503	2.2	-3.9				
259.793121													73.8871	-137.3563	-0.1	-5.1
259.793182	73.4045	-139.1740	0.8	-6.5												
259.808472									74.3137	-140.9519	2.7	-3.5				
259.808533	73.4046	-139.1767	1.3	-6.6												
259.843658									74.3146	-140.9552	4.0	-3.5				
259.843872	73.4051	-139.1830	2.4	-6.8												
259.843964					73.8231	-134.7086	0.5	-7.5								
259.867096									74.3154	-140.9577	4.9	-4.0				
259.867126													73.8877	-137.3647	2.2	-5.9
259.867279	73.4056	-139.1873	3.3	-6.9												
259.881409	73.4060	-139.1900	4.0	-7.0												
259.881470									74.3160	-140.9594	5.5	-4.3				
259.918335									74.3177	-140.9636	6.5	-3.0				
259.918457													73.8889	-137.3748	4.0	-6.4
259.918488					73.8242	-134.7212	3.1	-3.5								
259.918518	73.4074	-139.1966	5.5	-5.8												
259.940460					73.8248	-134.7228	4.0	-1.9								
259.940582													73.8897	-137.3780	5.3	-4.0
259.940643									74.3189	-140.9649	6.8	-1.2				
259.940704	73.4084	-139.1997	5.9	-4.7												
259.949158					73.8251	-134.7232	4.4	-1.6								
259.949280													73.8901	-137.3788	5.8	-3.1
259.992340									74.3216	-140.9652	6.2	-0.2				
259.992371					73.8267	-134.7252	4.9	-2.5								
259.992371													73.8924	-137.3812	7.2	-2.1
259.992493	73.4108	-139.2057	6.2	-4.6												
260.013336					73.8275	-134.7270	4.4	-3.9								
260.013489													73.8935	-137.3829	6.8	-3.5
260.013611	73.4119	-139.2084	6.3	-4.8												
260.013641									74.3225	-140.9656	5.4	-1.1				
260.027008	73.4125	-139.2101	6.4	-4.5												
260.065582					73.8288	-134.7333	2.5	-3.5								
260.065674													73.8960	-137.3895	5.0	-5.0
260.065735									74.3244	-140.9679	3.9	-1.3				
260.085999					73.8292	-134.7347	1.9	-1.6								
260.086151													73.8967	-137.3922	4.6	-4.2
260.086243	73.4154	-139.2144	5.3	-0.1												

DAY	CAMP CARIBOU LAT	LONG	NIV	EIV	CAMP BLUE FOX LAT	LONG	NIV	EIV	CAMP SNOWBIRD LAT	LONG	NIV	EIV	CAMP BIG BEAR LAT	LONG	NIV	EIV
260.086365									74.3250	-140.9685	3.7	-0.5				
260.095184									74.3252	-140.9685	3.6	-0.1				
260.100403	73.4159	-139.2141	4.5	1.5												
260.138306					73.8298	-134.7352	1.2	-0.5								
260.138550	73.4171	-139.2119	3.9	1.7												
260.138550									74.3263	-140.9682	3.1	0.1				
260.158783					73.8300	-134.7360	1.2	-2.3								
260.158905	73.4177	-139.2115	4.6	-0.6												
260.159088									74.3268	-140.9684	2.9	-1.0				
260.167572									74.3270	-140.9687	2.8	-1.5				
260.167816	73.4181	-139.2118	5.0	-1.7												
260.170776					73.8301	-134.7370	1.3	-3.8								
260.211151									74.3280	-140.9717	3.5	-2.9				
260.246094													73.9012	-137.4019	2.0	-2.7
260.283691									74.3308	-140.9784	6.6	-3.9				
260.305603	73.4227	-139.2270	-0.8	0.1												
260.305664					73.8316	-134.7567	1.5	0.6								
260.305695													73.9021	-137.4066	2.4	-2.1
260.314178									74.3325	-140.9822	7.3	-4.6				
260.321716									74.3329	-140.9832	7.3	-4.7				
260.321838	73.4225	-139.2265	-2.8	2.4												
260.321930													73.9025	-137.4073	3.1	-1.4
260.356323	73.4218	-139.2234	-0.4	2.9												
260.356323													73.9035	-137.4082	4.8	-0.7
260.356506									74.3350	-140.9875	8.4	-3.8				
260.379944	73.4224	-139.2227	7.2	-1.4												
260.380066									74.3367	-140.9898	9.8	-3.2				
260.380066													73.9045	-137.4087	5.8	-0.8
260.380096					73.8328	-134.7493	3.2	2.4								
260.386505													73.9048	-137.4089	6.0	-0.9
260.386627									74.3372	-140.9904	10.1	-3.2				
260.391144					73.8331	-134.7488	3.7	0.7								
260.397675									74.3381	-140.9914	10.7	-3.2				
260.397797	73.4238	-139.2245	13.4	-5.7												
260.397888													73.9053	-137.4092	6.3	-1.1
260.454956	73.4316	-139.2374	16.6	-6.9												
260.455017									74.3433	-140.9960	12.4	-1.7				
260.455109													73.9083	-137.4105	7.0	0.3
260.455231					73.8354	-134.7527	4.6	-3.3								
260.466492	73.4330	-139.2392	14.4	-4.7												
260.466492									74.3444	-140.9964	12.6	-0.9				
260.466644													73.9090	-137.4102	7.0	1.1
260.466797					73.8358	-134.7536	4.4	-2.9								
260.476105									74.3454	-140.9966	12.7	-0.2				
260.503723	73.4364	-139.2415	10.7	-1.0												
260.503876													73.9110	-137.4086	7.0	1.4
260.503906									74.3482	-140.9963	13.1	0.5				
260.548401									74.3528	-140.9965	13.4	-1.2				
260.578491	73.4427	-139.2435	11.0	-1.6												
260.578552									74.3559	-140.9982	13.4	-2.5				
260.578644													73.9151	-137.4087	7.2	-1.5
260.602417													73.9165	-137.4099	7.5	-1.8
260.602448	73.4447	-139.2447	11.2	-1.7												
260.602661									74.3584	-141.0000	13.4	-2.9				
260.618195									74.3601	-141.0013	13.4	-2.9				
260.618378	73.4461	-139.2453	11.3	-1.2												
260.618408													73.9174	-137.4106	7.8	-1.7
260.622833									74.3605	-141.0017	13.4	-3.0				
260.653778									74.3638	-141.0042	13.8	-2.1				
260.653809	73.4493	-139.2456	11.7	0.6												
260.653961													73.9197	-137.4121	8.8	-1.1
260.674927	73.4513	-139.2449	11.9	1.9												
260.674957					73.8419	-134.7531	5.0	2.5								
260.674988													73.9212	-137.4124	9.6	-0.1
260.675171									74.3661	-141.0050	14.4	-0.4				
260.682068	73.4519	-139.2445	11.9	2.3												
260.682098													73.9217	-137.4124	9.8	0.4
260.693573									74.3682	-141.0047	14.5	1.2				
260.693787	73.4530	-139.2437	11.8	2.7												
260.693787													73.9226	-137.4121	10.2	1.2

DAY	CAMP CARIBOU LAT	LONG	NIV	EIV	CAMP BLUE FOX LAT	LONG	NIV	EIV	CAMP SNOWBIRD LAT	LONG	NIV	EIV	CAMP BIG BEAR LAT	LONG	NIV	EIV
260.701019					73.8430	-134.7514	5.7	2.0								
260.729340									74.3722	-141.0040	14.5	-1.5				
260.729462	73.4562	-139.2416	11.4	0.7												
260.729736					73.8443	-134.7506	6.4	0.0								
260.748077	73.4578	-139.2419	11.3	-2.1												
260.748199													73.9273	-137.4108	11.9	-1.5
260.748260									74.3744	-141.0059	14.8	-5.7				
260.756958									74.3754	-141.0076	15.1	-7.7				
260.757111													73.9282	-137.4113	12.2	-2.9
260.757172					73.8457	-134.7511	7.1	-1.1								
260.774658									74.3775	-141.0123	16.0	-10.6				
260.774719	73.4602	-139.2444	11.8	-4.1												
260.804779									74.3815	-141.0218	18.2	-10.1				
260.804962	73.4632	-139.2472	13.7	-2.2												
260.805115					73.8488	-134.7522	9.4	-0.1								
260.821899	73.4651	-139.2477	15.3	0.0												
260.821991									74.3841	-141.0260	19.7	-7.0				
260.822052													73.9352	-137.4211	16.3	-5.2
260.822144					73.8501	-134.7521	10.3	0.5								
260.831360									74.3856	-141.0276	20.5	-5.0				
260.831421					73.8508	-134.7519	10.7	0.7								
260.831451													73.9364	-137.4223	17.1	-4.3
260.847809									74.3882	-141.0291	21.6	-1.4				
260.879700									74.3937	-141.0276	22.2	4.1				
260.879913													73.9434	-137.4261	19.1	-1.9
260.879944	73.4731	-139.2430	19.3	5.5												
260.879974					73.8553	-134.7512	12.7	-0.1								
260.905121									74.3980	-141.0235	21.3	7.2				
260.905171													73.9471	-137.4273	18.8	-1.7
260.915222					73.8589	-134.7518	14.3	-0.7								
260.915405													73.9486	-137.4278	18.7	-1.5
260.915924									74.3998	-141.0211	20.6	8.5				
260.954071									74.4056	-141.0101	18.5	11.0				
260.954193					73.8635	-134.7512	15.4	2.6								
260.954285	73.4843	-139.2326	18.4	2.3												
260.971191									74.4080	-141.0046	17.4	11.8				
260.971283	73.4867	-139.2319	17.2	1.3												
260.971405													73.9572	-137.4247	21.6	8.4
260.978241													73.9583	-137.4228	22.4	10.7
260.978333									74.4090	-141.0021	16.7	12.4				
260.978394	73.4876	-139.2316	16.6	1.7												
260.993530									74.4108	-140.9963	14.9	14.4				
261.027710					73.8722	-134.7394	15.0	6.9								
261.027771													73.9677	-137.3970	25.3	26.2
261.027863	73.4932	-139.2247	12.2	10.2												
261.046265	73.4948	-139.2185	10.6	14.5												
261.046295													73.9713	-137.3828	23.3	27.7
261.046448					73.8744	-134.7360	14.9	6.0								
261.059570													73.9735	-137.3731	19.4	24.3
261.100647					73.8806	-134.7276	13.9	6.6								
261.100861									74.4166	-140.9368	-1.5	20.9				
261.100891	73.4981	-139.1936	3.7	16.4												
261.120605									74.4162	-140.9253	-4.2	19.5				
261.120819	73.4984	-139.1855	0.0	13.2												
261.134460					73.8841	-134.7202	12.7	9.1								
261.134735									74.4157	-140.9177	-5.5	17.8				
261.136597	73.4982	-139.1806	-3.1	10.1												
261.173218					73.8877	-134.7094	10.9	10.4								
261.173462	73.4964	-139.1736	-8.1	4.6												
261.173523									74.4136	-140.9007	-7.8	13.0				
261.194611									74.4123	-140.8935	-8.2	10.9				
261.194733													73.9782	-137.3360	-0.9	6.8
261.194824					73.8894	-134.7034	10.0	9.9								
261.207916	73.4945	-139.1699	-4.4	4.2												
261.207916					73.8904	-134.6998	9.8	9.5								
261.207977													73.9781	-137.3331	0.0	8.6
261.211731									74.4112	-140.8885	-8.3	9.4				
261.245697					73.8933	-134.6901	9.5	9.4								
261.245819													73.9783	-137.3220	1.0	11.5

DAY	CAMP CARIBOU LAT	LONG	NIV	EIV	CAMP BLUE FOX LAT	LONG	NIV	EIV	CAMP SNOWBIRD LAT	LONG	NIV	EIV	CAMP BIG BEAR LAT	LONG	NIV	EIV
261.245880	73.4941	-139.1655	0.1	3.5												
261.246033									74.4091	-140.8805	-7.2	7.2				
261.267975					73.8949	-134.6841	9.2	10.0								
261.267975									74.4080	-140.8763	-5.7	6.1				
261.268036													73.9785	-137.3152	0.4	9.9
261.282013													73.9785	-137.3118	0.0	7.6
261.318390					73.8983	-134.6697	7.6	10.2								
261.318481													73.9784	-137.3069	-0.6	2.6
261.318726									74.4063	-140.8686	-2.8	4.9				
261.340576					73.8995	-134.6637	6.8	9.3								
261.340637													73.9783	-137.3058	-0.5	1.3
261.340729									74.4060	-140.8654	-1.9	5.3				
261.340790	73.4931	-139.1661	-2.2	-3.3												
261.356567	73.4928	-139.1676	-2.2	-3.9												
261.356689									74.4058	-140.8628	-1.0	5.8				
261.356689													73.9782	-137.3052	-0.1	1.0
261.356781					73.9003	-134.6597	6.6	8.2								
261.365326									74.4057	-140.8614	-0.4	6.2				
261.365356	73.4926	-139.1686	-2.3	-4.1												
261.365662					73.9008	-134.6578	6.5	7.5								
261.391632	73.4921	-139.1718	-3.4	-5.0												
261.391693													73.9783	-137.3041	0.5	1.5
261.412689					73.9030	-134.6492	5.6	6.7								
261.412842													73.9784	-137.3030	0.3	2.1
261.412964	73.4914	-139.1751	-5.6	-6.6												
261.418823													73.9784	-137.3026	0.1	2.2
261.431915	73.4903	-139.1790	-8.3	-8.7												
261.431946									74.4062	-140.8467	1.2	9.1				
261.432068													73.9784	-137.3018	-0.2	2.3
261.432190					73.9038	-134.6454	5.0	7.0								
261.439026									74.4062	-140.8448	1.1	9.4				
261.439392					73.9041	-134.6441	4.8	6.8								
261.465454					73.9050	-134.6397	3.8	4.7								
261.465454													73.9782	-137.2996	-1.5	2.4
261.465515									74.4064	-140.8378	0.4	8.7				
261.494049	73.4862	-139.1911	-4.3	-0.3												
261.494049									74.4064	-140.8311	-0.3	8.3				
261.494171													73.9777	-137.2976	-2.5	2.4
261.494324					73.9056	-134.6374	2.1	1.3								
261.507751									74.4064	-140.8277	-0.6	9.2				
261.507812	73.4860	-139.1902	-0.3	5.3												
261.507935													73.9774	-137.2967	-2.8	2.3
261.508087					73.9058	-134.6372	1.1	0.2								
261.514374									74.4063	-140.8259	-0.7	9.8				
261.514526													73.9773	-137.2963	-3.0	2.3
261.539734	73.4866	-139.1822	3.2	10.5												
261.539886									74.4061	-140.8181	-1.8	11.0				
261.539886													73.9766	-137.2949	-3.5	1.5
261.556519					73.9058	-134.6380	-0.1	-0.6								
261.556641													73.9761	-137.2944	-3.8	0.5
261.556702	73.4869	-139.1779	1.1	8.2												
261.556854									74.4058	-140.8130	-3.0	10.1				
261.569733									74.4054	-140.8096	-3.9	8.3				
261.569794	73.4869	-139.1754	-1.1	5.7												
261.569946													73.9757	-137.2944	-4.1	-0.2
261.583618									74.4050	-140.8068	-4.8	5.3				
261.583771	73.4866	-139.1738	-3.4	3.2												
261.583832													73.9753	-137.2946	-4.5	-0.8
261.592407	73.4864	-139.1732	-4.7	1.9												
261.614807	73.4853	-139.1728	-6.6	-0.3												
261.614838									74.4035	-140.8059	-6.7	-3.4				
261.628906	73.4846	-139.1730	-6.8	-0.9												
261.628937													73.9736	-137.2964	-5.1	-1.8
261.629089									74.4027	-140.8080	-7.7	-6.6				
261.645416									74.4017	-140.8111	-8.9	-5.8				
261.645599	73.4837	-139.1735	-6.7	-1.2												
261.645660													73.9729	-137.2972	-5.1	-1.8
261.659241									74.4007	-140.8125	-10.1	-0.8				
261.659424													73.9723	-137.2979	-5.3	-1.9
261.659454	73.4830	-139.1740	-6.5	-1.4												

DAY	CAMP CARIBOU LAT	LONG	NIV	EIV	CAMP BLUE FOX LAT	LONG	NIV	EIV	CAMP SNOWBIRD LAT	LONG	NIV	EIV	CAMP BIG BEAR LAT	LONG	NIV	EIV
261.666809									74.4001	-140.8123	-10.8	3.0				
261.690277									74.3979	-140.8071	-12.7	10.9				
261.690338	73.4814	-139.1757	-7.2	-3.2												
261.690460													73.9709	-137.2996	-6.8	-1.9
261.701660	73.4807	-139.1769	-7.8	-4.4												
261.701752													73.9703	-137.3002	-7.8	-1.9
261.701874									74.3967	-140.8033	-13.5	11.6				
261.720978													73.9690	-137.3010	-9.7	-1.3
261.721008	73.4795	-139.1797	-9.0	-6.5												
261.721039					73.9046	-134.6469	-4.7	-7.6								
261.734467	73.4785	-139.1823	-9.7	-7.9												
261.736542									74.3930	-140.7951	-13.9	2.1				
261.765808									74.3899	-140.7984	-12.9	-8.0				
261.765991	73.4760	-139.1899	-10.7	-9.4												
261.766052													73.9650	-137.3020	-12.3	-1.1
261.766205					73.9022	-134.6578	-9.3	-8.3								
261.775208									74.3890	-140.8007	-12.6	-9.2				
261.775208													73.9641	-137.3024	-12.4	-1.6
261.775238					73.9015	-134.6598	-10.4	-7.3								
261.795471									74.3870	-140.8063	-11.6	-9.8				
261.795624					73.8997	-134.6630	-12.3	-3.8								
261.795685	73.4735	-139.1968	-10.7	-7.3												
261.808655					73.8984	-134.6639	-13.1	-1.1								
261.808655													73.9612	-137.3065	-8.4	-9.0
261.814117									74.3854	-140.8113	-10.4	-8.8				
261.841034									74.3834	-140.8179	-9.2	-8.7				
261.841217	73.4698	-139.2031	-9.8	-3.5												
261.841248													73.9599	-137.3190	-2.6	-17.2
261.841309					73.8950	-134.6639	-13.6	-0.9								
261.849243									74.3828	-140.8200	-9.0	-9.2				
261.869537					73.8920	-134.6668	-13.2	-7.0								
261.869537									74.3814	-140.8257	-8.6	-10.7				
261.869568													73.9592	-137.3324	-5.9	-14.6
261.869720	73.4678	-139.2059	-8.5	-4.7												
261.882263					73.8907	-134.6698	-13.1	-10.2								
261.882294													73.9584	-137.3368	-10.7	-10.1
261.915680									74.3783	-140.8400	-9.1	-8.7				
261.915802													73.9544	-137.3416	-17.4	-2.1
261.915833					73.8872	-134.6814	-14.1	-13.0								
261.923798									74.3777	-140.8418	-9.3	-7.2				
261.923950													73.9533	-137.3420	-17.0	-1.5
261.924133					73.8863	-134.6843	-14.7	-12.4								
261.942810					73.8841	-134.6905	-15.5	-11.8								
261.942932													73.9510	-137.3429	-14.5	-2.3
261.942993									74.3763	-140.8449	-9.6	-4.1				
261.955078					73.8826	-134.6945	-15.6	-12.0								
261.989655									74.3731	-140.8491	-7.5	-4.7				
261.989716													73.9472	-137.3503	-6.6	-9.6
261.989838	73.4619	-139.2404	-5.4	-15.4												
262.015625					73.8760	-134.7168	-10.7	-14.9								
262.015808													73.9462	-137.3584	-4.6	-11.8
262.015930	73.4608	-139.2512	-5.4	-14.5												
262.028351	73.4602	-139.2558	-5.2	-12.9												
262.062697					73.8732	-134.7375	-5.4	-16.0								
262.073486									74.3689	-140.8671	-8.0	-6.0				
262.073669	73.4586	-139.2687	-4.2	-9.2												
262.073700													73.9440	-137.3752	-5.7	-8.3
262.073853					73.8728	-134.7423	-4.7	-15.7								
262.088318					73.8723	-134.7484	-4.0	-15.0								
262.088531	73.4581	-139.2724	-3.9	-9.1												
262.101105													73.9427	-137.3809	-6.6	-7.3
262.106110	73.4576	-139.2767	-4.0	-9.3												
262.135590					73.8709	-134.7648	-3.8	-8.9								
262.135864	73.4565	-139.2847	-5.1	-11.0												
262.135864									74.3640	-140.8743	-10.8	-4.7				
262.148010													73.9403	-137.3924	-6.4	-11.0
262.148071	73.4560	-139.2885	-5.9	-12.2												
262.148162					73.8705	-134.7675	-4.2	-6.4								
262.161133					73.8701	-134.7693	-4.6	-3.7								

DAY	CAMP CARIBOU LAT	LONG	NIV	EIV	CAMP BLUE FOX LAT	LONG	NIV	EIV	CAMP SNOWBIRD LAT	LONG	NIV	EIV	CAMP BIG BEAR LAT	LONG	NIV	EIV
262.161224													73.9397	-137.3967	-6.2	-12.4
262.161285	73.4554	-139.2931	-7.0	-13.8												
262.161438									74.3619	-140.8786	-10.6	-7.0				
262.174225					73.8696	-134.7701	-4.9	-1.1								
262.177612									74.3606	-140.8821	-10.5	-8.1				
262.208099					73.8682	-134.7701	-6.0	-0.8								
262.208313	73.4520	-139.3124	-11.1	-15.2												
262.208405									74.3581	-140.8896	-10.4	-8.4				
262.221588									74.3570	-140.8927	-10.4	-8.0				
262.221649													73.9364	-137.4156	-8.7	-6.2
262.221680					73.8675	-134.7709	-6.4	-3.6								
262.221771	73.4508	-139.3177	-11.9	-13.9												
262.234344					73.8669	-134.7726	-6.9	-6.4								
262.234406	73.4497	-139.3221	-11.9	-11.7												
262.234406													73.9355	-137.4172	-9.9	-3.1
262.234589									74.3559	-140.8956	-10.4	-7.6				
262.247986	73.4484	-139.3258	-11.2	-8.6												
262.248047													73.9343	-137.4179	-11.2	-1.2
262.248169									74.3548	-140.8985	-10.4	-7.5				
262.255096									74.3543	-140.9000	-10.4	-7.6				
262.280640					73.8641	-134.7846	-8.3	-10.5								
262.280762													73.9312	-137.4196	-12.9	-4.4
262.280823	73.4458	-139.3313	-9.7	-5.8												
262.281006									74.3522	-140.9060	-9.9	-8.8				
262.294647					73.8632	-134.7887	-8.7	-10.4								
262.294678									74.3512	-140.9096	-9.5	-9.9				
262.294708													73.9298	-137.4220	-13.1	-8.2
262.294800	73.4448	-139.3338	-9.7	-7.6												
262.308075	73.4438	-139.3370	-9.7	-10.4												
262.308197					73.8622	-134.7926	-9.2	-11.0								
262.308289									74.3502	-140.9136	-9.2	-10.8				
262.322357	73.4427	-139.3416	-9.3	-13.7												
262.322479									74.3492	-140.9182	-8.9	-11.5				
262.322510					73.8612	-134.7972	-9.7	-12.2								
262.328766									74.3487	-140.9202	-8.8	-11.7				
262.353607					73.8588	-134.8086	-10.0	-14.0								
262.353638	73.4405	-139.3557	-9.1	-18.7												
262.353668													73.9240	-137.4442	-11.3	-16.0
262.353851									74.3471	-140.9288	-8.0	-12.1				
262.367004					73.8577	-134.8139	-9.7	-14.3								
262.367096													73.9229	-137.4501	-10.5	-15.6
262.367187									74.3463	-140.9334	-7.4	-12.1				
262.367279	73.4395	-139.3627	-9.4	-19.5												
262.382477	73.4384	-139.3708	-9.4	-19.8												
262.382629													73.9217	-137.4567	-9.8	-15.0
262.382660									74.3454	-140.9387	-6.7	-12.0				
262.382690					73.8566	-134.8200	-9.2	-14.1								
262.397400	73.4373	-139.3787	-8.9	-19.5												
262.397522									74.3447	-140.9437	-6.1	-11.7				
262.397583													73.9206	-137.4628	-9.2	-14.4
262.397675					73.8555	-134.8258	-8.6	-13.5								
262.404633									74.3444	-140.9461	-5.8	-11.5				
262.404846	73.4368	-139.3826	-8.4	-19.3												
262.404907													73.9201	-137.4657	-9.0	-14.1
262.405029					73.8551	-134.8285	-8.3	-13.1								
262.427246									74.3435	-140.9533	-4.8	-10.7				
262.438995					73.8530	-134.8403	-7.3	-12.7								
262.439117													73.9179	-137.4787	-7.1	-13.7
262.439240	73.4349	-139.4000	-6.3	-17.9												
262.439301									74.3430	-140.9569	-4.3	-10.2				
262.457581	73.4341	-139.4084	-4.8	-15.8												
262.457642									74.3425	-140.9620	-3.6	-9.3				
262.457733													73.9170	-137.4859	-5.6	-14.0
262.457855					73.8520	-134.8472	-7.3	-13.9								
262.473083									74.3420	-140.9659	-3.3	-8.5				
262.473114	73.4336	-139.4144	-3.1	-12.7												
262.473389					73.8511	-134.8534	-7.3	-15.3								
262.480255									74.3419	-140.9676	-3.1	-8.0				
262.480438	73.4334	-139.4167	-2.4	-11.1												
262.482544					73.8506	-134.8574	-7.3	-16.1								

DAY	CAMP CARIBOU LAT	LONG	NIV	EIV	CAMP BLUE FOX LAT	LONG	NIV	EIV	CAMP SNOWBIRD LAT	LONG	NIV	EIV	CAMP BIG BEAR LAT	LONG	NIV	EIV
262.501129	73.4331	-139.4219	-3.2	-8.0												
262.501221													73.9156	-137.5029	-2.8	-14.1
262.501282					73.8495	-134.8662	-6.7	-17.8								
262.501282									74.3414	-140.9721	-2.8	-7.1				
262.510834					73.8490	-134.8710	-6.2	-18.4								
262.510986													73.9154	-137.5067	-2.3	-14.0
262.511200									74.3412	-140.9740	-2.7	-6.7				
262.533173									74.3407	-140.9780	-2.7	-6.1				
262.533234	73.4314	-139.4288	-10.3	-9.1												
262.533356													73.9150	-137.5153	-1.8	-13.6
262.533508					73.8480	-134.8828	-5.1	-19.1								
262.548981									74.3404	-140.9807	-2.8	-5.9				
262.549194													73.9148	-137.5212	-1.7	-13.4
262.549377					73.8475	-134.8912	-4.4	-18.9								
262.555237									74.3402	-140.9818	-2.8	-5.9				
262.557953					73.8472	-134.8956	-4.0	-18.5								
262.575867	73.4283	-139.4417	-2.2	-12.1												
262.575958									74.3398	-140.9852	-3.0	-6.0				
262.576019													73.9145	-137.5309	-1.1	-12.7
262.576141					73.8467	-134.9047	-3.2	-17.6								
262.583038													73.9145	-137.5334	-0.8	-12.4
262.583252									74.3396	-140.9865	-3.1	-6.2				
262.608917									74.3389	-140.9912	-3.8	-6.5				
262.609100	73.4296	-139.4520	9.5	-10.4												
262.609161													73.9144	-137.5420	-0.2	-11.4
262.609314					73.8460	-134.9201	-2.0	-16.2								
262.632538									74.3381	-140.9956	-4.9	-6.5				
262.655487	73.4327	-139.4627	4.8	-7.4												
262.655518													73.9142	-137.5556	-0.9	-9.9
262.655670									74.3371	-140.9999	-5.8	-6.8				
262.684479									74.3358	-141.0060	-6.4	-8.1				
262.684692	73.4329	-139.4692	-2.2	-10.6												
262.684692													73.9139	-137.5635	-1.9	-9.7
262.684814					73.8448	-134.9516	-2.9	-13.8								
262.700348					73.8444	-134.9574	-3.7	-13.2								
262.726746									74.3335	-141.0166	-7.4	-8.9				
262.728455	73.4305	-139.4901	-11.6	-26.5												
262.759491									74.3316	-141.0243	-7.0	-7.2				
262.759644													73.9119	-137.5812	-5.1	-5.8
262.759735	73.4275	-139.5145	-11.7	-26.4												
262.780334									74.3306	-141.0282	-5.1	-5.9				
262.780426	73.4260	-139.5254	-4.9	-11.0												
262.833862									74.3296	-141.0375	-0.6	-7.9				
262.833923													73.9083	-137.5935	-6.5	-10.4
262.834015	73.4271	-139.5183	5.1	9.6												
262.853424	73.4277	-139.5149	2.6	3.1												
262.853424									74.3295	-141.0425	-1.1	-10.1				
262.876526									74.3290	-141.0500	-5.5	-12.6				
262.907471					73.8344	-135.0258	-5.2	-14.3								
262.907532													73.9052	-137.6242	-4.2	-15.8
262.907562									74.3269	-141.0622	-10.6	-14.3				
262.921906					73.8338	-135.0316	-4.6	-15.0								
262.926178	73.4262	-139.5287	-6.6	-12.1												
262.926239									74.3253	-141.0697	-10.5	-13.8				
262.980499					73.8322	-135.0560	-3.0	-13.9								
262.980621													73.9036	-137.6508	-1.8	-11.0
262.980713									74.3216	-141.0891	-6.4	-11.1				
262.980743	73.4230	-139.5459	-7.1	-11.0												
263.053162					73.8306	-135.0779	-2.6	-8.1								
263.053436	73.4200	-139.5640	-3.9	-7.4												
263.053528									74.3193	-141.1079	-3.2	-6.9				
263.072388									74.3188	-141.1113	-3.5	-5.9				
263.097961					73.8297	-135.0865	-2.9	-6.1								
263.098175									74.3181	-141.1152	-3.8	-5.0				
263.098236	73.4188	-139.5717	-3.6	-5.9												
263.125854					73.8290	-135.0910	-3.5	-5.5								
263.126068	73.4179	-139.5759	-4.5	-5.2												
263.126190									74.3172	-141.1190	-4.3	-4.4				
263.143402	73.4172	-139.5782	-5.2	-4.5												

DAY	CAMP CARIBOU LAT	LONG	NIV	EIV	CAMP BLUE FOX LAT	LONG	NIV	EIV	CAMP SNOWBIRD LAT	LONG	NIV	EIV	CAMP BIG BEAR LAT	LONG	NIV	EIV
263.143585					73.8285	-135.0935	-4.0	-4.9								
263.143585									74.3166	-141.1210	-4.7	-3.8				
263.170532					73.8276	-135.0968	-4.7	-3.8								
263.170776	73.4160	-139.5809	-5.9	-2.8												
263.170837									74.3156	-141.1236	-5.0	-2.8				
263.177612													73.8997	-137.6901	-5.6	-4.3
263.198975	73.4147	-139.5824	-5.9	-0.9												
263.199158									74.3145	-141.1253	-5.1	-1.4				
263.214172					73.8257	-135.0999	-6.3	-1.2								
263.218567	73.4138	-139.5825	-5.8	0.3												
263.218658									74.3137	-141.1258	-5.6	-0.5				
263.221710													73.8975	-137.6946	-6.4	-2.8
263.234406													73.8969	-137.6955	-6.1	-2.2
263.243225	73.4127	-139.5819	-6.2	1.3												
263.243347									74.3125	-141.1259	-6.6	0.4				
263.248047													73.8963	-137.6962	-5.8	-1.7
263.272369	73.4111	-139.5807	-8.2	1.8												
263.272583									74.3109	-141.1253	-7.4	0.8				
263.288239	73.4100	-139.5799	-9.8	2.0												
263.288422									74.3100	-141.1250	-7.4	0.6				
263.295715									74.3096	-141.1249	-7.3	0.5				
263.300197													73.8932	-137.6974	-8.6	0.1
263.315704					73.8176	-135.0957	-15.3	3.3								
263.321289									74.3082	-141.1248	-6.8	-0.1				
263.321381	73.4070	-139.5777	-13.6	3.0												
263.322479													73.8922	-137.6973	-10.5	0.5
263.346466	73.4041	-139.5755	-15.0	3.2												
263.346588					73.8136	-135.0928	-17.6	3.6								
263.346588									74.3068	-141.1249	-6.9	-0.2				
263.353668													73.8891	-137.6963	-14.8	2.0
263.363037	73.4022	-139.5743	-14.5	2.4												
263.363159									74.3059	-141.1250	-7.4	0.2				
263.363251					73.8113	-135.0911	-18.0	3.5								
263.370209									74.3055	-141.1249	-7.8	0.4				
263.382629													73.8857	-137.6943	-14.4	2.8
263.388916	73.3993	-139.5734	-14.5	0.0												
263.388947					73.8077	-135.0888	-17.1	2.9								
263.389130									74.3043	-141.1245	-8.6	0.9				
263.397552													73.8841	-137.6932	-11.2	2.4
263.404877													73.8836	-137.6927	-9.2	2.1
263.421234	73.3959	-139.5739	-11.2	0.0												
263.421356									74.3021	-141.1235	-8.9	1.3				
263.421478					73.8038	-135.0859	-13.0	4.6								
263.427124													73.8825	-137.6918	-3.8	0.6
263.438477	73.3947	-139.5734	-5.8	2.5												
263.438507									74.3009	-141.1229	-8.4	1.3				
263.438782					73.8023	-135.0831	-9.9	7.2								
263.446014									74.3004	-141.1226	-8.0	1.3				
263.457703													73.8820	-137.6919	-1.9	-0.3
263.462646	73.3943	-139.5704	0.9	6.5												
263.473236													73.8817	-137.6919	-3.4	0.2
263.496643	73.3947	-139.5629	-0.6	9.2												
263.496643									74.2975	-141.1200	-7.1	2.9				
263.510986													73.8800	-137.6906	-7.9	2.8
263.514313									74.2965	-141.1183	-7.4	4.0				
263.514404	73.3943	-139.5584	-5.4	9.4												
263.549225													73.8772	-137.6864	-9.8	4.4
263.563812													73.8761	-137.6847	-9.4	4.1
263.572357									74.2932	-141.1089	-7.2	7.0				
263.572510	73.3897	-139.5451	-11.3	6.6												
263.590210									74.2922	-141.1052	-6.7	7.4				
263.609192													73.8730	-137.6796	-8.8	4.5
263.612183	73.3868	-139.5407	-7.4	1.2												
263.612213									74.2911	-141.1006	-5.9	7.3				
263.625000													73.8719	-137.6774	-8.9	5.4
263.648102									74.2897	-141.0930	-4.6	7.9				
263.648254	73.3851	-139.5401	-5.7	2.7												
263.655487													73.8697	-137.6720	-9.9	7.6
263.665771									74.2891	-141.0888	-4.2	9.2				
263.665955	73.3842	-139.5377	-6.4	7.8												

DAY	CAMP CARIBOU LAT	LONG	NIV	EIV	CAMP BLUE FOX LAT	LONG	NIV	EIV	CAMP SNOWBIRD LAT	LONG	NIV	EIV	CAMP BIG BEAR LAT	LONG	NIV	EIV
263.682312									74.2885	-141.0841	-3.9	10.8				
263.684662													73.8674	-137.6650	-9.6	9.6
263.687744	73.3831	-139.5314	-7.3	13.2												
263.700226													73.8663	-137.6607	-8.4	10.5
263.723358									74.2875	-141.0693	-2.4	14.3				
263.723602	73.3811	-139.5178	-6.3	12.9												
263.728577													73.8646	-137.6523	-6.9	10.4
263.740692									74.2872	-141.0621	-1.0	15.0				
263.740906	73.3803	-139.5125	-4.8	9.6												
263.755371	73.3799	-139.5093	-3.6	7.0												
263.755524									74.2872	-141.0557	0.3	15.0				
263.763184									74.2872	-141.0525	1.1	14.9				
263.763367	73.3797	-139.5079	-2.9	5.8												
263.798035									74.2880	-141.0375	4.1	16.0				
263.798279	73.3791	-139.5032	-1.2	6.1												
263.819794									74.2888	-141.0272	5.6	17.4				
263.829315	73.3789	-139.4965	-0.4	9.3												
263.829407									74.2892	-141.0223	6.3	17.7				
263.829559					73.7823	-134.9646	-34.1	-14.8								
263.838440									74.2897	-141.0178	7.0	18.0				
263.838654	73.3789	-139.4941	-0.1	9.7												
263.838745					73.7798	-134.9686	-36.1	-16.9								
263.872040									74.2918	-141.0007	9.3	17.3				
263.872162	73.3790	-139.4852	0.7	9.6												
263.892639									74.2934	-140.9910	10.5	15.5				
263.903931									74.2944	-140.9863	11.1	14.3				
263.913086									74.2952	-140.9827	11.7	13.4				
263.913239					73.7623	-134.9951	-12.6	0.9								
263.913269	73.3795	-139.4746	2.6	10.5												
263.945221					73.7615	-134.9884	2.8	10.7								
263.945404									74.2983	-140.9713	13.4	12.1				
263.965118					73.7622	-134.9829	5.1	9.0								
263.965485									74.3005	-140.9642	14.4	12.5				
263.978760									74.3020	-140.9595	15.2	12.7				
263.978882	73.3818	-139.4532	6.1	12.9												
263.979156					73.7627	-134.9799	5.5	6.8								
263.987030									74.3030	-140.9565	15.8	12.7				
263.987061					73.7631	-134.9785	5.7	5.6								
263.987213	73.3822	-139.4503	6.3	12.9												
264.018005					73.7645	-134.9749	6.5	4.1								
264.018158													73.8602	-137.5807	4.6	12.9
264.018280	73.3838	-139.4395	6.7	13.5												
264.035370													73.8609	-137.5743	5.8	13.9
264.053833	73.3858	-139.4257	8.2	15.4												
264.053833													73.8618	-137.5671	7.2	14.3
264.060333													73.8622	-137.5645	7.8	14.3
264.060486	73.3862	-139.4229	8.8	15.9												
264.090881	73.3885	-139.4086	10.3	19.6												
264.090973									74.3169	-140.9102	16.2	21.4				
264.107269	73.3899	-139.3994	10.2	22.6												
264.107269													73.8657	-137.5455	10.9	15.3
264.107452									74.3189	-140.8996	15.3	24.0				
264.128082									74.3214	-140.8846	15.0	26.7				
264.128265													73.8675	-137.5364	11.9	16.2
264.180420					73.7757	-134.9307	10.2	16.4								
264.180511													73.8725	-137.5103	11.4	20.5
264.184509									74.3281	-140.8393	15.9	28.0				
264.186035	73.3956	-139.3503	8.2	16.8												
264.201935									74.3303	-140.8257	15.9	26.9				
264.202057													73.8742	-137.4973	9.8	22.8
264.236755					73.7799	-134.8988	8.0	26.4								
264.236816	73.3987	-139.3324	7.6	14.3												
264.236969													73.8767	-137.4742	8.7	25.3
264.254272	73.3997	-139.3246	7.8	19.4					74.3344	-140.7993	14.1	26.6				
264.254395													73.8779	-137.4617	9.1	26.0
264.259949									74.3368	-140.7815	12.1	27.8				
264.275177					73.7818	-134.8678	4.7	30.2								
264.275208													73.8794	-137.4465	9.8	26.5

DAY	CAMP CARIBOU LAT	LONG	NIV	EIV	CAMP BLUE FOX LAT	LONG	NIV	EIV	CAMP SNOWBIRD LAT	LONG	NIV	EIV	CAMP BIG BEAR LAT	LONG	NIV	EIV
264.275299	73.4010	-139.3116	7.6	26.5												
264.278290									74.3384	-140.7666	10.2	29.4				
264.310577	73.4029	-139.2819	6.4	34.9												
264.310669					73.7829	-134.8411	3.7	22.6								
264.310760									74.3405	-140.7374	6.2	33.9				
264.328796	73.4038	-139.2646	5.7	35.4												
264.328888													73.8835	-137.4072	8.3	26.1
264.328918									74.3412	-140.7193	4.0	35.4				
264.328949					73.7834	-134.8311	4.3	17.8								
264.335907	73.4041	-139.2579	5.4	34.8												
264.336517									74.3414	-140.7117	3.0	35.3				
264.336792					73.7837	-134.8273	4.6	16.7								
264.347626					73.7841	-134.8225	5.0	15.8								
264.347717													73.8845	-137.3936	6.3	25.8
264.347839	73.4046	-139.2469	5.0	33.4												
264.351166									74.3416	-140.6971	1.1	34.4				
264.385040	73.4058	-139.2160	3.2	28.5												
264.385193									74.3413	-140.6656	-3.2	30.3				
264.385193													73.8859	-137.3669	3.6	25.7
264.385254					73.7858	-134.8055	6.4	18.7								
264.403992	73.4061	-139.2019	1.8	27.1												
264.404022									74.3407	-140.6500	-5.5	28.1				
264.404236					73.7867	-134.7947	6.4	22.4								
264.411713									74.3403	-140.6439	-6.5	27.5				
264.411896													73.8866	-137.3476	2.7	26.8
264.419647					73.7874	-134.7846	5.4	25.4								
264.419800													73.8867	-137.3417	2.5	27.5
264.419922	73.4062	-139.1903	-0.3	27.2												
264.419952									74.3399	-140.6375	-7.6	27.0				
264.460205	73.4054	-139.1606	-4.9	27.4												
264.460266									74.3366	-140.6078	-13.6	24.9				
264.460388													73.8872	-137.3089	0.7	30.9
264.460510					73.7888	-134.7532	3.5	29.2								
264.479675									74.3343	-140.5943	-16.4	23.8				
264.479736	73.4045	-139.1465	-6.5	26.3												
264.479889													73.8873	-137.2917	-0.5	32.7
264.480042					73.7893	-134.7375	3.7	28.9								
264.487335													73.8872	-137.2849	-1.1	33.4
264.487396	73.4041	-139.1411	-7.1	25.5												
264.498474	73.4034	-139.1337	-8.0	24.3												
264.498596													73.8871	-137.2743	-2.2	34.6
264.498657					73.7899	-134.7229	4.2	28.0								
264.498657									74.3317	-140.5818	-18.6	22.5				
264.535858									74.3261	-140.5600	-19.1	18.1				
264.535919	73.4006	-139.1112	-11.7	20.5												
264.536041													73.8857	-137.2383	-7.6	33.1
264.536194					73.7911	-134.6944	3.7	27.5								
264.555634									74.3233	-140.5507	-17.3	15.2				
264.555756	73.3986	-139.1008	-13.9	18.6												
264.555847													73.8843	-137.2214	-11.1	28.3
264.556000					73.7916	-134.6793	2.2	27.9								
264.573273	73.3966	-139.0925	-15.9	16.8												
264.573334									74.3210	-140.5437	-15.2	12.5				
264.573517					73.7917	-134.6658	0.0	28.0								
264.611603									74.3173	-140.5325	-10.1	8.8				
264.611786	73.3915	-139.0773	-17.0	12.7												
264.612000					73.7908	-134.6368	-6.7	26.3								
264.631317									74.3159	-140.5277	-7.5	8.5				
264.631531	73.3890	-139.0710	-15.4	11.0												
264.631531													73.8753	-137.1801	-16.8	14.1
264.631683					73.7895	-134.6230	-10.5	24.4								
264.638428									74.3155	-140.5260	-6.6	8.6				
264.648651									74.3151	-140.5235	-5.3	8.8				
264.648682	73.3870	-139.0661	-13.3	10.3												
264.648804													73.8731	-137.1736	-16.3	13.0
264.648956					73.7879	-134.6118	-13.4	22.5								
264.687103									74.3144	-140.5123	1.8	12.6				
264.687317	73.3838	-139.0550	-7.9	12.2												
264.687317													73.8686	-137.1604	-13.2	12.2
264.687439					73.7834	-134.5898	-15.5	19.7								

DAY	CAMP CARIBOU LAT	LONG	NIV	EIV	CAMP BLUE FOX LAT	LONG	NIV	EIV	CAMP SNOWBIRD LAT	LONG	NIV	EIV	CAMP BIG BEAR LAT	LONG	NIV	EIV
264.706665													73.8668	-137.1538	-10.7	12.7
264.706757					73.7811	-134.5794	-14.2	19.4								
264.709778									74.3152	-140.5028	7.4	17.1				
264.712646	73.3826	-139.0455	-4.6	15.6												
264.724182									74.3162	-140.4951	10.8	20.5				
264.724304	73.3823	-139.0404	-3.3	17.1												
264.724396													73.8655	-137.1474	-8.2	13.3
264.724579					73.7793	-134.5699	-12.5	19.1								
264.762054									74.3200	-140.4683	11.9	29.4				
264.762207													73.8639	-137.1324	-2.9	15.9
264.762268	73.3817	-139.0204	-1.1	22.2												
264.781158					73.7751	-134.5406	-6.6	19.0								
264.785828					73.7749	-134.5381	-6.1	19.1								
264.785980									74.3217	-140.4464	6.9	34.9				
264.786072	73.3815	-139.0052	-1.2	25.0												
264.799591									74.3223	-140.4323	3.4	37.8				
264.799805	73.3814	-138.9958	-1.3	26.3												
264.799805													73.8637	-137.1140	1.7	19.5
264.799957					73.7743	-134.5307	-4.8	19.5								
264.836334									74.3219	-140.3907	-5.7	40.1				
264.836395					73.7734	-134.5102	-1.7	21.5								
264.836395													73.8646	-137.0899	3.7	30.8
264.836517	73.3810	-138.9685	-1.7	28.8												
264.855072	73.3807	-138.9538	-2.1	30.0												
264.856750									74.3207	-140.3679	-10.4	38.2				
264.874512									74.3189	-140.3491	-14.5	36.2				
264.874695													73.8655	-137.0437	2.3	59.1
264.874725	73.3803	-138.9375	-3.1	31.9												
264.874756					73.7732	-134.4852	0.1	26.5								
264.909851					73.7734	-134.4569	1.2	31.6								
264.909943													73.8657	-136.9784	-1.8	65.9
264.909973									74.3137	-140.3155	-23.9	29.3				
264.910065	73.3789	-138.9055	-8.0	35.4												
264.931580													73.8651	-136.9446	-4.8	43.8
264.931702					73.7737	-134.4375	2.5	32.6								
264.948883					73.7741	-134.4222	3.4	32.0								
264.982788					73.7747	-134.3929	-0.1	31.2								
264.982910													73.8612	-136.9161	-15.8	10.3
264.983032									74.2963	-140.2781	-33.2	5.5				
265.006439	73.3681	-138.8155	-16.6	29.5												
265.006531													73.8578	-136.9075	-21.4	16.8
265.022369					73.7732	-134.3587	-10.2	31.6								
265.022430									74.2867	-140.2801	-28.4	-9.2				
265.022430													73.8550	-136.8989	-23.9	22.4
265.022583	73.3661	-138.8035	-16.3	26.2												
265.055450					73.7694	-134.3302	-19.2	30.8								
265.055603													73.8483	-136.8762	-27.4	24.1
265.055725	73.3618	-138.7828	-17.6	20.6												
265.055786									74.2803	-140.2935	-20.1	-17.8				
265.074036									74.2778	-140.3034	-14.3	-20.0				
265.077850	73.3586	-138.7716	-18.7	17.2												
265.081238													73.8428	-136.8616	-27.5	16.3
265.095276					73.7622	-134.2994	-26.3	23.9								
265.095367													73.8398	-136.8564	-26.5	10.3
265.095490									74.2760	-140.3161	-7.2	-21.5				
265.095520	73.3560	-138.7642	-18.5	14.0												
265.128174					73.7552	-134.2827	-27.4	12.6								
265.128296													73.8335	-136.8528	-22.5	-1.5
265.128357	73.3516	-138.7547	-15.5	7.5												
265.128479									74.2756	-140.3364	3.4	-21.2				
265.146881	73.3496	-138.7518	-12.8	4.1												
265.146912													73.8304	-136.8548	-19.6	-5.8
265.147095									74.2764	-140.3472	8.5	-19.7				
265.155273									74.2771	-140.3517	10.6	-19.0				
265.155396													73.8292	-136.8563	-18.2	-7.2
265.167786					73.7473	-134.2760	-23.1	1.1								
265.168030	73.3477	-138.7504	-10.0	1.1												
265.168121									74.2783	-140.3584	13.7	-17.5				
265.201294	73.3454	-138.7503	-8.4	0.0												

DAY	CAMP CARIBOU LAT	LONG	NIV	EIV	CAMP BLUE FOX LAT	LONG	NIV	EIV	CAMP SNOWBIRD LAT	LONG	NIV	EIV	CAMP BIG BEAR LAT	LONG	NIV	EIV
265.201508									74.2826	-140.3720	19.1	-10.0				
265.220490													73.8229	-136.8738	-5.5	-9.9
265.220612									74.2856	-140.3756	20.2	-3.3				
265.240631									74.2887	-140.3754	19.6	4.1				
265.274811					73.7359	-134.2865	-4.8	-2.9								
265.274872													73.8231	-136.8836	5.9	-1.6
265.274994									74.2933	-140.3661	13.9	14.1				
265.294739					73.7354	-134.2875	-1.5	-0.7								
265.294800									74.2951	-140.3572	8.8	17.3				
265.312988					73.7354	-134.2873	1.9	1.5								
265.313110													73.8258	-136.8806	12.0	7.1
265.313324									74.2960	-140.3476	3.8	19.0				
265.349121					73.7368	-134.2830	8.2	7.5								
265.349121													73.8294	-136.8700	12.0	13.7
265.349152									74.2958	-140.3277	-4.3	19.4				
265.369659									74.2948	-140.3168	-7.8	18.0				
265.374115													73.8313	-136.8593	7.2	17.6
265.377289									74.2943	-140.3130	-9.0	17.2				
265.386444									74.2937	-140.3086	-10.4	16.3				
265.423950									74.2898	-140.2942	-15.4	10.0				
265.424042													73.8318	-136.8315	-3.8	21.3
265.424103					73.7415	-134.2564	1.6	16.3								
265.445129									74.2871	-140.2897	-17.3	5.1				
265.453003									74.2860	-140.2888	-17.8	3.2				
265.453186													73.8304	-136.8149	-8.8	19.6
265.460144													73.8299	-136.8112	-9.9	18.8
265.499390									74.2795	-140.2917	-17.3	-7.5				
265.499542													73.8260	-136.7924	-15.0	16.5
265.499664					73.7376	-134.2216	-10.5	16.6								
265.517761					73.7362	-134.2134	-10.3	16.4								
265.518127									74.2771	-140.2968	-15.5	-11.5				
265.528137									74.2759	-140.3004	-14.2	-13.6				
265.528290													73.8224	-136.7789	-17.2	18.5
265.528320					73.7353	-134.2086	-10.4	16.5								
265.575104									74.2721	-140.3242	-6.1	-21.6				
265.589905					73.7295	-134.1843	-15.3	9.6								
265.590027													73.8139	-136.7510	-17.0	7.7
265.590240									74.2716	-140.3339	-2.7	-23.6				
265.597229					73.7286	-134.1826	-16.4	7.8								
265.602661													73.8123	-136.7494	-16.1	1.2
265.650757									74.2734	-140.3763	9.9	-23.4				
265.651123					73.7213	-134.1813	-15.7	-6.4								
265.672485													73.8056	-136.7689	-7.0	-14.1
265.676392									74.2758	-140.3920	13.9	-19.4				
265.685120									74.2768	-140.3966	15.1	-17.8				
265.725952									74.2821	-140.4146	16.8	-14.9				
265.726135													73.8047	-136.7873	2.2	-11.7
265.726257					73.7154	-134.2038	-5.3	-9.5								
265.735809					73.7150	-134.2061	-4.4	-7.5								
265.735840													73.8049	-136.7904	3.6	-11.8
265.735901									74.2833	-140.4189	16.3	-15.3				
265.747101									74.2847	-140.4238	15.7	-15.8				
265.747223					73.7147	-134.2080	-3.2	-4.5								
265.761078					73.7144	-134.2089	-1.7	-0.5								
265.800537									74.2901	-140.4446	8.6	-8.5				
265.800659					73.7146	-134.2065	2.4	2.0								
265.809662									74.2906	-140.4465	6.7	-5.8				
265.809692													73.8101	-136.8132	14.1	-9.2
265.809753					73.7148	-134.2062	3.3	0.7								
265.821228					73.7151	-134.2062	4.2	-0.9								
265.822479	73.3377	-138.5803	17.8	16.1												
265.835846									74.2915	-140.4483	1.7	0.4				
265.836090	73.3396	-138.5744	18.6	16.1												
265.836182					73.7157	-134.2069	5.3	-2.3								
265.874420					73.7174	-134.2095	5.5	-1.5								
265.874470									74.2909	-140.4460	-5.4	2.3				
265.874481													73.8180	-136.8241	14.4	-2.8
265.874573	73.3447	-138.5588	13.9	13.3												
265.884033	73.3457	-138.5556	11.5	11.8												
265.884064									74.2905	-140.4454	-7.3	1.8				

DAY	CAMP CARIBOU LAT	LONG	NIV	EIV	CAMP BLUE FOX LAT	LONG	NIV	EIV	CAMP SNOWBIRD LAT	LONG	NIV	EIV	CAMP BIG BEAR LAT	LONG	NIV	EIV
265.884186													73.8190	-136.8247	13.1	-1.7
265.884338					73.7178	-134.2098	5.0	-0.3								
265.894806	73.3465	-138.5524	8.9	10.2												
265.910431									74.2884	-140.4441	-12.5	2.2				
265.910614					73.7186	-134.2085	3.3	4.0								
265.910675	73.3474	-138.5486	5.4	8.1												
265.947662													73.8229	-136.8234	1.5	2.3
265.958862									74.2820	-140.4420	-21.6	-2.1				
265.959106													73.8229	-136.8226	-1.3	2.5
265.959259					73.7192	-134.2001	-0.8	6.4								
265.984375					73.7188	-134.1967	-3.2	3.1								
265.984375									74.2774	-140.4465	-24.2	-11.2				
265.984558	73.3463	-138.5266	-9.1	21.3												
266.020264					73.7173	-134.1962	-7.6	-1.6								
266.020416													73.8189	-136.8206	-15.2	-1.9
266.020538	73.3427	-138.5034	-17.4	21.2												
266.020599									74.2707	-140.4648	-22.2	-22.9				
266.033783									74.2685	-140.4738	-20.2	-25.3				
266.033966	73.3407	-138.4970	-20.8	14.2												
266.034027													73.8172	-136.8217	-18.1	-4.1
266.034149					73.7164	-134.1970	-9.6	-2.6								
266.057709									74.2651	-140.4921	-16.0	-28.4				
266.092926					73.7103	-134.2060	-16.3	-9.3								
266.093140	73.3293	-138.4970	-25.7	-11.5												
266.108307									74.2606	-140.5357	-7.5	-31.7				
266.108521	73.3263	-138.5027	-24.3	-15.7												
266.108521													73.8040	-136.8431	-24.0	-16.9
266.108643					73.7082	-134.2105	-17.3	-11.9								
266.116425													73.8025	-136.8469	-23.6	-18.3
266.130188					73.7053	-134.2187	-17.5	-16.0								
266.130463	73.3223	-138.5134	-21.7	-20.5												
266.165802					73.7006	-134.2372	-15.5	-21.2								
266.165924	73.3171	-138.5353	-15.3	-25.1												
266.182312									74.2594	-140.6008	3.5	-28.8				
266.182465					73.6987	-134.2471	-14.0	-22.2								
266.191559					73.6977	-134.2526	-13.2	-22.4								
266.202637					73.6966	-134.2595	-12.2	-22.6								
266.202881	73.3139	-138.5609	-6.9	-26.2												
266.203033									74.2602	-140.6170	7.1	-26.1				
266.239136					73.6938	-134.2822	-7.9	-23.1								
266.239227													73.7875	-136.9308	-3.0	-27.0
266.255646					73.6929	-134.2928	-5.9	-23.8								
266.255646									74.2644	-140.6474	11.6	-13.2				
266.255676													73.7874	-136.9429	1.2	-26.7
266.266968	73.3138	-138.6037	5.2	-22.7												
266.267120													73.7876	-136.9514	3.5	-26.7
266.267273					73.6924	-134.3005	-4.8	-24.4								
266.275391	73.3142	-138.6087	6.4	-21.8												
266.313049	73.3167	-138.6289	10.0	-18.5												
266.313141					73.6915	-134.3314	-0.3	-23.9								
266.328217					73.6915	-134.3410	1.7	-22.4								
266.328308													73.7910	-136.9920	8.3	-19.0
266.328369									74.2692	-140.6536	3.1	5.3				
266.328430	73.3179	-138.6363	10.3	-17.1												
266.335358									74.2693	-140.6524	1.6	6.5				
266.342987	73.3190	-138.6425	9.9	-15.1												
266.343079													73.7919	-136.9990	7.8	-15.1
266.348206					73.6920	-134.3523	4.5	-19.0								
266.387604	73.3219	-138.6566	6.0	-8.8												
266.387756									74.2681	-140.6395	-7.2	8.5				
266.387756													73.7943	-137.0114	5.6	-6.0
266.387817					73.6939	-134.3688	6.8	-11.8								
266.400299					73.6946	-134.3725	6.2	-9.9								
266.400452													73.7948	-137.0132	4.8	-4.2
266.400574	73.3224	-138.6594	4.3	-7.3												
266.400574									74.2673	-140.6367	-8.8	7.1				
266.410553	73.3227	-138.6612	2.9	-6.3												
266.410583									74.2665	-140.6348	-10.1	5.8				
266.410797					73.6951	-134.3751	5.6	-8.4								

DAY	CAMP CARIBOU LAT	LONG	NIV	EIV	CAMP BLUE FOX LAT	LONG	NIV	EIV	CAMP SNOWBIRD LAT	LONG	NIV	EIV	CAMP BIG BEAR LAT	LONG	NIV	EIV
266.418945													73.7954	-137.0147	3.4	-1.6
266.419098					73.6954	-134.3769	5.1	-7.2								
266.421722	73.3229	-138.6629	1.3	-5.3												
266.421936									74.2656	-140.6332	-11.6	4.2				
266.462891	73.3224	-138.6675	-4.5	-3.6												
266.462891									74.2612	-140.6317	-15.7	-1.4				
266.463013													73.7957	-137.0132	-2.7	3.8
266.463165					73.6965	-134.3820	1.2	-1.3								
266.472168					73.6966	-134.3822	0.1	-0.2								
266.472321													73.7954	-137.0121	-4.5	4.8
266.472382	73.3220	-138.6684	-5.9	-3.7												
266.472534									74.2599	-140.6322	-16.4	-2.5				
266.486298									74.2581	-140.6335	-17.3	-4.1				
266.486389	73.3213	-138.6698	-7.9	-3.9												
266.486511													73.7948	-137.0099	-7.3	6.1
266.486694					73.6965	-134.3819	-1.7	1.2								
266.494324	73.3207	-138.6707	-9.1	-4.1												
266.496033					73.6963	-134.3815	-2.9	2.0								
266.538544									74.2506	-140.6448	-19.2	-11.5				
266.538635	73.3165	-138.6768	-14.9	-6.7												
266.538757													73.7898	-137.0000	-16.3	6.4
266.538910					73.6945	-134.3785	-8.4	2.4								
266.562225									74.2471	-140.6538	-18.8	-15.2				
266.562408	73.3136	-138.6817	-17.0	-9.0												
266.562653					73.6926	-134.3773	-11.3	1.4								
266.614288									74.2406	-140.6799	-10.9	-18.7				
266.614502	73.3065	-138.6982	-16.7	-14.9												
266.614685					73.6872	-134.3776	-14.4	-2.5								
266.638214					73.6846	-134.3801	-14.4	-5.4								
266.642944													73.7747	-137.0043	-15.9	-13.5
266.690094					73.6791	-134.3911	-12.4	-9.4								
266.713196					73.6770	-134.3972	-10.8	-9.6								
266.713226	73.2979	-138.7484	-4.2	-21.0												
266.721832													73.7677	-137.0477	-8.0	-21.0
266.762665	73.2976	-138.7753	2.0	-19.2												
266.762848					73.6736	-134.4108	-6.6	-11.0								
266.764740													73.7658	-137.0697	-2.7	-16.5
266.787415									74.2418	-140.7336	1.4	3.2				
266.787445					73.6726	-134.4187	-4.3	-12.4								
266.787506													73.7657	-137.0794	1.4	-14.7
266.787598	73.2982	-138.7874	4.0	-17.1												
266.797241	73.2986	-138.7916	4.8	-16.1												
266.797241													73.7658	-137.0833	3.0	-14.0
266.797363					73.6723	-134.4221	-3.4	-12.9								
266.836792	73.3004	-138.8058	6.4	-10.1												
266.836884									74.2411	-140.7225	-5.1	11.3				
266.836945													73.7674	-137.0949	5.7	-5.6
266.837036					73.6717	-134.4353	-0.8	-9.9								
266.861084					73.6716	-134.4401	0.2	-4.5								
266.861176									74.2398	-140.7139	-8.7	14.0				
266.861298	73.3015	-138.8106	5.6	-4.5												
266.871887									74.2390	-140.7094	-10.2	15.6				
266.872070													73.7687	-137.0934	3.6	9.7
266.872131	73.3020	-138.8115	5.0	-1.7												
266.872162					73.6717	-134.4410	0.7	-1.5								
266.946259					73.6722	-134.4321	-0.5	6.0								
266.946259													73.7685	-137.0587	-4.6	12.5
266.985107					73.6715	-134.4260	-4.2	6.6								
266.985229													73.7663	-137.0504	-10.4	6.7
266.985413	73.3008	-138.7853	-10.1	14.4												
267.007202	73.2988	-138.7769	-13.9	14.2												
267.019684					73.6699	-134.4183	-7.1	9.5								
267.019775													73.7628	-137.0416	-15.1	11.8
267.019806									74.2182	-140.6452	-22.9	4.0				
267.019897	73.2973	-138.7722	-15.7	13.6												
267.057770					73.6674	-134.4075	-10.8	10.8								
267.057892													73.7578	-137.0280	-18.5	12.8
267.058014	73.2921	-138.7601	-18.9	9.4												
267.058136									74.2113	-140.6455	-22.8	-2.9				

DAY	CAMP CARIBOU LAT	LONG	NIV	EIV	CAMP BLUE FOX LAT	LONG	NIV	EIV	CAMP SNOWBIRD LAT	LONG	NIV	EIV	CAMP BIG BEAR LAT	LONG	NIV	EIV
267.079773					73.6652	-134.4010	-14.6	10.8								
267.079895													73.7545	-137.0210	-20.2	10.0
267.079987	73.2888	-138.7557	-19.3	5.7												
267.080139									74.2075	-140.6476	-21.8	-3.9				
267.092560					73.6636	-134.3972	-17.5	10.8								
267.092804									74.2054	-140.6491	-20.9	-4.4				
267.092834	73.2869	-138.7542	-19.2	3.4												
267.130493					73.6572	-134.3864	-25.3	9.9								
267.130615													73.7462	-137.0124	-20.9	2.6
267.130676	73.2814	-138.7535	-17.2	-1.5												
267.130829									74.1998	-140.6545	-16.9	-5.4				
267.152985					73.6527	-134.3810	-25.1	7.5								
267.153290									74.1971	-140.6579	-13.8	-5.4				
267.157135	73.2782	-138.7552	-14.6	-3.1												
267.165100					73.6505	-134.3788	-22.0	5.2								
267.165436									74.1958	-140.6598	-11.9	-5.3				
267.203674	73.2738	-138.7599	-9.7	-4.3												
267.203705													73.7357	-137.0135	-14.8	-1.9
267.203888									74.1931	-140.6643	-6.9	-2.3				
267.226898									74.1921	-140.6647	-4.8	1.0				
267.232727													73.7328	-137.0150	-11.6	-1.7
267.237762	73.2716	-138.7640	-6.2	-4.5												
267.237946									74.1917	-140.6642	-4.0	2.6				
267.277252	73.2704	-138.7674	-2.3	-1.1												
267.277313													73.7295	-137.0163	-7.9	-0.1
267.277435									74.1907	-140.6580	-2.4	8.7				
267.301147					73.6416	-134.3849	-3.3	-0.6								
267.301178									74.1903	-140.6509	-2.2	12.6				
267.308594													73.7278	-137.0151	-5.9	3.3
267.310303					73.6414	-134.3849	-3.8	0.6								
267.310638									74.1901	-140.6473	-2.2	14.2				
267.351501	73.2693	-138.7606	-4.3	6.5												
267.351624													73.7260	-137.0075	-5.1	9.4
267.351654					73.6398	-134.3812	-5.8	5.7								
267.354828									74.1891	-140.6257	-4.6	19.8				
267.376038	73.2682	-138.7561	-7.7	7.3												
267.376129									74.1882	-140.6134	-6.4	21.3				
267.451691	73.2627	-138.7321	-7.6	20.3												
267.451843													73.7213	-136.9645	-6.7	21.6
267.452026					73.6342	-134.3519	-7.8	15.2								
267.460175	73.2622	-138.7272	-6.5	23.1												
267.527710	73.2594	-138.6768	-6.9	27.0												
267.527985					73.6296	-134.3153	-7.9	19.8								
267.532013													73.7162	-136.9137	-11.1	21.7
267.570496					73.6267	-134.2918	-10.2	20.3								
267.570587	73.2560	-138.6507	-13.7	18.7												
267.570587													73.7124	-136.8926	-13.7	18.5
267.570831									74.1697	-140.4998	-17.3	14.5				
267.578003													73.7116	-136.8889	-13.9	18.1
267.578186					73.6261	-134.2876	-11.0	20.2								
267.603424									74.1653	-140.4877	-16.4	12.5				
267.603607	73.2520	-138.6362	-16.6	15.0												
267.603638													73.7088	-136.8765	-14.0	17.3
267.603790					73.6236	-134.2737	-12.9	19.6								
267.643005					73.6195	-134.2538	-14.2	17.2								
267.643066													73.7045	-136.8585	-13.9	15.7
267.643250									74.1607	-140.4742	-13.5	10.9				
267.653412									74.1597	-140.4712	-13.1	10.1				
267.653656													73.7034	-136.8540	-14.1	15.0
267.653778					73.6183	-134.2488	-14.5	16.3								
267.679016	73.2429	-138.6127	-13.7	6.8												
267.679016					73.6154	-134.2361	-14.8	15.3								
267.716095	73.2393	-138.6073	-11.2	6.1												
267.716156													73.6964	-136.8286	-14.3	16.9
267.716248									74.1538	-140.4560	-11.0	8.6				
267.728577									74.1527	-140.4529	-10.7	9.5				
267.728729													73.6950	-136.8225	-14.0	18.6
267.728760	73.2383	-138.6049	-10.1	8.4												
267.728821					73.6098	-134.2147	-14.0	21.0								
267.753479									74.1508	-140.4445	-9.8	15.5				

DAY	CAMP CARIBOU LAT	LONG	NIV	EIV	CAMP BLUE FOX LAT	LONG	NIV	EIV	CAMP SNOWBIRD LAT	LONG	NIV	EIV	CAMP BIG BEAR LAT	LONG	NIV	EIV
267.753693	73.2365	-138.5968	-7.2	16.9												
267.758331													73.6920	-136.8060	-12.3	21.7
267.789764	73.2351	-138.5768	-3.4	20.5												
267.789917									74.1481	-140.4234	-9.3	23.8				
267.789917													73.6892	-136.7875	-11.0	19.7
267.789978					73.6034	-134.1752	-13.0	22.4								
267.803131					73.6021	-134.1676	-13.0	20.1								
267.803162													73.6880	-136.7808	-11.3	17.0
267.803253	73.2348	-138.5701	-3.1	16.8												
267.827454					73.5996	-134.1557	-13.0	16.3								
267.827545									74.1452	-140.3982	-10.5	22.2				
267.832123	73.2337	-138.5590	-7.9	14.1												
267.833466													73.6853	-136.7687	-11.5	13.1
267.864166	73.2308	-138.5453	-14.1	18.4												
267.864197									74.1420	-140.3775	-11.7	18.9				
267.864319													73.6826	-136.7577	-11.3	13.6
267.864441					73.5960	-134.1405	-12.2	14.9								
267.876801					73.5948	-134.1354	-11.9	15.5								
267.876892									74.1409	-140.3708	-11.9	18.8				
267.876892													73.6815	-136.7528	-11.2	14.6
267.900940									74.1386	-140.3578	-12.3	19.6				
267.901581					73.5926	-134.1246	-11.7	16.7								
267.907990													73.6788	-136.7386	-10.9	19.6
267.908020	73.2261	-138.5214	-12.2	21.2												
267.938965									74.1347	-140.3363	-14.4	20.2				
267.939026	73.2234	-138.5042	-10.5	20.6												
267.939176													73.6762	-136.7198	-10.9	23.4
267.939331					73.5891	-134.1067	-11.6	18.0								
267.949890					73.5882	-134.1015	-11.5	18.2								
267.950043													73.6752	-136.7128	-11.3	23.3
267.950104									74.1334	-140.3300	-15.4	19.8				
267.950134	73.2225	-138.4981	-11.1	20.8												
267.973602					73.5861	-134.0895	-11.9	18.7								
267.973938									74.1303	-140.3175	-18.0	17.2				
267.981750									74.1292	-140.3138	-18.9	16.0				
267.981781													73.6723	-136.6937	-12.7	20.2
268.013855									74.1243	-140.3012	-19.8	12.6				
268.014069	73.2151	-138.4586	-20.1	27.6												
268.014099													73.6688	-136.6776	-15.2	16.8
268.014282					73.5820	-134.0686	-14.0	19.1								
268.022583					73.5811	-134.0643	-14.5	19.0								
268.022736													73.6677	-136.6737	-16.1	16.5
268.022858	73.2137	-138.4520	-21.7	29.0												
268.046387					73.5782	-134.0523	-16.6	17.6								
268.046600	73.2095	-138.4337	-22.1	26.8												
268.054871					73.5771	-134.0484	-17.5	16.7								
268.088562									74.1141	-140.2767	-14.4	11.3				
268.088745	73.2036	-138.4128	-12.3	9.4												
268.088776													73.6585	-136.6464	-18.1	13.8
268.088867					73.5722	-134.0347	-18.4	13.0								
268.119507	73.2013	-138.4090	-9.3	2.9												
268.119720									74.1108	-140.2671	-13.7	10.5				
268.127808									74.1100	-140.2648	-14.1	10.0				
268.162811													73.6488	-136.6190	-16.3	14.8
268.162872					73.5624	-134.0098	-15.9	14.9								
268.168457									74.1051	-140.2538	-16.5	9.9				
268.193115									74.1018	-140.2465	-17.5	11.1				
268.236115									74.0961	-140.2346	-15.6	6.6				
268.236145					73.5540	-133.9768	-12.9	14.4								
268.236176													73.6401	-136.5922	-13.1	7.8
268.236298	73.1891	-138.3916	-14.5	6.4												
268.274139													73.6366	-136.5875	-10.7	3.2
268.308868													73.6338	-136.5840	-10.4	4.3
268.308929									74.0888	-140.2315	-11.9	0.3				
268.341675	73.1787	-138.3752	-10.9	5.7												
268.341766									74.0857	-140.2300	-11.9	3.0				
268.345581													73.6307	-136.5793	-11.6	4.9
268.349884									74.0850	-140.2293	-11.9	3.8				
268.381073													73.6273	-136.5746	-12.2	4.9

DAY	CAMP CARIBOU LAT	LONG	NIV	EIV	CAMP BLUE FOX LAT	LONG	NIV	EIV	CAMP SNOWBIRD LAT	LONG	NIV	EIV	CAMP BIG BEAR LAT	LONG	NIV	EIV
268.381226	73.1754	-138.3693	-10.4	5.4												
268.381226									74.0821	-140.2252	-12.0	4.8				
268.390198	73.1747	-138.3681	-10.5	5.2												
268.390289									74.0812	-140.2240	-12.1	4.5				
268.417114	73.1725	-138.3644	-10.5	5.4												
268.417145									74.0786	-140.2211	-12.3	3.3				
268.425720									74.0778	-140.2203	-12.2	2.9				
268.425934													73.6233	-136.5683	-10.8	5.7
268.452972													73.6211	-136.5640	-10.6	5.6
268.453064	73.1695	-138.3589	-11.4	6.0												
268.453156									74.0752	-140.2186	-12.6	1.6				
268.465546	73.1684	-138.3569	-12.2	6.1												
268.465546									74.0740	-140.2181	-13.0	0.9				
268.493378					73.5373	-133.9645	-8.3	-2.6								
268.501251	73.1646	-138.3515	-14.3	5.0												
268.524719					73.5352	-133.9667	-9.2	-3.0								
268.524841													73.6144	-136.5583	-13.2	-1.2
268.524902	73.1619	-138.3489	-15.3	3.0												
268.525055									74.0673	-140.2193	-15.8	-2.4				
268.541229									74.0653	-140.2206	-16.5	-3.3				
268.541351	73.1599	-138.3479	-15.6	1.3												
268.541443													73.6127	-136.5593	-13.8	-3.5
268.541626					73.5339	-133.9683	-9.6	-3.9								
268.568054	73.1566	-138.3480	-16.1	-1.3												
268.568115									74.0617	-140.2237	-17.4	-5.2				
268.568329					73.5319	-133.9716	-10.4	-5.0								
268.597015													73.6065	-136.5682	-14.5	-7.1
268.597229									74.0577	-140.2291	-17.6	-7.9				
268.616974									74.0551	-140.2339	-16.8	-9.6				
268.617187	73.1506	-138.3514	-15.2	-3.2												
268.617249													73.6042	-136.5722	-14.2	-7.5
268.617371					73.5275	-133.9784	-12.2	-4.9								
268.643524	73.1475	-138.3536	-14.2	-3.2												
268.643799					73.5249	-133.9818	-13.2	-4.8								
268.644470									74.0517	-140.2419	-14.3	-11.0				
268.649597													73.6008	-136.5798	-12.1	-10.3
268.692413									74.0475	-140.2575	-8.5	-12.4				
268.692596													73.5975	-136.5944	-7.9	-14.0
268.692719					73.5197	-133.9896	-13.7	-7.8								
268.722992									74.0458	-140.2686	-6.0	-13.4				
268.743103					73.5144	-134.0010	-13.9	-6.5								
268.743103													73.5948	-136.6119	-6.7	-9.2
268.743134									74.0449	-140.2761	-5.1	-13.1				
268.767181									74.0440	-140.2841	-4.5	-10.1				
268.767334													73.5934	-136.6158	-8.2	-2.4
268.767365					73.5117	-134.0038	-14.4	-1.8								
268.793762					73.5087	-134.0038	-14.8	0.6								
268.817047									74.0425	-140.2922	-3.3	-2.1				
268.817108													73.5894	-136.6118	-12.4	5.0
268.817200					73.5060	-134.0041	-14.8	-2.0								
268.841278					73.5033	-134.0068	-13.8	-6.4								
268.841278									74.0419	-140.2929	-2.9	-0.5				
268.841339													73.5869	-136.6094	-13.9	2.0
268.867279					73.5007	-134.0126	-11.7	-9.7								
268.867371													73.5841	-136.6097	-13.9	-2.7
268.891571									74.0405	-140.2943	-5.7	-2.3				
268.891754													73.5815	-136.6126	-13.5	-5.7
268.891876					73.4986	-134.0192	-10.5	-9.7								
268.914703													73.5791	-136.6165	-13.0	-6.6
268.914764									74.0392	-140.2964	-8.1	-4.3				
268.940277					73.4948	-134.0303	-9.7	-7.5								
268.940582									74.0374	-140.3000	-9.8	-5.5				
268.966492									74.0353	-140.3040	-10.9	-5.3				
268.966705													73.5739	-136.6253	-13.1	-5.1
268.966858					73.4928	-134.0354	-9.6	-6.5								
268.987457					73.4913	-134.0388	-9.7	-5.6								
268.987579													73.5718	-136.6279	-13.4	-4.2
268.987762									74.0335	-140.3069	-11.4	-4.4				
269.013031					73.4893	-134.0421	-9.9	-3.8								

DAY	CAMP CARIBOU LAT	LONG	NIV	EIV	CAMP BLUE FOX LAT	LONG	NIV	EIV	CAMP SNOWBIRD LAT	LONG	NIV	EIV	CAMP BIG BEAR LAT	LONG	NIV	EIV
269.017120													73.5687	-136.6310	-12.9	-3.8
269.041351									74.0287	-140.3119	-11.1	-2.4				
269.041595													73.5663	-136.6334	-12.3	-3.0
269.041718					73.4871	-134.0439	-9.8	-1.0								
269.060425									74.0271	-140.3131	-10.7	-2.3				
269.086243									74.0250	-140.3150	-10.3	-3.2				
269.115814									74.0227	-140.3185	-9.5	-5.4				
269.115997													73.5597	-136.6383	-10.6	-4.2
269.116089					73.4815	-134.0404	-10.3	3.5								
269.132812					73.4801	-134.0388	-10.9	3.5								
269.132904	73.1125	-138.4312	-7.1	-8.1												
269.132935													73.5583	-136.6407	-10.0	-6.1
269.133148									74.0215	-140.3215	-8.8	-6.9				
269.159210	73.1111	-138.4366	-6.9	-7.4												
269.159424									74.0198	-140.3271	-8.0	-8.0				
269.189667									74.0179	-140.3330	-8.5	-5.2				
269.189758													73.5542	-136.6481	-8.9	1.1
269.262787					73.4686	-134.0362	-9.5	-3.8								
269.262848													73.5491	-136.6332	-9.2	6.9
269.279724					73.4674	-134.0383	-8.4	-5.2								
269.279755													73.5479	-136.6309	-9.4	3.1
269.315826					73.4654	-134.0437	-5.8	-4.9								
269.335358													73.5441	-136.6325	-7.5	-3.2
269.335449									74.0074	-140.3330	-7.2	-2.1				
269.335510	73.1042	-138.4519	-3.3	-0.1												
269.354156									74.0064	-140.3346	-6.1	-4.2				
269.354156													73.5431	-136.6341	-6.1	-2.9
269.382629									74.0052	-140.3388	-4.8	-5.8				
269.391571	73.1029	-138.4507	-2.8	1.9												
269.391571													73.5417	-136.6362	-3.7	-1.1
269.407379													73.5413	-136.6364	-2.9	-0.1
269.407562									74.0044	-140.3428	-3.7	-5.6				
269.429108	73.1021	-138.4485	-2.4	2.1												
269.429138									74.0039	-140.3459	-2.6	-4.6				
269.429230													73.5408	-136.6361	-1.9	1.1
269.454834					73.4619	-134.0414	-3.9	4.9								
269.454865									74.0035	-140.3485	-1.3	-2.6				
269.458466													73.5405	-136.6346	-1.1	2.5
269.466888									74.0034	-140.3492	-0.8	-1.5				
269.467102													73.5405	-136.6340	-1.0	2.8
269.479187													73.5404	-136.6330	-1.0	3.2
269.479431									74.0033	-140.3496	-0.4	-0.6				
269.504669									74.0033	-140.3497	-0.7	0.2				
269.504852													73.5401	-136.6307	-1.7	3.3
269.529358									74.0030	-140.3495	-2.0	0.5				
269.529358													73.5397	-136.6285	-2.8	3.4
269.541840									74.0028	-140.3492	-2.8	0.9				
269.541962													73.5394	-136.6273	-3.4	3.8
269.542023	73.1002	-138.4431	-3.4	3.1												
269.551178													73.5391	-136.6263	-3.9	4.2
269.551392									74.0025	-140.3490	-3.4	1.3				
269.580444									74.0016	-140.3476	-4.6	1.7				
269.580719													73.5380	-136.6224	-5.4	5.3
269.604431									74.0007	-140.3469	-4.7	-0.2				
269.616089									74.0003	-140.3472	-4.4	-2.0				
269.616089													73.5363	-136.6175	-7.5	4.2
269.623566													73.5358	-136.6167	-8.0	3.6
269.656311	73.0966	-138.4321	-2.6	1.9												
269.656311													73.5336	-136.6145	-9.1	1.5
269.689606													73.5312	-136.6139	-8.9	0.0
269.696625									73.9980	-140.3578	-3.6	-3.5				
269.731171									73.9970	-140.3597	-3.8	-0.9				
269.731323													73.5285	-136.6130	-8.2	3.1
269.755524									73.9963	-140.3602	-3.8	-1.1				
269.755737	73.0959	-138.4330	-0.4	-1.3												
269.755737													73.5269	-136.6096	-8.0	7.0
269.770142													73.5260	-136.6066	-8.0	8.5
269.805634													73.5240	-136.5989	-6.8	5.7
269.805664					73.4391	-134.0014	-7.5	-4.7								
269.830688									73.9944	-140.3633	-1.6	-0.5				

DAY	CAMP CARIBOU LAT	LONG	NIV	EIV	CAMP BLUE FOX LAT	LONG	NIV	EIV	CAMP SNOWBIRD LAT	LONG	NIV	EIV	CAMP BIG BEAR LAT	LONG	NIV	EIV
269.830902	73.0956	-138.4341	-0.5	0.6												
269.830994					73.4377	-134.0050	-6.8	-5.4								
269.844299	73.0955	-138.4338	-0.4	1.2												
269.844330									73.9943	-140.3633	-0.8	0.3				
269.844513					73.4370	-134.0069	-6.6	-4.7								
269.879242					73.4353	-134.0101	-5.6	-2.1								
269.879303													73.5212	-136.5976	-3.0	-0.7
269.879333									73.9943	-140.3623	0.5	1.6				
269.905396					73.4343	-134.0107	-4.7	0.5								
269.908478									73.9944	-140.3608	0.4	2.1				
269.919037									73.9945	-140.3602	0.2	2.2				
269.919250													73.5204	-136.5974	-2.4	1.0
269.919403					73.4338	-134.0102	-4.3	1.9								
269.952271					73.4328	-134.0079	-3.6	2.8								
269.981476					73.4320	-134.0058	-3.6	2.6								
269.994232													73.5190	-136.5928	-2.5	4.1
270.024933					73.4307	-134.0019	-3.6	4.7								
270.025269									73.9940	-140.3509	-0.8	4.6				
270.068726									73.9937	-140.3449	-1.3	4.8				
270.068970													73.5176	-136.5804	-2.2	8.0
270.069092					73.4294	-133.9945	-4.4	7.4								
270.097565					73.4283	-133.9885	-6.0	8.1								
270.097931									73.9932	-140.3412	-2.6	4.3				
270.125519					73.4269	-133.9825	-7.1	7.6								
270.130066									73.9924	-140.3372	-4.0	5.1				
270.130066													73.5165	-136.5664	-2.5	8.0
270.142944									73.9920	-140.3352	-4.2	5.9				
270.143127	73.0966	-138.4044	0.4	3.2												
270.143188					73.4259	-133.9792	-6.8	6.5								
270.170502					73.4246	-133.9756	-5.2	2.6								
270.170807									73.9910	-140.3301	-4.5	6.9				
270.197235					73.4237	-133.9757	-3.1	-2.8								
270.216522									73.9896	-140.3237	-3.4	1.3				
270.244019	73.0968	-138.3979	0.1	2.1												
270.244171									73.9890	-140.3245	-2.3	-2.5				
270.273407					73.4213	-133.9800	-8.9	6.8								
270.289398					73.4200	-133.9758	-11.8	12.6								
270.289459									73.9883	-140.3274	-1.4	-1.0				
270.318207									73.9881	-140.3273	-1.1	0.8				
270.342834					73.4148	-133.9536	-10.3	13.4								
270.343079									73.9879	-140.3266	-0.9	1.5				
270.356934									73.9878	-140.3259	-0.7	2.0				
270.357361					73.4138	-133.9491	-7.5	9.7								
270.392883									73.9876	-140.3233	-0.5	2.8				
270.416443					73.4119	-133.9421	-2.9	1.1								
270.431030					73.4115	-133.9417	-3.4	0.8								
270.432678									73.9875	-140.3197	-0.3	4.1				
270.468170									73.9874	-140.3151	-0.4	4.8				
270.468475					73.4104	-133.9403	-4.6	2.5								
270.490753					73.4095	-133.9383	-5.4	4.2								
270.505463													73.5060	-136.5189	-5.0	6.4
270.508087	73.0972	-138.3711	0.2	7.1												
270.543884									73.9869	-140.3058	-1.0	4.0				
270.544159													73.5045	-136.5116	-4.2	7.1
270.544281					73.4070	-133.9304	-6.2	6.3								
270.565491									73.9867	-140.3033	-1.2	4.1				
270.565613													73.5039	-136.5075	-3.2	7.3
270.565704					73.4060	-133.9267	-6.1	6.6								
270.575714													73.5037	-136.5055	-2.7	7.4
270.575867					73.4055	-133.9249	-6.0	6.8								
270.577820									73.9866	-140.3019	-1.5	4.3				
270.582489					73.4052	-133.9236	-6.0	6.9								
270.619659									73.9860	-140.2969	-1.7	3.8				
270.619812	73.0974	-138.3526	0.4	2.6												
270.619904													73.5029	-136.4969	-2.5	6.3
270.620056					73.4034	-133.9164	-6.3	7.4								
270.640869									73.9858	-140.2950	-1.6	2.5				
270.641083													73.5024	-136.4938	-3.5	4.3
270.641235					73.4023	-133.9123	-6.9	6.7								

DAY	CAMP CARIBOU LAT	LONG	NIV	EIV	CAMP BLUE FOX LAT	LONG	NIV	EIV	CAMP SNOWBIRD LAT	LONG	NIV	EIV	CAMP BIG BEAR LAT	LONG	NIV	EIV
270.650085					73.4018	-133.9108	-7.4	6.1								
270.650177													73.5021	-136.4929	-4.2	3.3
270.656250									73.9856	-140.2942	-1.6	1.3				
270.695038									73.9851	-140.2941	-1.7	-0.6				
270.695190	73.0980	-138.3497	2.4	3.6												
270.695221													73.5003	-136.4906	-6.0	1.8
270.695312					73.3989	-133.9076	-8.9	-2.6								
270.716492									73.9848	-140.2944	-1.6	-0.4				
270.716736													73.4993	-136.4889	-5.8	4.1
270.716888					73.3974	-133.9107	-9.1	-7.7								
270.725891									73.9847	-140.2945	-1.5	-0.1				
270.725983													73.4989	-136.4877	-5.6	5.7
270.769745									73.9842	-140.2934	-1.0	2.3				
270.769836					73.3937	-133.9181	-8.7	4.3								
270.791840									73.9841	-140.2916	-0.5	3.4				
270.792236					73.3922	-133.9127	-8.2	11.3								
270.797302													73.4961	-136.4732	-4.2	5.0
270.802460									73.9841	-140.2905	-0.2	3.6				
270.843750									73.9841	-140.2869	-0.1	2.1				
270.866913													73.4943	-136.4705	-2.7	1.1
270.866943	73.1034	-138.3041	3.2	10.7												
270.875244									73.9840	-140.2859	-0.8	0.3				
270.875732	73.1036	-138.3017	2.9	9.8												
270.917084													73.4935	-136.4665	-1.2	4.6
270.917175									73.9837	-140.2856	-0.4	0.7				
270.948334									73.9838	-140.2844	0.9	2.0				
270.989899													73.4941	-136.4588	4.5	0.4
270.990082									73.9842	-140.2819	0.5	1.7				
271.062744									73.9833	-140.2803	-3.1	0.8				
271.087433									73.9827	-140.2796	-3.6	1.2				
271.135498									73.9814	-140.2783	-3.3	0.5				
271.139008	73.1043	-138.3144	-0.3	-4.2												
271.208649									73.9798	-140.2791	-2.1	-0.8				
271.232513									73.9795	-140.2797	-1.8	-0.8				
271.239319					73.3758	-133.8551	-3.8	-8.2								
271.282196					73.3744	-133.8627	-4.4	-1.5								
271.282318									73.9788	-140.2807	-1.7	-0.5				
271.304871					73.3736	-133.8613	-5.0	5.5								
271.305023	73.1050	-138.3133	1.4	4.8												
271.305237									73.9784	-140.2809	-2.0	-0.2				
271.316010									73.9783	-140.2809	-2.4	-0.1				
271.322479									73.9781	-140.2809	-2.6	-0.1				
271.356567	73.1055	-138.3062	0.3	4.7												
271.356689									73.9773	-140.2809	-3.4	0.1				
271.356750					73.3715	-133.8503	-4.8	7.1								
271.378204					73.3708	-133.8470	-3.9	4.5								
271.378418									73.9767	-140.2807	-3.2	0.4				
271.387909					73.3705	-133.8459	-3.3	3.7								
271.398376									73.9763	-140.2805	-2.3	0.6				
271.398773					73.3703	-133.8450	-2.6	3.0								
271.431732	73.1062	-138.3006	5.0	1.4												
271.431763									73.9759	-140.2798	-1.0	0.8				
271.431976					73.3698	-133.8430	-1.5	1.7								
271.452179					73.3696	-133.8421	-1.8	1.5								
271.459747					73.3694	-133.8418	-2.1	1.5								
271.460114									73.9757	-140.2792	-1.3	0.8				
271.473816									73.9755	-140.2788	-1.8	0.9				
271.507324									73.9749	-140.2783	-2.3	0.0				
271.507721					73.3684	-133.8404	-3.3	0.5								
271.526703									73.9746	-140.2785	-2.0	-0.7				
271.526825					73.3679	-133.8403	-3.4	0.1								
271.541260					73.3675	-133.8402	-3.5	0.1								
271.548645									73.9743	-140.2789	-1.5	-0.3				
271.583160									73.9740	-140.2782	-0.8	1.6				
271.583557					73.3664	-133.8402	-3.4	0.0								
271.603973					73.3658	-133.8402	-3.3	-0.1								
271.604279									73.9739	-140.2770	-0.6	2.2				
271.616791													73.5054	-136.4995	-41.0	46.1
271.616913					73.3655	-133.8402	-3.2	-0.2								

DAY	CAMP CARIBOU LAT	LONG	NIV	EIV	CAMP BLUE FOX LAT	LONG	NIV	EIV	CAMP SNOWBIRD LAT	LONG	NIV	EIV	CAMP BIG BEAR LAT	LONG	NIV	EIV
271.622772									73.9738	-140.2759	-0.7	2.1				
271.658691									73.9736	-140.2741	-1.2	1.3				
271.659088					73.3645	-133.8405	-3.3	0.0								
271.676849	73.1075	-138.3029	-29.4	-0.4												
271.676849					73.3640	-133.8403	-3.4	0.7								
271.691864													73.4833	-136.4123	-21.1	24.7
271.691956					73.3636	-133.8398	-3.6	1.6								
271.696259									73.9731	-140.2733	-2.0	0.4				
271.733734									73.9725	-140.2731	-2.1	0.3				
271.750427					73.3617	-133.8356	-4.6	2.6								
271.750427									73.9722	-140.2729	-1.8	0.5				
271.750427													73.4804	-136.4007	-0.3	-1.5
271.766388	73.0899	-138.3023	3.6	1.1												
271.808105					73.3596	-133.8340	-4.5	-0.9								
271.808228	73.0964	-138.3015	27.4	-0.4												
271.824432	73.0996	-138.3019	23.5	-1.7												
271.824524									73.9716	-140.2715	-0.8	0.7				
271.824677					73.3590	-133.8346	-4.0	-1.9								
271.839935					73.3586	-133.8355	-3.6	-2.5								
271.840179													73.4786	-136.4038	-3.2	-0.3
271.842133									73.9714	-140.2712	-0.9	0.6				
271.881622					73.3575	-133.8386	-3.0	-2.7								
271.899292													73.4774	-136.4043	-2.2	-1.3
271.899475					73.3571	-133.8398	-2.9	-2.2								
271.913025					73.3568	-133.8405	-2.8	-1.8								
271.954590					73.3560	-133.8422	-2.0	-1.4								
271.954865	73.1061	-138.3179	-0.3	-5.9												
271.974426													73.4764	-136.4097	-1.1	-2.7
271.974487					73.3557	-133.8429	-1.6	-1.5								
271.976593	73.1062	-138.3213	1.5	-5.9												
271.985779					73.3556	-133.8434	-1.6	-1.6								
271.986053	73.1064	-138.3228	2.5	-5.9												
272.027222					73.3550	-133.8448	-2.0	-0.5								
272.027496	73.1074	-138.3280	2.3	-2.5												
272.049072	73.1076	-138.3285	0.4	0.7												
272.049530					73.3547	-133.8448	-2.4	0.6								
272.099884					73.3537	-133.8434	-2.1	0.6								
272.100067	73.1073	-138.3251	-0.7	2.5												
272.100281									73.9683	-140.2691	-1.0	0.4				
272.122101					73.3534	-133.8434	-1.3	-0.7								
272.122406									73.9681	-140.2690	-0.3	-0.1				
272.123444	73.1073	-138.3241	0.1	0.5												
272.131744													73.4755	-136.4102	-1.5	2.4
272.132050									73.9681	-140.2691	0.2	-0.6				
272.136810	73.1073	-138.3242	0.6	-0.9												
272.172852					73.3530	-133.8455	-1.3	-1.6								
272.172974	73.1076	-138.3262	1.2	-2.5												
272.173218									73.9683	-140.2704	0.3	-1.2				
272.194489					73.3527	-133.8461	-2.1	-0.6								
272.194763	73.1078	-138.3275	0.9	-1.6												
272.194916									73.9683	-140.2709	-1.0	-0.5				
272.205414	73.1078	-138.3278	0.6	-0.9												
272.205414					73.3525	-133.8462	-2.5	0.0								
272.205627									73.9682	-140.2710	-1.7	-0.1				
272.212463													73.4742	-136.4066	-2.1	-1.1
272.246399	73.1079	-138.3277	0.0	0.6												
272.246429					73.3516	-133.8455	-3.2	1.0								
272.246429													73.4737	-136.4089	-1.8	-3.2
272.246643									73.9674	-140.2706	-2.7	0.3				
272.267303	73.1079	-138.3274	0.2	0.1												
272.267456									73.9670	-140.2706	-2.2	-0.3				
272.279694	73.1079	-138.3275	0.4	-0.7												
272.279755					73.3508	-133.8448	-2.8	0.2								
272.279846									73.9668	-140.2708	-1.8	-0.9				
272.288116	73.1080	-138.3277	0.5	-1.3												
272.320526	73.1082	-138.3297	1.1	-2.9												
272.320648					73.3499	-133.8453	-2.7	-1.0								
272.320709									73.9664	-140.2725	-0.9	-1.8				
272.340210	73.1084	-138.3312	1.3	-2.9												

DAY	CAMP CARIBOU LAT	LONG	NIV	EIV	CAMP BLUE FOX LAT	LONG	NIV	EIV	CAMP SNOWBIRD LAT	LONG	NIV	EIV	CAMP BIG BEAR LAT	LONG	NIV	EIV
272.340393									73.9663	-140.2735	-0.7	-1.7				
272.354675	73.1085	-138.3322	1.4	-2.6												
272.354736									73.9662	-140.2742	-0.6	-1.5				
272.364166	73.1086	-138.3329	1.5	-2.3												
272.395355	73.1090	-138.3346	1.9	-2.1												
272.395416									73.9660	-140.2759	-0.2	-1.6				
272.414490									73.9660	-140.2768	0.3	-1.8				
272.430298	73.1096	-138.3369	2.8	-2.9												
272.430298									73.9661	-140.2776	0.8	-1.7				
272.439636									73.9662	-140.2780	1.2	-1.6				
272.439880	73.1099	-138.3377	3.1	-3.2												
272.470825	73.1107	-138.3404	3.3	-3.2												
272.470825									73.9665	-140.2791	1.2	-0.7				
272.486237	73.1110	-138.3416	2.9	-2.7												
272.486389									73.9666	-140.2793	0.7	0.0				
272.506195									73.9667	-140.2791	-0.1	0.5				
272.506317	73.1115	-138.3429	2.5	-2.1												
272.514954	73.1116	-138.3433	2.4	-1.8												
272.546570									73.9665	-140.2784	-0.4	0.6				
272.546692	73.1122	-138.3446	2.6	-1.2												
272.558197	73.1125	-138.3449	3.0	-1.2												
272.558380									73.9665	-140.2782	-0.2	0.5				
272.582062									73.9665	-140.2779	0.5	0.4				
272.582245	73.1131	-138.3458	3.8	-1.9												
272.589294	73.1133	-138.3462	4.0	-2.3												
272.622314									73.9668	-140.2780	1.2	-0.7				
272.622498	73.1144	-138.3488	4.1	-3.2												
272.630615													73.4731	-136.4194	1.2	4.4
272.630646	73.1146	-138.3495	3.9	-3.1												
272.630798									73.9669	-140.2782	1.1	-1.1				
272.638367	73.1149	-138.3501	3.7	-3.0												
272.657471									73.9671	-140.2797	1.1	-3.0				
272.657684	73.1154	-138.3515	3.1	-2.4												
272.697571									73.9675	-140.2846	1.4	-5.3				
272.697784	73.1163	-138.3537	3.1	-2.1												
272.703735													73.4738	-136.4102	1.1	3.5
272.713898									73.9677	-140.2869	1.6	-5.0				
272.714050	73.1167	-138.3547	3.5	-2.6												
272.732239									73.9679	-140.2891	1.7	-2.9				
272.735840					73.3441	-133.8613	1.8	-0.2								
272.772217									73.9684	-140.2892	1.5	1.8				
272.777527													73.4744	-136.4176	1.3	-15.5
272.789276									73.9686	-140.2883	1.4	1.9				
272.789490	73.1194	-138.3627	5.6	-5.2												
272.806305					73.3451	-133.8631	0.9	-2.8								
272.806335									73.9688	-140.2876	1.2	0.6				
272.806458	73.1202	-138.3651	6.0	-5.5												
272.846161					73.3451	-133.8671	-0.5	-3.9								
272.846222									73.9691	-140.2886	1.2	-1.7				
272.846222													73.4752	-136.4531	1.3	-11.0
272.846344	73.1221	-138.3708	6.2	-5.0												
272.864136									73.9693	-140.2895	1.7	-1.6				
272.864288													73.4754	-136.4557	1.0	0.9
272.864319	73.1230	-138.3730	6.0	-4.2												
272.864349					73.3451	-133.8688	-0.6	-3.1								
272.879639					73.3450	-133.8699	-0.6	-2.2								
272.879761													73.4755	-136.4530	0.9	11.7
272.879852	73.1237	-138.3746	6.0	-3.6												
272.801805									73.9696	-140.2901	2.5	-0.8				
272.919342					73.3450	-133.8717	0.8	-2.0								
272.919464													73.4758	-136.4324	1.1	21.4
272.919525									73.9705	-140.2908	3.2	-1.6				
272.919556	73.1256	-138.3783	6.3	-4.1												
272.926605									73.9707	-140.2912	3.1	-2.2				
272.926727	73.1259	-138.3791	6.4	-4.5												
272.938293									73.9709	-140.2921	2.9	-3.5				
272.938354					73.3452	-133.8730	1.8	-3.1								
272.938446	73.1265	-138.3806	6.4	-5.3												
272.952484					73.3454	-133.8744	2.2	-4.2								
272.952759	73.1272	-138.3828	6.4	-6.2												

DAY	CAMP CARIBOU LAT	LONG	NIV	EIV	CAMP BLUE FOX LAT	LONG	NIV	EIV	CAMP SNOWBIRD LAT	LONG	NIV	EIV	CAMP BIG BEAR LAT	LONG	NIV	EIV
272.954956									73.9713	-140.2942	2.6	-5.1				
272.992096					73.3461	-133.8797	2.1	-5.3								
272.992340	73.1291	-138.3900	5.9	-6.8												
272.992432									73.9719	-140.3003	1.5	-5.8				
273.011719					73.3464	-133.8824	1.7	-4.7								
273.011810									73.9721	-140.3032	0.9	-5.0				
273.011902	73.1300	-138.3933	5.7	-6.2												
273.025208					73.3466	-133.8840	1.6	-4.2								
273.064667					73.3471	-133.8876	1.9	-2.9								
273.064941	73.1323	-138.4014	5.3	-5.6												
273.076416	73.1328	-138.4031	5.0	-5.8												
273.076569					73.3473	-133.8885	2.1	-2.6								
273.084503					73.3474	-133.8890	2.3	-2.5								
273.137665	73.1349	-138.4127	3.9	-5.8												
273.150513	73.1353	-138.4146	3.7	-5.8												
273.156982					73.3489	-133.8930	2.6	-1.8								
273.157227	73.1355	-138.4157	3.7	-5.9												
273.171631					73.3492	-133.8937	2.4	-1.9								
273.171692	73.1359	-138.4180	3.7	-6.2												
273.171906									73.9724	-140.3159	0.5	-2.1				
273.177917	73.1360	-138.4190	3.7	-6.4												
273.178131					73.3493	-133.8940	2.3	-1.9								
273.210846	73.1370	-138.4248	4.2	-6.7												
273.211029									73.9726	-140.3190	0.5	-4.1				
273.223785									73.9727	-140.3207	0.3	-5.4				
273.223816					73.3501	-133.8968	1.8	-2.9								
273.223907	73.1375	-138.4271	4.4	-6.4												
273.253571									73.9727	-140.3261	-0.3	-7.5				
273.253601	73.1385	-138.4318	4.6	-5.7												
273.284790									73.9725	-140.3329	-0.6	-7.7				
273.296448					73.3511	-133.9050	2.0	-5.2								
273.296600									73.9725	-140.3354	-0.6	-7.4				
273.296661	73.1401	-138.4385	5.3	-6.7												
273.302338	73.1404	-138.4395	5.5	-7.1												
273.320312	73.1412	-138.4432	6.1	-8.5												
273.320496					73.3515	-133.9085	2.4	-5.8								
273.329498									73.9723	-140.3423	-0.8	-8.1				
273.329620	73.1416	-138.4454	6.2	-9.3												
273.359253									73.9721	-140.3495	-0.5	-8.9				
273.359314					73.3523	-133.9151	3.1	-7.0								
273.368561					73.3525	-133.9169	3.3	-7.3								
273.368835	73.1436	-138.4554	6.6	-8.9												
273.368866									73.9721	-140.3519	-0.2	-8.9				
273.375549	73.1439	-138.4569	6.6	-8.3												
273.375763									73.9721	-140.3536	0.0	-8.8				
273.395691	73.1450	-138.4610	6.6	-7.2												
273.395966					73.3533	-133.9227	3.8	-8.6								
273.405334									73.9722	-140.3606	0.7	-8.4				
273.405548	73.1455	-138.4629	6.5	-7.0												
273.434387	73.1469	-138.4687	5.8	-8.8												
273.434387									73.9724	-140.3675	1.2	-9.1				
273.434540													73.4930	-136.4970	7.2	-14.0
273.434631					73.3545	-133.9327	4.5	-10.7								
273.449432	73.1475	-138.4726	5.5	-10.8												
273.449554					73.3551	-133.9371	4.8	-11.6								
273.449585									73.9726	-140.3716	1.4	-10.1				
273.480682									73.9730	-140.3811	2.1	-11.8				
273.480957	73.1488	-138.4833	5.6	-14.4												
273.510010									73.9735	-140.3909	2.3	-12.1				
273.510254													73.4969	-136.5219	5.3	-9.5
273.510376					73.3575	-133.9575	5.2	-12.4								
273.512512	73.1503	-138.4960	6.5	-15.5												
273.524017	73.1509	-138.5007	6.8	-15.2												
273.524109									73.9738	-140.3957	2.2	-11.9				
273.524231					73.3581	-133.9620	5.0	-12.0								
273.547455									73.9742	-140.4031	2.0	-11.0				
273.547607	73.1521	-138.5099	6.1	-14.3												
273.547699													73.4982	-136.5307	4.0	-8.7
273.547852					73.3590	-133.9693	4.6	-11.1								

DAY	CAMP CARIBOU LAT	LONG	NIV	EIV	CAMP BLUE FOX LAT	LONG	NIV	EIV	CAMP SNOWBIRD LAT	LONG	NIV	EIV	CAMP BIG BEAR LAT	LONG	NIV	EIV
273.555420									73.9743	-140.4055	1.9	-10.6				
273.584534					73.3602	-133.9793	4.5	-9.4								
273.584625													73.4995	-136.5404	5.3	-10.7
273.584839									73.9747	-140.4137	1.6	-9.7				
273.599243									73.9749	-140.4176	1.5	-9.8				
273.599274	73.1540	-138.5288	3.7	-14.1												
273.599548					73.3607	-133.9830	4.7	-8.8								
273.623108									73.9751	-140.4244	1.1	-10.5				
273.623291	73.1547	-138.5380	4.3	-14.8												
273.623322													73.5013	-136.5491	5.8	-2.6
273.629547	73.1550	-138.5405	4.7	-14.9												
273.657318	73.1561	-138.5514	6.1	-14.4												
273.657318													73.5027	-136.5483	5.7	-0.2
273.657501									73.9754	-140.4351	1.1	-11.9				
273.674805									73.9755	-140.4410	1.3	-12.6				
273.674896	73.1570	-138.5579	6.4	-13.3												
273.675018													73.5035	-136.5503	6.7	-9.6
273.698364	73.1582	-138.5659	6.3	-12.7												
273.702881									73.9759	-140.4514	2.1	-14.0				
273.730621	73.1597	-138.5771	6.0	-14.1												
273.730682													73.5069	-136.5826	7.2	-24.4
273.736237									73.9765	-140.4650	2.6	-15.0				
273.750336									73.9768	-140.4709	2.3	-15.0				
273.750519	73.1606	-138.5850	6.0	-15.8												
273.775846									73.9772	-140.4815	2.3	-14.9				
273.804596	73.1633	-138.6100	7.1	-18.3												
273.804718									73.9778	-140.4935	2.8	-14.9				
273.804749													73.5097	-136.6168	2.8	-9.9
273.810577													73.5098	-136.6183	2.4	-8.8
273.825470									73.9783	-140.5020	3.3	-14.6				
273.825684	73.1646	-138.6203	7.7	-18.3												
273.846222													73.5104	-136.6250	1.9	-6.6
273.848663									73.9789	-140.5113	3.8	-14.0				
273.879211									73.9798	-140.5228	2.9	-13.1				
273.879242	73.1676	-138.6460	6.2	-17.8												
273.879364													73.5109	-136.6316	2.3	-8.2
273.879517					73.3688	-134.0312	0.2	-5.8								
273.919159					73.3689	-134.0380	2.0	-7.3								
273.919281													73.5117	-136.6413	3.4	-9.3
273.919434	73.1694	-138.6647	6.1	-17.2												
273.921631									73.9804	-140.5369	1.8	-10.5				
273.954224	73.1712	-138.6803	6.4	-16.9												
273.954376													73.5128	-136.6503	3.9	-9.9
273.957184									73.9810	-140.5465	2.5	-9.5				
273.973785					73.3708	-134.0508	5.3	-9.9								
273.973785									73.9814	-140.5511	2.7	-10.3				
273.973816													73.5133	-136.6557	3.4	-10.6
273.973907	73.1721	-138.6892	5.6	-16.8												
273.991882					73.3715	-134.0558	4.8	-10.4								
273.992035													73.5138	-136.6610	3.0	-11.1
273.992187	73.1729	-138.6972	5.2	-16.1												
274.029236													73.5146	-136.6727	2.6	-11.8
274.046936													73.5150	-136.6783	2.5	-12.0
274.046997									73.9829	-140.5757	2.3	-13.4				
274.047058	73.1751	-138.7196	5.5	-15.3												
274.064911													73.5153	-136.6842	2.9	-12.2
274.102325													73.5164	-136.6969	4.4	-12.8
274.102417	73.1775	-138.7428	5.5	-16.2												
274.103455									73.9837	-140.5970	1.5	-13.1				
274.119446					73.3754	-134.0939	4.2	-11.7								
274.119751									73.9839	-140.6029	1.5	-12.8				
274.137909					73.3761	-134.0996	4.4	-11.4								
274.138031													73.5178	-136.7096	5.7	-13.6
274.138062	73.1790	-138.7579	5.7	-15.5												
274.143799									73.9841	-140.6114	1.3	-12.8				
274.175262					73.3773	-134.1105	3.7	-10.2								
274.175354													73.5195	-136.7235	6.0	-13.9
274.175415	73.1808	-138.7720	6.5	-12.6												
274.191833					73.3777	-134.1150	3.4	-10.3								

DAY	CAMP CARIBOU LAT	CAMP CARIBOU LONG	CAMP CARIBOU NIV EIV	CAMP BLUE FOX LAT	CAMP BLUE FOX LONG	CAMP BLUE FOX NIV EIV	CAMP SNOWBIRD LAT	CAMP SNOWBIRD LONG	CAMP SNOWBIRD NIV EIV	CAMP BIG BEAR LAT	CAMP BIG BEAR LONG	CAMP BIG BEAR NIV EIV
274.192017										73.5203	-136.7298	5.7-13.8
274.211792										73.5212	-136.7370	5.2-13.0
274.219177	73.1830	-138.7857	5.4-12.3									
274.219452				73.3785	-134.1233	4.4-12.7						
274.248871				73.3798	-134.1346	6.1-15.1						
274.248932										73.5225	-136.7494	4.6-11.8
274.250488							73.9853	-140.6540	2.5-15.9			
274.250610	73.1841	-138.7971	4.5-15.0									
274.264587										73.5231	-136.7544	4.6-12.0
274.264618	73.1846	-138.8029	4.7-16.1									
274.264801							73.9856	-140.6605	3.0-16.4			
274.286102	73.1854	-138.8125	5.0-17.7									
274.286194										73.5239	-136.7617	4.8-13.4
274.286224				73.3815	-134.1497	5.5-15.0						
274.294983							73.9864	-140.6750	3.6-18.4			
274.295105	73.1858	-138.8168	5.1-18.3									
274.337555	73.1876	-138.8375	5.9-17.2									
274.337555										73.5259	-136.7822	5.4-15.1
274.337769							73.9877	-140.6991	4.4-21.8			
274.361176	73.1887	-138.8476	5.9-15.2									
274.361328										73.5269	-136.7918	4.9-14.9
274.361420				73.3836	-134.1795	1.8-15.0						
274.370941							73.9888	-140.7200	3.7-23.2			
274.371155	73.1891	-138.8516	5.6-14.8									
274.371185										73.5272	-136.7958	4.4-15.0
274.371399				73.3837	-134.1836	1.6-15.2						
274.394897				73.3840	-134.1933	1.7-15.7						
274.395020										73.5280	-136.8056	3.8-15.6
274.397949	73.1902	-138.8623	5.4-16.1									
274.398010							73.9895	-140.7372	2.4-21.5			
274.411102	73.1908	-138.8683	5.9-18.1									
274.411285							73.9897	-140.7448	2.4-19.4			
274.436890	73.1921	-138.8819	6.5-21.3									
274.437042										73.5292	-136.8244	3.9-17.3
274.437164				73.3847	-134.2117	2.2-16.7						
274.446533							73.9905	-140.7620	4.2-16.9			
274.446747	73.1926	-138.8876	6.5-22.0									
274.446777										73.5295	-136.8290	4.1-17.6
274.446899				73.3848	-134.2161	2.0-17.0						
274.466675				73.3852	-134.2252	2.1-17.3						
274.466827										73.5302	-136.8387	4.8-18.1
274.467072							73.9914	-140.7721	6.1-18.4			
274.473480	73.1939	-138.9035	6.1-22.5									
274.485443							73.9923	-140.7820	7.4-20.3			
274.485443										73.5309	-136.8479	5.4-18.2
274.485474				73.3855	-134.2340	2.4-17.4						
274.512756							73.9939	-140.7981	7.2-21.5			
274.512909	73.1957	-138.9264	5.6-21.4									
274.513031										73.5321	-136.8616	5.5-18.3
274.513184				73.3860	-134.2469	2.5-17.3						
274.521545							73.9944	-140.8033	6.6-21.4			
274.521698										73.5325	-136.8659	5.4-18.3
274.521729	73.1961	-138.9314	5.7-21.2									
274.521759				73.3862	-134.2509	2.5-17.1						
274.538666				73.3865	-134.2586	2.5-16.8						
274.538818										73.5332	-136.8743	5.1-18.1
274.538879	73.1968	-138.9410	6.0-20.9									
274.539032							73.9952	-140.8136	5.3-20.6			
274.549225							73.9956	-140.8193	4.3-19.8			
274.549347	73.1973	-138.9468	6.1-20.8									
274.549469										73.5336	-136.8795	4.8-18.0
274.549683				73.3867	-134.2635	2.6-16.6						
274.560272	73.1979	-138.9528	6.2-20.8									
274.560303							73.9959	-140.8253	3.3-18.9			
274.560425										73.5340	-136.8849	4.5-18.0
274.560516				73.3870	-134.2683	2.5-16.5						
274.588593							73.9965	-140.8396	1.8-17.5			
274.588806	73.1993	-138.9687	6.6-21.4									
274.588867										73.5350	-136.8987	4.3-17.9
274.588989				73.3875	-134.2808	2.7-16.3						

DAY	CAMP CARIBOU LAT	LONG	NIV	EIV	CAMP BLUE FOX LAT	LONG	NIV	EIV	CAMP SNOWBIRD LAT	LONG	NIV	EIV	CAMP BIG BEAR LAT	LONG	NIV	EIV
274.595886									73.9966	-140.8431	1.7	-17.3				
274.596008	73.1996	-138.9729	6.8	-21.6												
274.611115					73.3880	-134.2905	3.3	-16.0								
274.611176	73.2005	-138.9817	7.3	-22.0												
274.611176													73.5357	-136.9095	4.7	-17.6
274.611389									73.9968	-140.8505	1.9	-17.0				
274.624908									73.9970	-140.8569	2.1	-16.9				
274.625122	73.2013	-138.9898	7.5	-22.1												
274.625153													73.5363	-136.9161	5.1	-17.1
274.625305					73.3884	-134.2964	3.8	-15.4								
274.635681									73.9972	-140.8620	2.4	-17.3				
274.635773	73.2019	-138.9961	7.6	-22.1												
274.635864													73.5367	-136.9210	5.3	-16.8
274.636047					73.3888	-134.3008	4.1	-14.9								
274.663940									73.9979	-140.8774	4.4	-23.4				
274.664124													73.5379	-136.9336	5.4	-16.4
274.664154	73.2036	-139.0123	7.3	-20.5												
274.664215					73.3897	-134.3116	4.6	-13.5								
274.669525									73.9981	-140.8812	5.1	-25.5				
274.684082	73.2047	-139.0227	6.8	-18.3												
274.684265									73.9987	-140.8929	6.6	-31.3				
274.700165									73.9996	-140.9081	7.3	-37.0				
274.700348	73.2055	-139.0302	6.3	-16.8												
274.700439					73.3910	-134.3237	3.8	-11.6								
274.711273									74.0002	-140.9200	7.3	-40.1				
274.711426	73.2060	-139.0350	5.9	-16.1												
274.711700					73.3913	-134.3272	3.3	-11.2								
274.738739					73.3918	-134.3352	2.0	-11.3								
274.757690	73.2078	-139.0552	4.2	-18.1												
274.757812					73.3921	-134.3413	1.2	-12.2								
274.757812									74.0024	-140.9654	4.0	-19.2				
274.786621									74.0031	-140.9713	2.1	-0.3				
274.786865	73.2087	-139.0704	4.0	-20.7												
274.787018					73.3923	-134.3511	0.8	-12.5								
274.815399	73.2097	-139.0862	5.2	-20.6												
274.815521									74.0036	-140.9719	3.4	-4.0				
274.831909	73.2105	-139.0951	6.0	-19.7												
274.848633									74.0048	-140.9811	5.9	-14.9				
274.848755	73.2113	-139.1037	6.6	-18.7												
274.861450									74.0055	-140.9869	6.3	-17.3				
274.861664	73.2120	-139.1099	6.8	-17.9												
274.886017	73.2132	-139.1210	6.7	-16.5												
274.888397									74.0068	-141.0008	6.4	-19.0				
274.906647									74.0077	-141.0105	5.7	-18.9				
274.906738	73.2143	-139.1300	6.3	-16.3												
274.907043					73.3928	-134.3881	-0.4	-11.0								
274.921692					73.3927	-134.3925	-0.5	-11.2								
274.921936	73.2150	-139.1367	6.1	-17.1												
274.921936									74.0083	-141.0186	4.9	-19.7				
274.935638									74.0088	-141.0264	4.3	-21.0				
274.935730					73.3927	-134.3967	-0.1	-11.5								
274.935791	73.2157	-139.1432	6.2	-18.5												
274.958618					73.3928	-134.4039	0.8	-11.9								
274.961609									74.0097	-141.0425	4.7	-22.8				
274.982025					73.3930	-134.4115	1.4	-11.9								
275.009064					73.3933	-134.4198	1.6	-11.1								
275.009247	73.2199	-139.1834	9.1	-20.0												
275.031372					73.3936	-134.4262	1.7	-10.0								
275.031586	73.2215	-139.1946	10.1	-17.6												
275.056549	73.2235	-139.2053	10.1	-14.8												
275.056732					73.3939	-134.4325	1.7	-8.6								
275.082123	73.2255	-139.2147	9.6	-12.9												
275.104370					73.3945	-134.4427	1.3	-7.9								
275.130768	73.2291	-139.2306	9.5	-12.3												
275.130798					73.3947	-134.4486	1.2	-9.0								
275.139893					73.3948	-134.4509	1.2	-9.5								
275.146045	73.2298	-139.2337	9.7	-12.5												
275.154602	73.2309	-139.2386	9.9	-12.5												
275.177917					73.3952	-134.4611	1.2	-9.8								

DAY	CAMP CARIBOU LAT	LONG	NIV	EIV	CAMP BLUE FOX LAT	LONG	NIV	EIV	CAMP SNOWBIRD LAT	LONG	NIV	EIV	CAMP BIG BEAR LAT	LONG	NIV	EIV
275.177979	73.2327	-139.2461	9.7	-11.4												
275.178162									74.0227	-141.1391	7.0	0.3				
275.184814	73.2332	-139.2481	9.5	-10.8												
275.204315	73.2346	-139.2533	8.9	-8.9												
275.213226					73.3955	-134.4696	0.7	-7.9								
275.213287	73.2352	-139.2553	8.6	-8.0												
275.226990	73.2361	-139.2580	8.1	-7.1												
275.252014	73.2376	-139.2630	7.1	-8.6												
275.252075					73.3956	-134.4771	0.1	-7.4								
275.252167									74.0259	-141.1358	4.1	-4.7				
275.260590	73.2380	-139.2651	6.7	-10.0												
275.277039					73.3956	-134.4825	0.0	-8.8								
275.277222	73.2388	-139.2700	6.1	-12.3												
275.299744	73.2399	-139.2780	5.7	-13.8												
275.326782	73.2410	-139.2882	5.4	-14.5												
275.326874									74.0283	-141.1679	6.0	-22.9				
275.326965					73.3955	-134.4960	-0.2	-10.8								
275.336670	73.2414	-139.2920	5.3	-14.7												
275.349274					73.3955	-134.5025	-0.2	-10.7								
275.349518	73.2420	-139.2971	5.3	-14.9												
275.361725	73.2425	-139.3019	5.6	-14.9												
275.361816									74.0302	-141.1903	7.4	-21.0				
275.361908					73.3955	-134.5061	0.0	-10.4								
275.372894					73.3955	-134.5091	0.1	-10.1								
275.372925	73.2430	-139.3063	6.0	-14.6												
275.402252	73.2445	-139.3174	7.2	-13.6												
275.402527					73.3956	-134.5167	0.8	-9.1								
275.412445	73.2451	-139.3210	7.7	-13.3												
275.412689					73.3957	-134.5192	1.0	-8.8								
275.421417	73.2456	-139.3242	8.0	-13.1												
275.421509									74.0338	-141.2155	8.6	-10.2				
275.436981	73.2466	-139.3296	8.6	-13.1												
275.437256					73.3959	-134.5249	1.5	-8.9								
275.446808	73.2473	-139.3331	9.0	-13.4												
275.446899					73.3960	-134.5273	1.7	-9.2								
275.446960									74.0356	-141.2222	9.3	-9.4				
275.478455					73.3965	-134.5354	1.9	-9.9								
275.487762	73.2502	-139.3487	8.7	-15.4												
275.487823					73.3966	-134.5379	1.9	-10.1								
275.512726	73.2518	-139.3593	7.5	-16.3												
275.513031					73.3970	-134.5448	2.1	-10.2								
275.521484									74.0411	-141.2468	9.2	-14.2				
275.554169	73.2542	-139.3768	8.2	-15.0												
275.554443					73.3979	-134.5562	3.3	-10.3								
275.565277	73.2549	-139.3812	9.2	-14.2												
275.565460									74.0443	-141.2642	10.0	-12.8				
275.588440									74.0461	-141.2716	10.7	-10.3				
275.588593	73.2568	-139.3895	10.6	-12.8												
275.588837					73.3989	-134.5657	4.0	-10.2								
275.629578									74.0496	-141.2821	11.0	-8.5				
275.629761	73.2602	-139.4027	10.4	-11.3												
275.629913					73.4001	-134.5770	3.8	-10.4								
275.638000									74.0504	-141.2841	11.0	-8.5				
275.664062	73.2628	-139.4124	9.3	-9.6												
275.664215					73.4011	-134.5867	3.5	-10.2								
275.672272	73.2634	-139.4144	9.1	-9.0												
275.709198					73.4024	-134.5978	4.3	-7.7								
275.710968	73.2662	-139.4235	10.0	-9.9												
275.738770									74.0587	-141.3098	9.7	-10.5				
275.776809									74.0617	-141.3223	9.6	-11.6				
275.778839					73.4051	-134.6103	4.9	-7.5								
275.784790	73.2725	-139.4497	10.6	-15.8												
275.813019					73.4063	-134.6183	3.9	-9.6								
275.813110	73.2747	-139.4617	9.7	-15.6												
275.822998	73.2754	-139.4658	9.5	-15.0												
275.852325					73.4074	-134.6291	4.1	-10.7								
275.852478									74.0678	-141.3463	11.8	-11.5				
275.855072	73.2779	-139.4776	10.6	-12.3												
275.886414					73.4088	-134.6390	5.9	-10.7								
275.886536									74.0710	-141.3571	12.4	-11.3				

DAY	CAMP CARIBOU LAT	LONG	NIV	EIV	CAMP BLUE FOX LAT	LONG	NIV	EIV	CAMP SNOWBIRD LAT	LONG	NIV	EIV	CAMP BIG BEAR LAT	LONG	NIV	EIV
275.886597	73.2808	-139.4871	12.7	-10.8												
275.897308									74.0720	-141.3605	12.4	-11.3				
275.897491	73.2819	-139.4902	13.2	-11.0												
275.925293					73.4107	-134.6499	6.6	-10.2								
275.925568	73.2847	-139.4988	12.8	-11.9												
275.925598									74.0748	-141.3694	12.6	-11.1				
275.934265	73.2856	-139.5016	12.3	-12.1												
275.934540					73.4112	-134.6524	6.4	-10.1								
275.959564									74.0782	-141.3796	12.8	-10.1				
275.971161					73.4129	-134.6626	5.6	-10.8								
275.971161									74.0793	-141.3828	12.8	-9.5				
276.009491					73.4144	-134.6744	4.4	-11.7								
276.031921					73.4151	-134.6813	3.9	-11.2								
276.032166	73.2936	-139.5307	10.1	-7.6												
276.044373	73.2945	-139.5329	10.4	-6.4												
276.070923					73.4164	-134.6923	5.1	-9.4								
276.075745	73.2972	-139.5387	11.3	-9.2												
276.104614					73.4180	-134.7000	6.9	-7.7								
276.104828	73.2998	-139.5480	11.8	-13.8												
276.144226					73.4202	-134.7074	6.6	-6.3								
276.144318	73.3034	-139.5629	11.3	-13.4												
276.150696									74.0966	-141.4214	11.5	-8.4				
276.157623									74.0972	-141.4230	11.5	-8.7				
276.157776	73.3046	-139.5675	10.9	-12.4												
276.157837					73.4209	-134.7097	5.8	-5.9								
276.177673					73.4217	-134.7127	4.7	-5.6								
276.177826	73.3063	-139.5738	10.4	-11.0												
276.218079	73.3094	-139.5840	9.8	-7.7												
276.226135									74.1029	-141.4413	9.9	-9.9				
276.230988					73.4233	-134.7201	4.1	-4.6								
276.231079	73.3104	-139.5864	9.8	-6.4												
276.251373					73.4240	-134.7224	4.8	-4.0								
276.251404	73.3119	-139.5895	9.8	-5.1												
276.251587									74.1049	-141.4479	9.9	-7.8				
276.261993	73.3128	-139.5909	9.9	-4.8												
276.262146									74.1057	-141.4499	10.4	-6.0				
276.292542	73.3151	-139.5951	10.0	-6.1												
276.292664					73.4257	-134.7269	5.2	-4.9								
276.325623	73.3177	-139.6016	10.0	-8.0												
276.325745					73.4270	-134.7324	4.9	-7.5								
276.325775									74.1112	-141.4550	11.2	-2.2				
276.334961	73.3185	-139.6035	10.1	-7.9												
276.367706	73.3210	-139.6103	9.4	-7.3												
276.367950					73.4285	-134.7422	4.5	-9.0								
276.378326					73.4289	-134.7447	4.4	-8.8								
276.400604	73.3232	-139.6165	8.1	-7.2												
276.400818					73.4296	-134.7499	4.1	-8.6								
276.443481	73.3258	-139.6255	7.8	-8.7												
276.443787					73.4309	-134.7602	3.9	-9.7								
276.453644	73.3264	-139.6280	8.1	-9.2												
276.453766					73.4313	-134.7629	4.0	-10.2								
276.476135	73.3279	-139.6338	8.6	-10.1												
276.476440					73.4320	-134.7695	4.0	-11.4								
276.519348					73.4334	-134.7830	4.7	-11.3								
276.528351									74.1272	-141.4885	10.1	-7.2				
276.528534	73.3315	-139.6490	8.8	-11.3												
276.551849									74.1290	-141.4933	10.2	-7.3				
276.552002	73.3331	-139.6563	8.4	-11.7												
276.591644					73.4366	-134.8012	6.3	-7.2								
276.591736	73.3356	-139.6690	8.5	-12.0												
276.627716	73.3381	-139.6807	9.3	-12.5												
276.627930					73.4384	-134.8080	6.3	-7.6								
276.664551	73.3409	-139.6926	10.2	-10.5												
276.676208	73.3419	-139.6956	10.6	-8.9												
276.708771	73.3446	-139.7022	10.7	-6.9												
276.737976	73.3469	-139.7080	9.8	-8.3												
276.738098					73.4433	-134.8367	5.6	-9.0								
276.746613					73.4436	-134.8387	5.7	-8.5								
276.777313					73.4450	-134.8452	5.9	-7.6								

DAY	CAMP CARIBOU LAT	LONG	NIV	EIV	CAMP BLUE FOX LAT	LONG	NIV	EIV	CAMP SNOWBIRD LAT	LONG	NIV	EIV	CAMP BIG BEAR LAT	LONG	NIV	EIV
276.812103	73.3521	-139.7289	8.9	-11.5												
276.812286					73.4466	-134.8524	5.6	-7.5								
276.818756					73.4469	-134.8537	5.4	-7.4								
276.818939	73.3526	-139.7310	9.0	-11.5												
276.850983					73.4482	-134.8598	4.9	-6.5								
276.851074									74.1536	-141.5597	11.7	-7.1				
276.859039					73.4485	-134.8612	4.9	-6.1								
276.886780	73.3574	-139.7523	8.7	-12.3												
276.887054					73.4495	-134.8654	4.5	-5.5								
276.891937					73.4497	-134.8661	4.4	-5.5								
276.894806	73.3579	-139.7549	8.5	-12.5												
276.924072					73.4507	-134.8711	3.8	-6.3								
276.924286									74.1600	-141.5752	10.1	-8.7				
276.932983									74.1607	-141.5774	9.7	-9.2				
276.933075					73.4510	-134.8727	3.7	-6.7								
276.965027	73.3625	-139.7765	9.2	-8.4												
276.968262									74.1632	-141.5866	9.4	-8.5				
277.006378					73.4533	-134.8888	5.2	-9.1								
277.006470									74.1662	-141.5942	10.3	-5.8				
277.006561	73.3656	-139.7838	9.5	-6.0												
277.036621	73.3677	-139.7893	8.2	-7.7												
277.069397					73.4565	-134.9050	7.7	-10.0								
277.069672	73.3697	-139.7971	7.5	-9.8												
277.079163					73.4571	-134.9077	8.0	-10.2								
277.079407	73.3703	-139.7998	7.6	-10.3												
277.110779									74.1741	-141.6128	8.1	-10.1				
277.110992	73.3721	-139.8093	7.4	-12.4												
277.111084					73.4591	-134.9168	7.7	-11.1								
277.142273					73.4609	-134.9261	7.4	-10.5								
277.142456	73.3740	-139.8205	8.2	-13.8												
277.142639									74.1761	-141.6232	8.2	-12.3				
277.151611					73.4615	-134.9286	7.6	-9.8								
277.151917	73.3746	-139.8240	8.9	-13.7												
277.152008									74.1767	-141.6264	8.8	-12.3				
277.191803									74.1797	-141.6383	10.6	-7.1				
277.215729													73.6548	-137.6485	16.2	0.7
277.215759	73.3801	-139.8436	12.8	-7.1												
277.215942									74.1818	-141.6407	11.5	0.7				
277.224121					73.4661	-134.9422	8.3	-4.3								
277.224365	73.3810	-139.8451	13.2	-5.4												
277.224518									74.1826	-141.6401	12.0	4.2				
277.257568					73.4682	-134.9456	7.9	-3.6								
277.257629													73.6599	-137.6493	14.1	-3.8
277.267517									74.1868	-141.6318	12.9	3.4				
277.267609	73.3855	-139.8495	12.6	-4.9												
277.267731													73.6609	-137.6507	12.9	-6.0
277.289703	73.3875	-139.8535	11.6	-8.7												
277.289856									74.1890	-141.6335	12.6	-9.8				
277.297028													73.6636	-137.6571	10.8	-8.7
277.297058	73.3882	-139.8554	11.4	-10.0												
277.329895					73.4724	-134.9546	7.1	-5.7								
277.330017													73.6663	-137.6642	10.1	-6.9
277.330109									74.1929	-141.6550	12.1	-22.0				
277.330139	73.3911	-139.8657	11.5	-12.1												
277.343475									74.1942	-141.6629	11.9	-19.5				
277.343750													73.6673	-137.6666	9.9	-6.0
277.364288	73.3942	-139.8759	12.1	-9.7												
277.364410									74.1961	-141.6727	11.9	-13.7				
277.364441													73.6689	-137.6698	9.6	-5.2
277.364502					73.4743	-134.9603	7.3	-6.5								
277.401855					73.4765	-134.9669	7.9	-6.6								
277.401978													73.6717	-137.6752	9.4	-5.5
277.402130	73.3978	-139.8842	11.9	-7.0												
277.402222									74.1996	-141.6826	11.8	-6.3				
277.413788									74.2007	-141.6845	11.6	-5.5				
277.414093													73.6726	-137.6771	9.3	-5.9
277.419373	73.3994	-139.8873	11.4	-6.6												
277.419586					73.4776	-134.9700	8.1	-6.5								
277.439636									74.2030	-141.6883	11.4	-5.2				

DAY	CAMP CARIBOU LAT	LONG	NIV	EIV	CAMP BLUE FOX LAT	LONG	NIV	EIV	CAMP SNOWBIRD LAT	LONG	NIV	EIV	CAMP BIG BEAR LAT	LONG	NIV	EIV
277.439758													73.6744	-137.6815	9.3	-6.7
277.439880					73.4789	-134.9736	8.2	-6.5								
277.444214	73.4015	-139.8918	10.5	-7.1												
277.473663					73.4811	-134.9797	7.8	-7.1								
277.473816													73.6769	-137.6880	9.1	-7.3
277.473938	73.4038	-139.8979	9.6	-8.2												
277.474060									74.2060	-141.6937	10.8	-6.2				
277.484680									74.2068	-141.6956	10.5	-6.6				
277.484772	73.4046	-139.9004	9.3	-8.4												
277.484924													73.6777	-137.6903	8.9	-7.5
277.485077					73.4817	-134.9819	7.5	-7.4								
277.494537													73.6783	-137.6923	8.7	-7.8
277.494568	73.4053	-139.9026	9.1	-8.7												
277.494629					73.4823	-134.9839	7.2	-7.8								
277.515289									74.2092	-141.7021	9.6	-8.5				
277.515533													73.6797	-137.6970	8.4	-8.5
277.515717					73.4834	-134.9886	6.8	-8.5								
277.518799	73.4070	-139.9085	8.9	-9.3												
277.545715					73.4851	-134.9957	7.2	-8.9								
277.545868													73.6817	-137.7046	8.1	-9.9
277.545929	73.4088	-139.9155	8.5	-10.1												
277.546112									74.2114	-141.7106	8.6	-10.9				
277.560547									74.2124	-141.7152	8.1	-11.8				
277.560730	73.4098	-139.9196	8.1	-10.5												
277.560822													73.6826	-137.7088	8.0	-10.6
277.560974					73.4859	-134.9994	7.8	-9.1								
277.568970													73.6831	-137.7112	8.0	-11.0
277.569000					73.4864	-135.0014	8.1	-9.2								
277.591217	73.4116	-139.9283	7.6	-10.3												
277.591309													73.6845	-137.7180	7.9	-10.9
277.594330					73.4881	-135.0079	8.7	-10.1								
277.618347	73.4133	-139.9350	8.1	-7.7												
277.618347													73.6862	-137.7252	8.4	-8.1
277.618530									74.2159	-141.7301	8.6	-1.9				
277.636017									74.2172	-141.7294	9.4	4.2				
277.636230	73.4144	-139.9382	8.6	-5.5												
277.636261													73.6874	-137.7285	8.9	-5.4
277.636383					73.4910	-135.0199	8.8	-10.4								
277.666443									74.2194	-141.7247	9.5	3.5				
277.666656	73.4165	-139.9422	8.9	-5.7												
277.666687													73.6896	-137.7321	9.4	-4.6
277.666809					73.4931	-135.0281	9.1	-9.5								
277.691345	73.4182	-139.9473	8.5	-10.1												
277.691406					73.4949	-135.0343	9.7	-9.3								
277.691406													73.6914	-137.7366	9.2	-9.4
277.691528									74.2212	-141.7264	8.5	-9.7				
277.710907									74.2224	-141.7350	7.8	-20.8				
277.711090	73.4195	-139.9537	8.1	-13.5												
277.711090					73.4964	-135.0393	10.3	-9.5								
277.741272									74.2242	-141.7560	7.4	-24.8				
277.741425													73.6949	-137.7559	8.8	-16.2
277.741455	73.4214	-139.9652	8.0	-13.5												
277.741486					73.4990	-135.0473	11.0	-10.2								
277.765045	73.4229	-139.9731	8.5	-11.7												
277.765167									74.2256	-141.7708	7.9	-18.7				
277.765167													73.6965	-137.7661	9.1	-14.8
277.785217	73.4243	-139.9793	9.2	-11.7												
277.788727													73.6983	-137.7749	10.0	-12.3
277.788940									74.2272	-141.7811	8.8	-12.3				
277.815430									74.2291	-141.7884	9.9	-7.8				
277.815460													73.7005	-137.7829	10.9	-9.7
277.815552	73.4266	-139.9892	10.0	-12.2												
277.839417	73.4284	-139.9967	10.0	-11.1												
277.839539													73.7025	-137.7887	11.0	-8.1
277.858673									74.2326	-141.7964	10.3	-6.0				
277.858704	73.4299	-140.0021	9.7	-9.3												
277.861542													73.7044	-137.7932	10.9	-6.8
277.888794					73.5118	-135.0898	10.4	-8.2								
277.888855													73.7067	-137.7978	10.8	-5.8
277.888916									74.2349	-141.8017	9.7	-6.4				

DAY	CAMP CARIBOU LAT	LONG	NIV	EIV	CAMP BLUE FOX LAT	LONG	NIV	EIV	CAMP SNOWBIRD LAT	LONG	NIV	EIV	CAMP BIG BEAR LAT	LONG	NIV	EIV
277.889008	73.4321	-140.0085	9.3	-6.9												
277.914185									74.2368	-141.8065	9.2	-7.0				
277.914276	73.4339	-140.0130	8.9	-6.5												
277.914398													73.7088	-137.8021	10.2	-6.7
277.931671	73.4351	-140.0162	8.7	-6.9												
277.934906									74.2382	-141.8106	8.9	-7.0				
277.961761													73.7122	-137.8128	8.0	-9.3
277.961884	73.4371	-140.0221	8.0	-7.5												
277.961945									74.2400	-141.8159	8.1	-6.7				
277.968506													73.7126	-137.8145	7.7	-9.5
277.989075									74.2416	-141.8208	6.4	-6.2				
277.989258	73.4386	-140.0278	6.3	-7.9												
277.989380													73.7138	-137.8199	6.4	-9.0
278.004456	73.4393	-140.0310	5.0	-7.8												
278.008331													73.7146	-137.8241	5.4	-7.3
278.008484									74.2424	-141.8240	5.1	-5.5				
278.034393													73.7156	-137.8285	4.7	-5.2
278.034515	73.4403	-140.0370	3.4	-7.0												
278.034607									74.2433	-141.8278	4.0	-4.7				
278.041504					73.5210	-135.1160	4.1	-8.3								
278.063751									74.2441	-141.8315	3.2	-4.5				
278.063934	73.4410	-140.0421	3.0	-5.8												
278.063995													73.7167	-137.8326	4.1	-5.5
278.064148					73.5216	-135.1216	3.0	-9.8								
278.077332	73.4413	-140.0441	3.0	-5.4												
278.106964					73.5226	-135.1331	3.4	-8.7								
278.107147													73.7180	-137.8401	3.9	-6.7
278.107208	73.4420	-140.0486	3.0	-6.4												
278.107361									74.2452	-141.8371	3.0	-4.4				
278.114227													73.7182	-137.8414	4.0	-6.7
278.114349	73.4422	-140.0499	3.0	-7.2												
278.114410									74.2453	-141.8380	3.1	-4.2				
278.137878									74.2459	-141.8407	3.5	-4.4				
278.138092	73.4427	-140.0555	3.0	-10.8												
278.138092													73.7190	-137.8459	4.1	-7.0
278.150574	73.4430	-140.0596	3.1	-13.4												
278.150574													73.7194	-137.8483	4.2	-7.5
278.150757									74.2463	-141.8424	3.6	-4.8				
278.157623									74.2465	-141.8434	3.6	-5.1				
278.157654													73.7196	-137.8498	4.3	-7.8
278.180237	73.4438	-140.0717	3.5	-16.0												
278.186493					73.5256	-135.1488	5.7	-9.0								
278.186676													73.7206	-137.8566	4.4	-9.2
278.186890									74.2473	-141.8481	3.6	-6.4				
278.211334									74.2480	-141.8528	3.4	-7.0				
278.211426													73.7214	-137.8632	4.5	-10.1
278.211487	73.4446	-140.0832	3.4	-9.1												
278.227570									74.2484	-141.8560	3.2	-6.9				
278.233459					73.5276	-135.1615	5.0	-9.1								
278.253876					73.5283	-135.1658	4.4	-6.2								
278.253906	73.4456	-140.0864	2.6	0.9												
278.253937													73.7229	-137.8740	4.1	-7.3
278.254059									74.2490	-141.8608	2.8	-5.7				
278.284119					73.5293	-135.1696	3.9	-3.8								
278.284149													73.7238	-137.8788	3.5	-5.2
278.284180									74.2496	-141.8651	2.4	-4.8				
278.284271	73.4462	-140.0858	2.4	-0.6												
278.298981	73.4465	-140.0865	2.3	-2.9												
278.299133					73.5297	-135.1711	3.7	-4.0								
278.299133									74.2499	-141.8671	2.3	-5.0				
278.299133													73.7242	-137.8810	3.2	-5.4
278.309021									74.2501	-141.8685	2.3	-5.1				
278.309113	73.4466	-140.0875	2.3	-4.5												
278.309265													73.7244	-137.8825	3.1	-5.7
278.309448					73.5300	-135.1723	3.7	-4.3								
278.328186	73.4470	-140.0904	2.4	-6.7												
278.328308					73.5306	-135.1747	3.7	-5.2								
278.332306													73.7250	-137.8862	3.4	-5.8
278.332520									74.2505	-141.8720	2.7	-5.0				

DAY	CAMP CARIBOU LAT	CAMP CARIBOU LONG	CAMP CARIBOU NIV	CAMP CARIBOU EIV	CAMP BLUE FOX LAT	CAMP BLUE FOX LONG	CAMP BLUE FOX NIV	CAMP BLUE FOX EIV	CAMP SNOWBIRD LAT	CAMP SNOWBIRD LONG	CAMP SNOWBIRD NIV	CAMP SNOWBIRD EIV	CAMP BIG BEAR LAT	CAMP BIG BEAR LONG	CAMP BIG BEAR NIV	CAMP BIG BEAR EIV
278.356232					73.5314	-135.1791	4.2	-6.3								
278.356354													73.7257	-137.8899	4.1	-5.5
278.356506	73.4476	-140.0961	3.2	-7.7												
278.356586									74.2511	-141.8752	3.6	-4.3				
278.374268	73.4481	-140.0997	3.6	-7.2												
278.374298									74.2517	-141.8772	4.1	-3.7				
278.374390													73.7263	-137.8926	4.4	-5.4
278.374512					73.5321	-135.1824	4.5	-6.6								
278.384888									74.2520	-141.8783	4.3	-3.4				
278.385071	73.4484	-140.1017	3.8	-6.7												
278.385132													73.7267	-137.8942	4.4	-5.5
278.385284					73.5324	-135.1843	4.5	-6.6								
278.403198	73.4489	-140.1049	3.7	-6.1												
278.403320													73.7273	-137.8970	4.1	-5.6
278.403442					73.5331	-135.1875	4.2	-6.4								
278.428101					73.5338	-135.1915	3.0	-5.6								
278.428284													73.7280	-137.9009	3.0	-5.8
278.428375	73.4495	-140.1089	2.7	-5.9												
278.428497									74.2533	-141.8822	3.1	-3.7				
278.450012									74.2538	-141.8849	2.1	-5.2				
278.450073	73.4499	-140.1123	1.7	-5.9												
278.450226													73.7284	-137.9044	1.8	-5.7
278.450378					73.5342	-135.1946	1.7	-4.5								
278.460297									74.2539	-141.8866	1.9	-6.2				
278.460510	73.4500	-140.1140	1.3	-5.9												
278.460510													73.7285	-137.9060	1.5	-5.5
278.460632					73.5343	-135.1958	1.3	-4.0								
278.478760									74.2542	-141.8903	2.0	-8.2				
278.478790	73.4502	-140.1169	0.6	-5.9												
278.478912													73.7287	-137.9086	1.0	-5.0
278.499969					73.5346	-135.1996	0.9	-3.8								
278.500153													73.7288	-137.9113	0.7	-4.3
278.500214	73.4503	-140.1202	0.6	-5.6												
278.500397									74.2546	-141.8961	2.4	-10.5				
278.525940									74.2551	-141.9039	2.4	-10.2				
278.526093	73.4504	-140.1239	0.3	-5.0												
278.526215													73.7289	-137.9143	0.5	-4.1
278.526367					73.5348	-135.2028	1.0	-5.3								
278.535095									74.2552	-141.9064	2.1	-9.1				
278.535278	73.4504	-140.1251	0.2	-4.7												
278.554932					73.5349	-135.2074	0.5	-6.4								
278.572205					73.5350	-135.2105	0.0	-6.7								
278.572327													73.7290	-137.9201	0.1	-5.2
278.572388	73.4504	-140.1296	-0.2	-4.5												
278.601624									74.2553	-141.9147	-2.6	0.3				
278.601807	73.4503	-140.1335	-0.6	-5.4												
278.601837													73.7290	-137.9247	-0.3	-6.2
278.609253													73.7290	-137.9260	-0.5	-6.5
278.630280	73.4501	-140.1379	-0.9	-6.0												
278.630493					73.5350	-135.2210	0.8	-6.4								
278.644958					73.5351	-135.2235	1.5	-6.1								
278.645020	73.4500	-140.1403	-1.0	-5.8												
278.645050													73.7288	-137.9324	-0.8	-6.2
278.645172									74.2541	-141.9128	-3.2	0.7				
278.676971	73.4498	-140.1447	-1.0	-4.0												
278.677032					73.5356	-135.2284	2.2	-5.1								
278.705414	73.4496	-140.1470	-1.2	-2.1												
278.705475					73.5360	-135.2322	1.5	-4.9								
278.718292	73.4494	-140.1476	-1.3	-1.6												
278.718353					73.5361	-135.2340	1.0	-5.3								
278.718353													73.7286	-137.9436	0.3	-6.2
278.718475									74.2534	-141.9194	-0.1	-6.4				
278.751343					73.5363	-135.2395	0.9	-7.4								
278.751404	73.4491	-140.1497	-1.1	-4.1												
278.755585													73.7288	-137.9506	0.8	-7.2
278.755768									74.2534	-141.9269	-0.2	-7.2				
278.779816	73.4489	-140.1545	-0.4	-8.2												
278.792236	73.4489	-140.1574	0.0	-9.4												
278.792358									74.2533	-141.9338	-0.2	-6.1				
278.792450					73.5368	-135.2488	1.8	-8.4								

DAY	CAMP CARIBOU LAT	LONG	NIV	EIV	CAMP BLUE FOX LAT	LONG	NIV	EIV	CAMP SNOWBIRD LAT	LONG	NIV	EIV	CAMP BIG BEAR LAT	LONG	NIV	EIV
278.824951					73.5373	-135.2557	2.3	-7.2								
278.825165	73.4490	-140.1662	0.9	-9.6												
278.828613									74.2533	-141.9398	0.3	-5.9				
278.853394					73.5379	-135.2609	2.9	-6.4								
278.853424									74.2534	-141.9442	0.5	-6.7				
278.853424													73.7295	-137.9700	1.1	-7.5
278.853546	73.4492	-140.1729	1.1	-7.8												
278.866852	73.4494	-140.1755	1.0	-6.9												
278.866852									74.2535	-141.9468	0.6	-7.2				
278.867004													73.7296	-137.9728	1.1	-7.5
278.898315	73.4496	-140.1806	1.2	-5.1												
278.901337													73.7300	-137.9794	2.0	-6.1
278.901581									74.2536	-141.9539	0.7	-6.9				
278.926422					73.5399	-135.2720	4.0	-4.8								
278.926575													73.7305	-137.9831	2.9	-4.7
278.926666	73.4500	-140.1842	1.7	-4.7												
278.926666									74.2538	-141.9586	0.7	-6.3				
278.941681									74.2539	-141.9613	0.4	-6.3				
278.941803	73.4502	-140.1862	1.8	-5.3												
278.941925													73.7309	-137.9850	3.0	-4.4
278.942108					73.5404	-135.2740	3.9	-4.6								
278.970856					73.5412	-135.2775	2.9	-4.4								
278.971008													73.7315	-137.9884	2.2	-4.4
278.971161	73.4505	-140.1911	1.0	-7.4												
278.974945									74.2539	-141.9669	0.4	-5.4				
279.016724	73.4506	-140.2009	-0.7	-6.7												
279.016815													73.7319	-137.9940	0.2	-4.0
279.016937					73.5418	-135.2826	0.8	-3.7								
279.043671					73.5419	-135.2851	0.2	-3.3								
279.043823													73.7319	-137.9967	-0.2	-3.5
279.043915	73.4504	-140.2043	-0.5	-2.4												
279.071747					73.5419	-135.2877	0.3	-3.6								
279.071899													73.7318	-137.9994	-0.1	-3.6
279.072144									74.2544	-141.9769	-0.2	-2.5				
279.091034									74.2543	-141.9782	-1.4	-2.9				
279.091217	73.4504	-140.2046	-0.1	-0.5												
279.091217													73.7318	-138.0014	-0.1	-4.0
279.091309					73.5420	-135.2897	0.5	-3.8								
279.116821					73.5421	-135.2923	0.7	-3.7								
279.117157									74.2537	-141.9810	-5.0	-5.0				
279.144653					73.5422	-135.2951	0.4	-3.9								
279.144806													73.7316	-138.0080	-1.0	-4.8
279.144836	73.4500	-140.2085	-1.7	-4.0												
279.145050									74.2522	-141.9860	-8.5	-7.1				
279.164886									74.2508	-141.9900	-8.4	-6.8				
279.164978													73.7314	-138.0107	-1.6	-5.0
279.165039	73.4497	-140.2107	-2.2	-3.9												
279.165039					73.5423	-135.2974	-0.1	-4.5								
279.190613													73.7311	-138.0143	-1.8	-5.2
279.190735									74.2496	-141.9940	-2.8	-3.8				
279.198761									74.2495	-141.9948	-0.1	-2.4				
279.198914													73.7309	-138.0155	-1.7	-5.2
279.218140					73.5421	-135.3045	0.1	-4.5								
279.218201													73.7307	-138.0183	-1.4	-5.3
279.218231	73.4488	-140.2158	-1.6	-3.4												
279.218414									74.2498	-141.9954	4.3	-0.2				
279.238098									74.2506	-141.9954	4.9	0.0				
279.238220	73.4486	-140.2178	-1.0	-4.0												
279.264832	73.4484	-140.2212	-1.1	-5.9												
279.264923					73.5424	-135.3094	1.1	-3.9								
279.264923													73.7303	-138.0254	-0.9	-6.1
279.264984									74.2513	-141.9962	1.8	-2.7				
279.292358									74.2513	-142.0002	-1.7	-8.1				
279.294373													73.7302	-138.0306	-0.5	-6.6
279.310547					73.5428	-135.3148	0.9	-5.1								
279.310608													73.7301	-138.0335	-0.2	-6.7
279.339813	73.4474	-140.2365	-1.6	-7.6												
279.339874									74.2503	-142.0155	-2.8	-11.9				
279.339935													73.7301	-138.0389	0.4	-6.5

DAY	CAMP CARIBOU LAT	LONG	NIV	EIV	CAMP BLUE FOX LAT	LONG	NIV	EIV	CAMP SNOWBIRD LAT	LONG	NIV	EIV	CAMP BIG BEAR LAT	LONG	NIV	EIV
279.340027					73.5430	-135.3191	1.2	-5.2								
279.350616	73.4473	-140.2387	-1.3	-7.1												
279.350739													73.7302	-138.0408	0.6	-6.3
279.350891					73.5431	-135.3206	1.5	-5.0								
279.366913	73.4472	-140.2417	-0.6	-6.4												
279.367004									74.2499	-142.0236	-1.2	-9.0				
279.367035													73.7303	-138.0435	1.2	-5.8
279.367096					73.5433	-135.3227	2.2	-4.8								
279.382538					73.5437	-135.3247	3.0	-4.7								
279.382690													73.7305	-138.0459	1.9	-5.5
279.382812	73.4472	-140.2443	0.4	-5.8												
279.415344									74.2498	-142.0334	0.5	-6.5				
279.415558													73.7311	-138.0507	2.5	-5.2
279.415680					73.5446	-135.3289	3.5	-4.7								
279.426117									74.2499	-142.0354	0.5	-6.8				
279.426331	73.4476	-140.2505	2.0	-5.1												
279.426392													73.7313	-138.0522	2.3	-5.3
279.426483					73.5448	-135.3303	3.2	-4.7								
279.441681													73.7315	-138.0544	1.8	-5.3
279.454376					73.5454	-135.3336	1.9	-3.8								
279.454529													73.7317	-138.0563	1.2	-5.2
279.454620	73.4480	-140.2543	1.2	-4.8												
279.454773									74.2499	-142.0412	-0.2	-7.6				
279.491272									74.2497	-142.0492	-1.7	-7.5				
279.491364	73.4481	-140.2587	-0.1	-3.8												
279.491516													73.7319	-138.0612	0.4	-4.5
279.491699					73.5458	-135.3367	1.1	-2.6								
279.501221									74.2495	-142.0513	-1.9	-7.1				
279.501343													73.7319	-138.0624	0.4	-4.2
279.501404	73.4481	-140.2596	-0.2	-3.5												
279.501465					73.5459	-135.3374	1.2	-2.6								
279.516174	73.4481	-140.2609	-0.2	-3.0												
279.516388					73.5460	-135.3385	1.6	-2.7								
279.518158													73.7320	-138.0642	0.5	-3.7
279.526337					73.5462	-135.3392	1.9	-2.8								
279.526520													73.7320	-138.0651	0.7	-3.4
279.526733									74.2491	-142.0562	-2.1	-6.4				
279.567108									74.2485	-142.0635	-1.8	-7.0				
279.567291	73.4480	-140.2642	-0.7	-1.8												
279.567352													73.7323	-138.0677	1.0	-1.1
279.567535					73.5469	-135.3427	2.4	-3.6								
279.575623									74.2484	-142.0653	-1.8	-7.5				
279.575653					73.5471	-135.3436	2.4	-3.8								
279.575775	73.4479	-140.2646	-0.9	-1.7												
279.591400									74.2482	-142.0688	-1.8	-8.4				
279.591736					73.5474	-135.3453	2.3	-4.1								
279.642487									74.2473	-142.0830	-3.0	-11.2				
279.642700	73.4470	-140.2694	-2.3	-5.3												
279.642822					73.5482	-135.3514	2.0	-4.6								
279.666931									74.2466	-142.0912	-4.0	-12.4				
279.667358					73.5486	-135.3545	1.8	-4.7								
279.669250	73.4466	-140.2746	-2.1	-9.5												
279.717255									74.2449	-142.1071	-3.8	-7.7				
279.717468	73.4460	-140.2890	-1.1	-9.6												
279.791321					73.5505	-135.3728	2.7	-6.9								
279.791382									74.2434	-142.1146	-2.3	-3.6				
279.817871					73.5511	-135.3781	3.5	-7.6								
279.819580									74.2428	-142.1185	-2.9	-6.1				
279.864655					73.5527	-135.3876	4.7	-6.7								
279.864868									74.2417	-142.1272	-2.6	-6.5				
279.868195	73.4454	-140.2944	-0.3	0.6												
279.937531					73.5554	-135.3980	4.4	-4.7								
279.937836	73.4454	-140.2945	0.4	0.6												
279.937897									74.2414	-142.1367	1.4	-2.8				
279.963959					73.5562	-135.4014	3.6	-4.8								
279.965942	73.4455	-140.2935	0.6	1.9												
279.969177									74.2419	-142.1387	2.0	-1.7				
280.010315					73.5572	-135.4068	1.6	-3.5								
280.010590	73.4456	-140.2905	-0.4	2.8												

DAY	CAMP CARIBOU LAT	LONG	NIV	EIV	CAMP BLUE FOX LAT	LONG	NIV	EIV	CAMP SNOWBIRD LAT	LONG	NIV	EIV	CAMP BIG BEAR LAT	LONG	NIV	EIV
280.010712									74.2424	-142.1404	1.1	-1.5				
280.036591					73.5574	-135.4088	0.4	-2.2								
280.036865	73.4454	-140.2883	-1.2	3.6												
280.036987									74.2426	-142.1416	0.9	-1.6				
280.044128	73.4454	-140.2876	-1.4	3.9												
280.083282					73.5573	-135.4118	-0.6	-3.6								
280.083466	73.4449	-140.2823	-1.7	6.1												
280.083679									74.2429	-142.1428	1.1	0.3				
280.089478					73.5573	-135.4125	-0.6	-4.3								
280.109314					73.5572	-135.4151	-0.7	-5.3								
280.109558	73.4445	-140.2775	-1.6	7.5												
280.109772									74.2431	-142.1420	0.9	1.7				
280.118347	73.4444	-140.2756	-1.5	7.9												
280.118439					73.5571	-135.4164	-0.7	-5.3								
280.156830	73.4441	-140.2671	-0.7	7.8												
280.164490									74.2433	-142.1431	0.0	-6.6				
280.182648	73.4440	-140.2626	0.3	4.9												
280.182861									74.2433	-142.1481	-0.1	-12.2				
280.191925	73.4440	-140.2615	0.7	3.4												
280.230927									74.2434	-142.1646	0.7	-5.5				
280.256348	73.4450	-140.2589	2.4	3.3												
280.264648					73.5537	-135.4297	-6.9	-0.1								
280.305450	73.4457	-140.2520	0.7	4.9												
280.305542									74.2438	-142.1547	-0.5	4.4				
280.305634					73.5513	-135.4287	-7.0	1.7								
280.316040									74.2437	-142.1539	-1.2	1.3				
280.316467					73.5508	-135.4282	-6.1	2.0								
280.330750	73.4456	-140.2496	-1.2	2.2												
280.330872									74.2435	-142.1542	-2.3	-2.9				
280.337158	73.4456	-140.2492	-1.6	1.6												
280.380798	73.4444	-140.2492	-5.7	-1.0												
280.380829									74.2421	-142.1642	-4.8	-8.3				
280.381073					73.5483	-135.4250	-5.3	0.8								
280.391846									74.2416	-142.1666	-5.1	-7.4				
280.405823	73.4430	-140.2500	-8.2	-1.3												
280.405853									74.2411	-142.1694	-5.4	-6.3				
280.408783					73.5470	-135.4250	-6.9	-0.8								
280.456604									74.2389	-142.1760	-5.6	-3.5				
280.456665	73.4390	-140.2516	-11.7	-1.1												
280.457001					73.5439	-135.4269	-9.3	-1.6								
280.467194									74.2384	-142.1770	-5.5	-3.3				
280.467407	73.4380	-140.2519	-12.1	-1.0												
280.467499					73.5431	-135.4273	-9.6	-1.4								
280.477478	73.4370	-140.2522	-12.5	-0.9												
280.477600									74.2380	-142.1780	-5.3	-3.1				
280.477631					73.5424	-135.4277	-9.9	-1.2								
280.532501									74.2356	-142.1813	-5.9	-0.9				
280.532684	73.4314	-140.2530	-13.0	0.0												
280.532926					73.5377	-135.4286	-11.7	0.0								
280.553162									74.2346	-142.1815	-6.6	0.2				
280.557312	73.4290	-140.2528	-12.3	0.5												
280.557617					73.5354	-135.4284	-12.4	0.5								
280.608154									74.2316	-142.1810	-7.1	-1.0				
280.608337	73.4244	-140.2533	-11.4	-2.5												
280.608521					73.5302	-135.4287	-13.9	-1.9								
280.615875					73.5294	-135.4292	-14.2	-2.7								
280.615906									74.2312	-142.1813	-7.0	-1.8				
280.616028	73.4237	-140.2539	-11.5	-3.5												
280.625427					73.5283	-135.4300	-14.6	-3.7								
280.625458	73.4228	-140.2550	-11.5	-4.9												
280.625671									74.2307	-142.1819	-6.9	-2.7				
280.683167									74.2276	-142.1867	-6.7	-0.5				
280.683380	73.4177	-140.2643	-10.7	-3.7												
280.683411					73.5214	-135.4356	-15.6	-0.2								
280.698669					73.5196	-135.4350	-15.4	3.0								
280.698792									74.2268	-142.1863	-6.7	2.3				
280.707764									74.2263	-142.1855	-6.7	3.8				
280.707977	73.4158	-140.2651	-9.6	1.4												
280.708008					73.5184	-135.4340	-15.3	4.8								
280.757568									74.2238	-142.1779	-6.6	4.3				

DAY	CAMP CARIBOU LAT	LONG	NIV	EIV	CAMP BLUE FOX LAT	LONG	NIV	EIV	CAMP SNOWBIRD LAT	LONG	NIV	EIV	CAMP BIG BEAR LAT	LONG	NIV	EIV
280.757629					73.5126	-135.4256	-14.8	4.8								
280.762268	73.4120	-140.2589	-8.7	3.9												
280.772461	73.4113	-140.2580	-8.9	2.6												
280.772522									74.2230	-142.1766	-6.5	1.8				
280.772644					73.5109	-135.4242	-14.9	2.2								
280.782135									74.2225	-142.1763	-6.4	0.1				
280.782318	73.4107	-140.2575	-9.0	1.1												
280.831299									74.2201	-142.1799	-6.2	-3.2				
280.831329	73.4072	-140.2593	-8.6	-2.2												
280.834747					73.5036	-135.4247	-15.2	-0.4								
280.846924	73.4062	-140.2601	-8.2	-1.5												
280.846924									74.2194	-142.1811	-6.1	-2.2				
280.847198					73.5021	-135.4247	-15.1	0.5								
280.855774					73.5011	-135.4245	-14.9	1.0								
280.855865									74.2189	-142.1815	-6.0	-1.5				
280.855957	73.4056	-140.2604	-7.8	-0.9												
280.904205					73.4958	-135.4220	-13.1	2.3								
280.904510									74.2168	-142.1814	-5.2	1.2				
280.907990	73.4027	-140.2603	-6.6	0.3												
280.921753									74.2161	-142.1808	-4.8	1.5				
280.921844	73.4020	-140.2603	-6.5	-0.1												
280.922150					73.4940	-135.4209	-12.2	2.2								
280.976959					73.4892	-135.4180	-10.8	1.6								
280.977234	73.3993	-140.2616	-6.0	-1.4												
280.977356									74.2143	-142.1787	-3.5	0.4				
281.049805					73.4833	-135.4165	-9.4	-0.1								
281.050049	73.3964	-140.2644	-4.1	-1.0												
281.055542					73.4829	-135.4166	-9.2	-0.3								
281.055634									74.2125	-142.1816	-2.6	-2.7				
281.071228									74.2122	-142.1828	-2.6	-2.9				
281.071411	73.3957	-140.2648	-3.3	-0.7												
281.123016					73.4784	-135.4170	-8.6	0.6								
281.123169	73.3947	-140.2652	-2.4	0.3												
281.123352									74.2111	-142.1861	-2.7	-0.7				
281.130280	73.3945	-140.2651	-2.4	0.5												
281.145233									74.2106	-142.1860	-2.8	1.0				
281.145386	73.3942	-140.2648	-2.5	1.0												
281.147064					73.4767	-135.4162	-8.9	1.9								
281.196838					73.4735	-135.4130	-6.7	1.9								
281.198822	73.3932	-140.2631	-2.2	0.5												
281.205719	73.3931	-140.2631	-2.1	0.1												
281.205719									74.2092	-142.1828	-3.3	1.3				
281.218689	73.3929	-140.2632	-1.9	-0.7												
281.220825									74.2088	-142.1824	-3.6	0.5				
281.271240	73.3922	-140.2649	-1.8	-0.7												
281.271332					73.4707	-135.4109	-5.1	1.2								
281.274200									74.2072	-142.1824	-3.8	0.2				
281.281647	73.3920	-140.2650	-1.9	-0.1												
281.281982					73.4702	-135.4105	-5.7	1.6								
281.291931									74.2067	-142.1822	-3.7	0.8				
281.346344	73.3909	-140.2628	-2.6	2.0												
281.346344									74.2052	-142.1800	-3.8	1.7				
281.346527					73.4668	-135.4063	-7.3	3.0								
281.357452									74.2048	-142.1795	-4.0	1.7				
281.357697	73.3907	-140.2622	-2.8	1.9												
281.357941					73.4662	-135.4053	-7.2	3.0								
281.365173									74.2046	-142.1791	-4.1	1.7				
281.369476	73.3904	-140.2616	-3.1	1.9												
281.421967									74.2027	-142.1764	-3.9	1.5				
281.421997	73.3890	-140.2594	-4.1	1.1												
281.422302					73.4628	-135.4008	-6.0	1.5								
281.433075									74.2024	-142.1759	-3.7	1.3				
281.433289	73.3886	-140.2591	-4.4	0.7												
281.433411					73.4623	-135.4005	-5.7	0.8								
281.444916	73.3882	-140.2589	-4.6	0.4												
281.444916									74.2021	-142.1756	-3.4	1.1				
281.445221					73.4618	-135.4004	-5.4	0.1								
281.497833									74.2008	-142.1747	-2.7	0.2				
281.497986	73.3862	-140.2590	-5.0	0.0												

DAY	CAMP CARIBOU LAT	LONG	NIV	EIV	CAMP BLUE FOX LAT	LONG	NIV	EIV	CAMP SNOWBIRD LAT	LONG	NIV	EIV	CAMP BIG BEAR LAT	LONG	NIV	EIV
281.498322					73.4598	-135.4014	-4.0	-0.7								
281.507385									74.2006	-142.1746	-2.8	0.1				
281.508240	73.3858	-140.2590	-5.0	0.2												
281.508270					73.4595	-135.4016	-3.7	-0.4								
281.520599									74.2003	-142.1746	-2.8	0.0				
281.520721	73.3853	-140.2589	-5.0	0.5												
281.521027					73.4592	-135.4016	-3.3	0.1								
281.574066					73.4581	-135.4008	-2.0	0.9								
281.576599	73.3831	-140.2566	-4.9	2.9												
281.579620									74.1990	-142.1749	-2.9	-0.1				
281.588806									74.1988	-142.1749	-2.8	-0.1				
281.588837	73.3826	-140.2555	-4.8	3.5												
281.589142					73.4579	-135.4004	-1.7	0.9								
281.596313									74.1987	-142.1749	-2.8	0.0				
281.596497	73.3824	-140.2548	-4.7	3.8												
281.648987									74.1975	-142.1751	-2.9	-0.6				
281.649261					73.4571	-135.3983	-1.8	1.8								
281.655975									74.1974	-142.1752	-2.9	-0.8				
281.664337									74.1972	-142.1755	-3.0	-1.1				
281.664459	73.3802	-140.2479	-2.9	2.3												
281.664795					73.4569	-135.3975	-2.1	2.0								
281.671631									74.1970	-142.1757	-3.0	-1.3				
281.723785					73.4559	-135.3952	-2.2	0.1								
281.729156									74.1955	-142.1787	-3.8	-2.2				
281.739838									74.1952	-142.1794	-4.0	-2.2				
281.740051	73.3792	-140.2453	-1.1	2.6												
281.740265					73.4556	-135.3954	-1.9	-0.8								
281.797760	73.3788	-140.2403	-0.9	1.6												
281.814941									74.1926	-142.1847	-4.5	-3.2				
281.815125	73.3786	-140.2400	-1.0	-0.6												
281.815277					73.4543	-135.3965	-3.8	1.4								
281.870819					73.4521	-135.3914	-5.4	5.0								
281.874329									74.1904	-142.1897	-5.1	-1.8				
281.889374									74.1898	-142.1902	-5.5	-0.4				
281.889557	73.3777	-140.2421	-2.7	2.7												
281.889557					73.4514	-135.3886	-5.1	5.9								
281.963135					73.4487	-135.3765	-4.6	4.6								
281.963165									74.1864	-142.1888	-6.0	-1.0				
281.963257	73.3753	-140.2307	-5.5	4.1												
282.016388					73.4468	-135.3728	-4.3	1.0								
282.016846									74.1841	-142.1933	-4.5	-3.7				
282.024048									74.1839	-142.1941	-4.2	-3.5				
282.024475					73.4465	-135.3726	-4.1	0.6								
282.036102					73.4462	-135.3725	-3.8	0.1								
282.089417					73.4449	-135.3734	-2.0	-1.0								
282.098633	73.3686	-140.2355	-6.2	-0.1												
282.108704					73.4447	-135.3739	-1.3	-0.9								
282.108948	73.3681	-140.2354	-6.0	1.1												
282.125519									74.1804	-142.1969	-6.5	2.5				
282.162964					73.4443	-135.3736	-0.9	1.7								
282.163055	73.3657	-140.2311	-5.5	3.5												
282.163239									74.1783	-142.1933	-7.1	3.5				
282.171448									74.1779	-142.1925	-6.6	3.2				
282.171631					73.4443	-135.3732	-1.1	2.3								
282.181427	73.3649	-140.2295	-5.5	2.9												
282.181549									74.1774	-142.1917	-6.0	2.7				
282.237122	73.3626	-140.2260	-5.2	2.3												
282.237183					73.4435	-135.3681	-1.4	1.6								
282.237305									74.1752	-142.1899	-4.4	-0.6				
282.253967	73.3619	-140.2249	-5.0	2.5												
282.259003									74.1745	-142.1905	-4.6	-1.3				
282.311890	73.3599	-140.2206	-3.9	2.4												
282.312012									74.1725	-142.1922	-5.0	-0.6				
282.312103					73.4428	-135.3689	-1.3	-0.7								
282.323059									74.1720	-142.1923	-5.0	-0.2				
282.323517					73.4427	-135.3690	-1.4	-0.3								
282.333405					73.4426	-135.3690	-1.5	0.1								
282.333405									74.1716	-142.1923	-4.9	0.0				
282.387390	73.3577	-140.2176	-4.3	0.8												

DAY	CAMP CARIBOU LAT	LONG	NIV	EIV	CAMP BLUE FOX LAT	LONG	NIV	EIV	CAMP SNOWBIRD LAT	LONG	NIV	EIV	CAMP BIG BEAR LAT	LONG	NIV	EIV
282.387390									74.1698	-142.1936	-3.3	-3.1				
282.387665					73.4418	-135.3677	-2.3	1.4								
282.399017	73.3573	-140.2174	-4.7	0.6												
282.408447	73.3569	-140.2173	-5.1	0.5												
282.408447									74.1693	-142.1963	-2.2	-5.9				
282.461273					73.4400	-135.3648	-4.1	1.3								
282.463196									74.1685	-142.2063	-3.3	-3.8				
282.463287	73.3544	-140.2166	-5.9	0.7												
282.474060									74.1682	-142.2071	-4.5	-1.4				
282.474274	73.3539	-140.2164	-5.8	0.9												
282.474335					73.4396	-135.3643	-4.4	1.2								
282.484131	73.3535	-140.2162	-5.6	1.1												
282.484436					73.4392	-135.3640	-4.5	1.1								
282.533325					73.4376	-135.3630	-3.8	0.4								
282.533539	73.3514	-140.2150	-5.4	0.0												
282.533722									74.1653	-142.2031	-6.3	2.9				
282.541992									74.1649	-142.2025	-5.9	2.1				
282.559814									74.1642	-142.2019	-5.0	0.4				
282.559998	73.3503	-140.2155	-5.6	-1.3												
282.605865					73.4359	-135.3625	-2.8	0.8								
282.605957	73.3483	-140.2169	-5.0	0.1												
282.606171									74.1626	-142.2019	-3.8	1.1				
282.614655									74.1624	-142.2015	-3.8	2.1				
282.614866	73.3480	-140.2167	-4.7	1.0												
282.615021					73.4357	-135.3623	-2.8	1.1								
282.622559									74.1621	-142.2009	-3.8	3.0				
282.622650	73.3477	-140.2164	-4.4	1.8												
282.625641					73.4354	-135.3620	-2.9	1.4								
282.635345									74.1618	-142.1996	-3.8	4.0				
282.635590	73.3473	-140.2156	-3.8	3.1												
282.635742					73.4352	-135.3616	-2.9	1.6								
282.679016	73.3461	-140.2114	-3.6	2.7												
282.679016					73.4342	-135.3601	-3.3	0.4								
282.679138									74.1604	-142.1956	-4.7	0.6				
282.695679					73.4337	-135.3601	-3.5	-0.3								
282.700836									74.1595	-142.1962	-5.4	-1.8				
282.710327									74.1591	-142.1966	-5.6	-1.7				
282.710571					73.4333	-135.3602	-3.5	-0.4								
282.752686	73.3436	-140.2102	-4.9	0.7												
282.752777									74.1572	-142.1973	-6.0	0.8				
282.752838					73.4321	-135.3603	-4.0	0.5								
282.768463					73.4316	-135.3600	-4.2	0.9								
282.768890									74.1564	-142.1968	-5.9	1.6				
282.776154									74.1561	-142.1964	-5.8	1.6				
282.776550					73.4314	-135.3598	-4.4	1.1								
282.784637									74.1557	-142.1961	-5.7	1.5				
282.784698					73.4311	-135.3595	-4.5	1.1								
282.784790	73.3424	-140.2093	-4.6	0.8												
282.827057	73.3410	-140.2091	-3.8	0.1												
282.827057									74.1539	-142.1945	-5.4	1.3				
282.827301					73.4295	-135.3581	-4.8	1.4								
282.836700									74.1535	-142.1942	-5.3	1.4				
282.837372					73.4291	-135.3577	-4.8	1.4								
282.837555	73.3407	-140.2090	-3.6	0.4												
282.850922									74.1529	-142.1935	-5.1	2.1				
282.858185					73.4283	-135.3568	-4.6	1.6								
282.858368	73.3401	-140.2086	-3.7	1.4												
282.901794									74.1509	-142.1893	-4.6	2.7				
282.901917	73.3388	-140.2062	-3.8	2.0												
282.902222					73.4269	-135.3549	-3.9	1.2								
282.910614	73.3386	-140.2057	-3.7	1.7												
282.910614									74.1506	-142.1887	-4.6	2.1				
282.925049									74.1501	-142.1881	-4.4	0.7				
282.925110					73.4262	-135.3545	-3.4	-0.2								
282.925171	73.3382	-140.2053	-3.4	0.8												
282.976746									74.1485	-142.1900	-3.8	-2.2				
282.976898	73.3369	-140.2057	-3.0	-0.5												
282.977173					73.4250	-135.3561	-3.2	-0.8								
282.988007					73.4247	-135.3562	-3.3	-0.1								
282.988068	73.3366	-140.2058	-3.1	-0.1												

DAY	CAMP CARIBOU LAT	LONG	NIV	EIV	CAMP BLUE FOX LAT	LONG	NIV	EIV	CAMP SNOWBIRD LAT	LONG	NIV	EIV	CAMP BIG BEAR LAT	LONG	NIV	EIV
282.988251									74.1481	-142.1907	-3.8	-1.8				
283.051605	73.3350	-140.2048	-3.2	0.8												
283.051758					73.4231	-135.3545	-2.7	0.9								
283.062256	73.3348	-140.2046	-3.2	0.6												
283.062347					73.4229	-135.3543	-2.4	0.5								
283.071106					73.4227	-135.3542	-2.2	0.2								
283.076630	73.3344	-140.2044	-3.4	0.3												
283.125732	73.3330	-140.2037	-3.5	1.3												
283.125763					73.4219	-135.3542	-2.4	0.9								
283.149597	73.3324	-140.2025	-3.0	2.4												
283.199066					73.4201	-135.3499	-3.4	2.1								
283.199158	73.3315	-140.1993	-2.0	1.6												
283.213013					73.4197	-135.3492	-3.2	1.6								
283.216278	73.3312	-140.1989	-1.7	0.6												
283.271729					73.4183	-135.3475	-3.2	0.8								
283.271851									74.1397	-142.1800	-4.5	1.7				
283.271942	73.3306	-140.1990	-1.4	0.0												
283.297363									74.1388	-142.1789	-4.6	1.6				
283.343872					73.4163	-135.3461	-3.9	0.4								
283.344116	73.3296	-140.1982	-2.3	0.2												
283.344147									74.1371	-142.1768	-4.5	1.3				
283.352844	73.3295	-140.1982	-2.4	0.0												
283.352875									74.1368	-142.1765	-4.4	1.1				
283.353058					73.4160	-135.3461	-3.9	0.3								
283.362305					73.4157	-135.3460	-3.9	0.2								
283.362518									74.1365	-142.1762	-4.3	0.9				
283.415710					73.4142	-135.3453	-3.0	1.1								
283.416016	73.3282	-140.1986	-2.4	-0.1												
283.416107									74.1348	-142.1750	-3.6	1.3				
283.428528									74.1345	-142.1744	-3.5	1.8				
283.428619	73.3280	-140.1986	-2.1	0.1												
283.428955					73.4139	-135.3448	-2.5	1.5								
283.447510									74.1340	-142.1733	-3.3	2.4				
283.447571	73.3277	-140.1985	-1.8	0.3												
283.447876					73.4136	-135.3439	-1.9	1.9								
283.487579					73.4132	-135.3420	-1.5	1.5								
283.487823	73.3271	-140.1984	-2.2	-0.3												
283.488007									74.1329	-142.1705	-3.6	2.1				
283.504456									74.1324	-142.1697	-4.0	1.5				
283.504639	73.3268	-140.1986	-2.8	-0.7												
283.504944					73.4129	-135.3415	-1.8	0.9								
283.510956	73.3266	-140.1988	-3.1	-0.8												
283.523254									74.1318	-142.1691	-4.4	0.8				
283.523437	73.3263	-140.1991	-3.6	-1.0												
283.523712					73.4127	-135.3412	-2.1	0.3								
283.559814					73.4121	-135.3412	-1.5	-0.4								
283.559967	73.3251	-140.2003	-4.2	-1.4												
283.560150									74.1305	-142.1687	-4.3	0.2				
283.580231									74.1299	-142.1685	-3.7	0.2				
283.580444	73.3245	-140.2011	-3.9	-1.6												
283.580627					73.4119	-135.3415	-0.6	-0.7								
283.589050					73.4119	-135.3417	-0.2	-0.9								
283.589050									74.1297	-142.1685	-3.3	0.2				
283.589172	73.3242	-140.2015	-3.7	-1.7												
283.598969									74.1294	-142.1685	-3.0	0.1				
283.599182	73.3239	-140.2020	-3.4	-1.9												
283.599396					73.4119	-135.3420	0.2	-1.1								
283.632568					73.4121	-135.3431	0.8	-1.0								
283.632629	73.3231	-140.2040	-3.1	-2.7												
283.632782									74.1288	-142.1685	-2.3	-0.4				
283.655640	73.3226	-140.2058	-3.4	-2.9												
283.674225									74.1280	-142.1697	-2.7	-1.7				
283.674438	73.3220	-140.2072	-3.9	-2.5												
283.674530					73.4122	-135.3432	-0.2	0.9								
283.705902	73.3210	-140.2085	-4.7	-0.1												
283.705963					73.4120	-135.3421	-1.0	1.2								
283.706055									74.1272	-142.1717	-3.2	-2.6				
283.730103					73.4118	-135.3419	-1.2	-1.1								
283.735626	73.3198	-140.2068	-4.9	4.7												

DAY	CAMP CARIBOU LAT	LONG	NIV	EIV	CAMP BLUE FOX LAT	LONG	NIV	EIV	CAMP SNOWBIRD LAT	LONG	NIV	EIV	CAMP BIG BEAR LAT	LONG	NIV	EIV
283.735657									74.1265	-142.1734	-3.2	-0.8				
283.748840									74.1262	-142.1733	-3.1	1.1				
283.748962					73.4117	-135.3433	-1.1	-4.1								
283.779877	73.3184	-140.1996	-3.3	4.7												
283.779938									74.1255	-142.1708	-2.6	4.1				
283.780090					73.4114	-135.3483	-0.7	-7.0								
283.803833					73.4114	-135.3526	-0.2	-6.2								
283.803986	73.3179	-140.1985	-1.8	-2.1												
283.808502									74.1249	-142.1677	-2.7	3.0				
283.812653					73.4113	-135.3540	-0.1	-5.5								
283.822754									74.1246	-142.1668	-3.0	1.4				
283.822845	73.3177	-140.2011	-1.0	-8.3												
283.854431									74.1238	-142.1668	-3.8	-0.7				
283.854462	73.3174	-140.2100	-1.3	-10.5												
283.854767					73.4112	-135.3589	-1.1	-3.8								
283.875732	73.3172	-140.2149	-2.1	-6.1												
283.875854									74.1231	-142.1671	-4.3	0.0				
283.886749									74.1227	-142.1669	-4.4	1.0				
283.886932	73.3170	-140.2162	-2.6	-3.1												
283.896088	73.3168	-140.2167	-3.0	-0.5												
283.896088									74.1224	-142.1666	-4.4	1.8				
283.929321									74.1213	-142.1639	-4.1	3.2				
283.929749					73.4097	-135.3663	-3.1	-3.3								
283.949738					73.4093	-135.3680	-2.7	-3.2								
283.950043	73.3151	-140.2120	-4.6	3.4												
283.950104									74.1206	-142.1623	-3.8	2.4				
283.960449					73.4090	-135.3690	-2.3	-3.2								
283.960510									74.1203	-142.1617	-3.8	1.7				
283.960632	73.3147	-140.2112	-4.7	1.9												
283.968597					73.4089	-135.3697	-2.0	-3.3								
283.968964									74.1201	-142.1613	-3.8	1.1				
284.004211									74.1190	-142.1609	-4.0	0.4				
284.004364	73.3131	-140.2114	-4.5	-1.3												
284.004608					73.4085	-135.3731	-1.2	-3.8								
284.022949									74.1184	-142.1605	-4.2	1.2				
284.028473					73.4083	-135.3757	-1.3	-4.4								
284.041443	73.3119	-140.2130	-4.0	-2.2												
284.041626									74.1178	-142.1597	-4.6	1.9				
284.078674									74.1164	-142.1574	-4.8	2.1				
284.078888	73.3107	-140.2156	-4.6	-2.5												
284.078979					73.4075	-135.3826	-2.5	-5.4								
284.095612					73.4072	-135.3849	-2.9	-5.3								
284.095795	73.3101	-140.2166	-5.0	-2.0												
284.095947									74.1158	-142.1565	-4.6	1.5				
284.106354									74.1154	-142.1561	-4.4	1.0				
284.114044					73.4068	-135.3875	-3.0	-5.0								
284.114258	73.3093	-140.2175	-5.3	-1.4												
284.152557									74.1140	-142.1551	-3.8	1.5				
284.152710	73.3077	-140.2179	-5.6	0.7												
284.152710					73.4058	-135.3918	-3.5	-2.7								
284.169281					73.4053	-135.3927	-4.1	-1.3								
284.169312	73.3070	-140.2174	-5.7	1.6												
284.169525									74.1134	-142.1541	-3.7	2.5				
284.187378					73.4047	-135.3931	-4.7	-0.5								
284.187439	73.3061	-140.2165	-5.9	1.9												
284.187653									74.1129	-142.1527	-3.6	3.3				
284.225769									74.1119	-142.1491	-3.4	2.8				
284.225891	73.3043	-140.2148	-6.2	1.0												
284.243530	73.3035	-140.2145	-6.2	0.4												
284.243561					73.4023	-135.3936	-6.2	-1.0								
284.251282	73.3031	-140.2144	-6.2	0.2												
284.251434									74.1112	-142.1477	-3.8	1.5				
284.254517					73.4018	-135.3940	-6.4	-1.4								
284.298340									74.1097	-142.1464	-3.8	1.1				
284.298370	73.3008	-140.2147	-6.2	-0.7												
284.318420	73.2998	-140.2152	-6.2	-1.0												
284.318481									74.1092	-142.1456	-3.3	1.7				
284.318604					73.3984	-135.3981	-6.7	-2.8								
284.330076									74.1089	-142.1450	-2.9	2.2				

DAY	CAMP CARIBOU LAT	LONG	NIV	EIV	CAMP BLUE FOX LAT	LONG	NIV	EIV	CAMP SNOWBIRD LAT	LONG	NIV	EIV	CAMP BIG BEAR LAT	LONG	NIV	EIV
284.330231	73.2993	-140.2156	-6.3	-1.1												
284.330505					73.3978	-135.3990	-6.6	-2.8								
284.370148					73.3958	-135.4021	-6.6	-3.2								
284.370422	73.2973	-140.2168	-6.0	-1.1												
284.370483									74.1081	-142.1419	-2.3	2.9				
284.393951									74.1077	-142.1401	-2.2	2.8				
284.394257					73.3945	-135.4043	-6.6	-3.2								
284.397186	73.2962	-140.2173	-5.0	-0.1												
284.405762									74.1075	-142.1391	-2.0	2.9				
284.406066	73.2958	-140.2173	-4.4	0.5												
284.406169					73.3939	-135.4053	-6.5	-3.0								
284.441956					73.3922	-135.4077	-6.4	-2.1								
284.442230	73.2948	-140.2162	-3.5	1.4												
284.442383									74.1070	-142.1361	-1.9	3.1				
284.469818									74.1066	-142.1335	-1.9	3.7				
284.469940	73.2940	-140.2152	-3.6	1.3												
284.472382					73.3906	-135.4090	-7.1	-1.0								
284.480927									74.1064	-142.1323	-1.8	4.2				
284.481171	73.2937	-140.2148	-3.6	1.4												
284.513947					73.3882	-135.4095	-7.5	-0.1								
284.514160	73.2928	-140.2134	-3.4	1.7												
284.514343									74.1060	-142.1277	-1.1	5.4				
284.545685									74.1059	-142.1230	-0.1	4.8				
284.545898	73.2920	-140.2121	-2.5	1.1												
284.546143					73.3864	-135.4098	-6.6	-0.8								
284.555420									74.1059	-142.1218	0.3	4.0				
284.555511					73.3859	-135.4100	-6.3	-1.1								
284.555573	73.2919	-140.2119	-2.2	0.6												
284.562683	73.2917	-140.2118	-1.9	0.2												
284.586365					73.3845	-135.4110	-5.4	-0.8								
284.586456	73.2915	-140.2121	-1.3	-1.1												
284.586670									74.1060	-142.1194	1.0	1.5				
284.621368	73.2912	-140.2137	-0.5	-1.9												
284.621490					73.3831	-135.4106	-4.8	2.0								
284.637970									74.1066	-142.1176	1.8	2.8				
284.638184	73.2912	-140.2144	-0.2	-1.2												
284.659363	73.2911	-140.2146	0.0	0.9												
284.659363					73.3818	-135.4076	-4.5	2.8								
284.659546									74.1069	-142.1148	2.5	6.4				
284.696198	73.2911	-140.2115	-0.1	5.1												
284.702454									74.1083	-142.1027	6.2	13.1				
284.712891									74.1088	-142.0987	7.6	14.0				
284.713074	73.2911	-140.2089	-0.2	6.0												
284.732941	73.2910	-140.2057	-0.3	6.0												
284.733032									74.1102	-142.0905	9.7	14.7				
284.733063					73.3793	-135.4045	-4.1	1.6								
284.769409									74.1132	-142.0751	10.4	15.8				
284.787140									74.1145	-142.0669	9.3	17.4				
284.787170					73.3778	-135.4014	-2.9	2.3								
284.787262	73.2910	-140.1984	0.2	4.0												
284.807190	73.2910	-140.1964	0.6	3.7												
284.807404					73.3773	-135.4001	-2.4	2.3								
284.841888					73.3767	-135.3978	-2.2	3.0								
284.842163	73.2913	-140.1924	1.0	5.4												
284.842255									74.1178	-142.0360	6.0	22.2				
284.848206									74.1181	-142.0323	5.7	22.7				
284.860535					73.3764	-135.3961	-2.3	3.6								
284.860657									74.1186	-142.0242	5.2	23.5				
284.860779	73.2914	-140.1892	0.9	7.2												
284.881897									74.1195	-142.0098	5.2	24.7				
284.881958	73.2916	-140.1846	0.9	9.1												
284.882294					73.3760	-135.3938	-2.2	4.5								
284.916748									74.1208	-141.9849	3.7	25.8				
284.933411					73.3752	-135.3870	-2.2	4.7								
284.933685	73.2921	-140.1696	1.8	12.0												
284.933716									74.1211	-141.9726	1.8	26.0				
284.956848									74.1213	-141.9558	0.4	25.7				
284.957001	73.2924	-140.1620	1.9	12.6												
284.957275					73.3748	-135.3840	-2.5	4.8								
284.989166					73.3741	-135.3789	-2.3	7.8								

DAY	CAMP CARIBOU LAT	LONG	NIV	EIV	CAMP BLUE FOX LAT	LONG	NIV	EIV	CAMP SNOWBIRD LAT	LONG	NIV	EIV	CAMP BIG BEAR LAT	LONG	NIV	EIV
284.989441	73.2928	-140.1505	0.3	14.0												
285.006042					73.3739	-135.3748	-2.1	10.1								
285.006348	73.2927	-140.1440	-1.0	14.9												
285.031769	73.2924	-140.1335	-1.9	16.0												
285.031982					73.3735	-135.3669	-1.9	11.9								
285.062073					73.3730	-135.3574	-2.3	11.4								
285.078766					73.3727	-135.3525	-2.7	10.6								
285.078949	73.2917	-140.1135	-1.6	14.6												
285.079132									74.1202	-141.8785	-3.0	17.9				
285.105804									74.1196	-141.8659	-3.2	15.9				
285.106018	73.2914	-140.1040	-1.0	11.9												
285.106110					73.3721	-135.3447	-2.4	10.9								
285.135773									74.1189	-141.8533	-2.4	13.9				
285.144104	73.2914	-140.0937	0.5	8.6												
285.151947	73.2914	-140.0919	0.8	8.1												
285.152161									74.1186	-141.8472	-2.0	12.5				
285.179565	73.2917	-140.0862	1.6	8.2												
285.209503					73.3714	-135.3118	0.2	10.6								
285.209686									74.1182	-141.8281	0.4	12.9				
285.219727									74.1183	-141.8243	1.0	13.9				
285.219757	73.2923	-140.0759	2.5	10.7												
285.252319					73.3713	-135.3002	-1.3	10.6								
285.252380									74.1187	-141.8105	2.1	15.7				
285.252441	73.2930	-140.0662	2.8	11.3												
285.284088	73.2937	-140.0569	3.0	10.3												
285.284210									74.1193	-141.7965	2.8	15.3				
285.284271					73.3708	-135.2904	-2.5	11.7								
285.295654									74.1195	-141.7917	3.2	14.8				
285.295776	73.2940	-140.0538	3.3	9.7												
285.296082					73.3706	-135.2867	-2.3	11.7								
285.324738									74.1203	-141.7799	3.3	14.4				
285.324768	73.2947	-140.0467	3.4	9.0												
285.359436									74.1212	-141.7656	3.2	15.1				
285.371490									74.1215	-141.7604	3.4	15.4				
285.371704	73.2959	-140.0349	2.8	10.1												
285.396698	73.2964	-140.0279	2.2	10.8												
285.396759									74.1221	-141.7492	3.0	15.9				
285.433655	73.2969	-140.0173	1.4	10.4												
285.433807									74.1228	-141.7326	1.7	15.9				
285.446899									74.1230	-141.7268	1.3	15.6				
285.447083	73.2970	-140.0136	1.1	9.9												
285.468506	73.2971	-140.0082	0.5	9.2												
285.468628									74.1231	-141.7174	0.2	15.0				
285.508423									74.1228	-141.7014	-2.2	13.5				
285.511292	73.2971	-139.9984	-0.2	8.1												
285.521637									74.1225	-141.6965	-3.0	12.9				
285.540527	73.2971	-139.9923	0.2	7.6												
285.540710									74.1220	-141.6899	-4.5	11.8				
285.583649									74.1201	-141.6774	-5.5	9.1				
285.583679	73.2973	-139.9839	0.9	6.9												
285.595703									74.1196	-141.6744	-4.8	8.8				
285.595825	73.2974	-139.9817	1.0	6.7												
285.613068	73.2975	-139.9786	1.0	6.6												
285.613281									74.1191	-141.6700	-2.7	9.5				
285.659210									74.1191	-141.6559	2.0	11.8				
285.659637					73.3712	-135.1856	0.2	9.3								
285.669220	73.2981	-139.9693	1.9	5.2												
285.686249	73.2984	-139.9672	2.5	4.0												
285.686401									74.1197	-141.6477	2.8	8.1				
285.736389					73.3714	-135.1680	1.1	7.2								
285.742126	73.2998	-139.9644	3.7	-0.2												
285.760284					73.3716	-135.1637	2.2	6.1								
285.808594	73.3019	-139.9671	4.8	-1.9												
285.808655									74.1209	-141.6532	-1.7	-2.9				
285.815002									74.1208	-141.6536	-2.1	-2.2				
285.825165									74.1206	-141.6541	-2.9	-0.9				
285.825287	73.3026	-139.9678	5.2	-1.5												
285.834595	73.3030	-139.9682	5.5	-1.1												
285.834595									74.1204	-141.6541	-3.6	0.4				

DAY	CAMP CARIBOU LAT	LONG	NIV	EIV	CAMP BLUE FOX LAT	LONG	NIV	EIV	CAMP SNOWBIRD LAT	LONG	NIV	EIV	CAMP BIG BEAR LAT	LONG	NIV	EIV
285.881439									74.1190	-141.6521	-2.2	0.7				
285.898193					73.3757	-135.1461	3.6	4.5								
285.898437	73.3056	-139.9694	4.2	-1.0												
285.909515	73.3060	-139.9698	3.5	-1.4												
285.909851					73.3761	-135.1447	3.3	4.6								
285.961090					73.3772	-135.1383	2.6	4.4								
285.971252									74.1194	-141.6579	-0.1	-2.8				
285.984344									74.1193	-141.6588	-1.4	-2.1				
285.984497	73.3065	-139.9754	-1.4	-4.4												
285.984741					73.3776	-135.1357	2.4	3.8								
286.029053									74.1182	-141.6608	-4.5	-1.4				
286.030762					73.3783	-135.1321	1.1	1.9								
286.031006	73.3057	-139.9824	-2.5	-6.9												
286.043518					73.3784	-135.1315	0.7	1.3								
286.043793	73.3055	-139.9849	-2.3	-7.6												
286.043915									74.1177	-141.6614	-5.0	-1.8				
286.058899									74.1171	-141.6623	-5.2	-2.4				
286.059082	73.3052	-139.9882	-2.1	-8.5												
286.059235					73.3785	-135.1311	0.3	0.8								
286.101807					73.3785	-135.1299	0.3	2.1								
286.101959	73.3045	-139.9988	-2.6	-9.6												
286.102142									74.1153	-141.6665	-5.3	-4.5				
286.116760									74.1147	-141.6685	-5.2	-5.2				
286.132874									74.1140	-141.6710	-5.4	-5.8				
286.133057	73.3038	-140.0064	-2.7	-8.5												
286.133087					73.3786	-135.1273	0.3	3.7								
286.175568					73.3785	-135.1247	-0.9	-1.0								
286.185364									74.1121	-141.6796	-3.3	-5.0				
286.206177									74.1117	-141.6820	-1.0	-3.4				
286.206238					73.3782	-135.1282	-1.6	-7.0								
286.248749									74.1119	-141.6849	1.2	-2.1				
286.249908	73.3022	-140.0234	-1.0	-3.6												
286.261200									74.1120	-141.6858	0.4	-2.8				
286.261261	73.3021	-140.0245	-1.3	-4.0												
286.261566					73.3774	-135.1416	-2.5	-9.1								
286.278900									74.1119	-141.6877	-2.6	-5.4				
286.278961	73.3018	-140.0270	-3.7	-7.0												
286.321503					73.3760	-135.1540	-3.1	-7.1								
286.321594	73.2995	-140.0391	-9.0	-12.1												
286.321777									74.1098	-141.6973	-8.3	-8.6				
286.338593					73.3756	-135.1573	-3.0	-7.6								
286.350800					73.3753	-135.1599	-2.8	-8.2								
286.351074	73.2975	-140.0478	-7.9	-9.4												
286.351074									74.1080	-141.7034	-7.3	-6.0				
286.395264	73.2953	-140.0562	-5.6	-5.9												
286.395416									74.1060	-141.7091	-5.0	-4.3				
286.403290	73.2949	-140.0574	-5.7	-5.9												
286.412720									74.1053	-141.7113	-5.0	-5.0				
286.414001					73.3737	-135.1761	-4.7	-10.2								
286.422913	73.2940	-140.0606	-6.0	-6.1												
286.423004									74.1049	-141.7128	-5.1	-5.3				
286.469604	73.2917	-140.0677	-7.0	-4.3												
286.469696									74.1029	-141.7192	-5.5	-3.3				
286.478943	73.2912	-140.0686	-7.1	-3.3												
286.487793									74.1022	-141.7203	-5.4	-0.9				
286.487946	73.2907	-140.0693	-7.2	-2.2												
286.494568					73.3695	-135.1965	-7.3	-8.1								
286.553772									74.0993	-141.7198	-6.1	-1.9				
286.562134									74.0989	-141.7204	-6.3	-3.3				
286.562164					73.3663	-135.2118	-4.7	-10.9								
286.562256	73.2866	-140.0720	-6.1	-3.9												
286.620117									74.0960	-141.7308	-5.8	-7.7				
286.620178	73.2842	-140.0827	-5.6	-8.3												
286.620483					73.3642	-135.2316	-6.0	-12.2								
286.635803									74.0954	-141.7341	-5.1	-7.3				
286.635925	73.2834	-140.0862	-5.9	-8.0												
286.695709									74.0931	-141.7448	-5.4	-5.4				
286.695831	73.2805	-140.0978	-6.7	-6.2												
286.696136					73.3596	-135.2507	-7.7	-7.5								

DAY	CAMP CARIBOU LAT	LONG	NIV	EIV	CAMP BLUE FOX LAT	LONG	NIV	EIV	CAMP SNOWBIRD LAT	LONG	NIV	EIV	CAMP BIG BEAR LAT	LONG	NIV	EIV
286.708710					73.3589	-135.2532	-6.9	-7.2								
286.708984	73.2798	-140.0999	-6.7	-5.4												
286.715637	73.2794	-140.1008	-6.6	-5.0												
286.770966									74.0897	-141.7538	-4.8	-3.4				
286.771179	73.2769	-140.1064	-4.4	-3.1												
286.771332					73.3559	-135.2662	-6.5	-9.3								
286.781769	73.2766	-140.1073	-3.6	-3.1												
286.787537					73.3550	-135.2705	-7.5	-10.5								
286.789551									74.0891	-141.7556	-3.4	-3.3				
286.789673	73.2764	-140.1079	-3.1	-3.1												
286.845917					73.3512	-135.2855	-8.3	-5.9								
286.854553	73.2751	-140.1135	-3.6	-3.0												
286.862000									74.0878	-141.7617	-2.4	-2.5				
286.862061	73.2749	-140.1141	-4.2	-2.9												
286.919769					73.3469	-135.2902	-7.1	-3.7								
286.919891	73.2724	-140.1195	-5.6	-5.1												
286.935760					73.3461	-135.2924	-7.2	-6.4								
286.936035	73.2718	-140.1220	-4.9	-6.4												
286.993195	73.2701	-140.1329	-2.8	-6.5												
287.001648									74.0833	-141.7717	-4.8	-4.2				
287.008392					73.3417	-135.3103	-7.9	-8.9								
287.011749									74.0829	-141.7730	-4.7	-4.6				
287.011932	73.2697	-140.1358	-2.6	-5.1												
287.066010	73.2681	-140.1424	-6.3	-5.8												
287.066010									74.0809	-141.7799	-5.2	-3.7				
287.075867	73.2675	-140.1441	-7.7	-6.9												
287.075989					73.3376	-135.3224	-7.6	-5.5								
287.076019									74.0805	-141.7808	-5.5	-3.1				
287.086273	73.2669	-140.1462	-9.3	-8.2												
287.086365					73.3370	-135.3240	-7.5	-5.4								
287.138519									74.0783	-141.7886	-1.2	-8.8				
287.141815	73.2624	-140.1598	-7.8	-7.6												
287.151031	73.2620	-140.1615	-5.6	-6.0												
287.151093									74.0783	-141.7922	0.8	-11.7				
287.159790									74.0784	-141.7952	2.0	-13.4				
287.159973	73.2616	-140.1627	-3.2	-4.2												
287.211029									74.0792	-141.8138	-1.7	-7.2				
287.215820	73.2621	-140.1647	2.0	-1.7												
287.227936	73.2623	-140.1655	0.7	-3.3												
287.283508					73.3268	-135.3508	-5.4	-5.2								
287.283661	73.2616	-140.1747	-2.6	-7.7												
287.283875									74.0753	-141.8123	-6.8	0.8				
287.292328									74.0749	-141.8123	-5.5	-1.1				
287.302399									74.0745	-141.8130	-4.0	-3.3				
287.305176					73.3260	-135.3539	-4.9	-5.6								
287.356995	73.2604	-140.1891	-1.7	-6.3												
287.357208									74.0738	-141.8229	-1.0	-6.9				
287.365967	73.2602	-140.1905	-1.6	-5.8												
287.366241					73.3241	-135.3640	-3.4	-6.3								
287.368225									74.0737	-141.8249	-1.4	-5.9				
287.378693	73.2601	-140.1924	-1.6	-5.4												
287.431030	73.2594	-140.1998	-1.5	-5.8												
287.431122					73.3223	-135.3749	-4.2	-6.7								
287.431152									74.0726	-141.8328	-2.1	-4.5				
287.441772									74.0725	-141.8342	-1.9	-5.0				
287.441864	73.2593	-140.2016	-1.3	-6.3												
287.449188	73.2592	-140.2028	-1.2	-6.6												
287.505737	73.2588	-140.2139	-1.1	-7.6												
287.505829									74.0718	-141.8445	-1.0	-5.8				
287.505951					73.3195	-135.3898	-4.7	-7.8								
287.517700									74.0717	-141.8464	-1.1	-5.6				
287.517883	73.2587	-140.2163	-1.5	-7.5												
287.520935					73.3189	-135.3929	-4.3	-7.6								
287.528656									74.0716	-141.8481	-1.2	-5.4				
287.581055	73.2577	-140.2283	-2.3	-6.6												
287.581055									74.0711	-141.8559	-1.7	-5.7				
287.593567	73.2574	-140.2305	-2.2	-6.3												
287.602417									74.0708	-141.8596	-1.8	-6.4				
287.604431	73.2573	-140.2322	-2.0	-6.0												

DAY	CAMP CARIBOU LAT	LONG	NIV	EIV	CAMP BLUE FOX LAT	LONG	NIV	EIV	CAMP SNOWBIRD LAT	LONG	NIV	EIV	CAMP BIG BEAR LAT	LONG	NIV	EIV
287.656616									74.0700	-141.8705	-1.7	-7.9				
287.656738	73.2566	-140.2411	-1.1	-7.7												
287.666565	73.2566	-140.2432	-0.9	-8.6												
287.675781									74.0698	-141.8749	-1.3	-8.3				
287.675812	73.2565	-140.2454	-0.7	-9.5												
287.732086									74.0696	-141.8885	0.7	-8.8				
287.732269	73.2565	-140.2621	0.4	-11.7												
287.732513					73.3150	-135.4315	-1.6	-7.5								
287.740417					73.3149	-135.4331	-1.6	-7.7								
287.740417									74.0697	-141.8906	1.0	-8.8				
287.742798	73.2565	-140.2654	0.6	-11.6												
287.748718									74.0697	-141.8926	1.3	-8.7				
287.753967					73.3148	-135.4360	-1.5	-8.3								
287.807098									74.0706	-141.9079	1.5	-10.6				
287.807312	73.2570	-140.2852	1.4	-11.8												
287.816345									74.0707	-141.9108	1.1	-11.3				
287.821136					73.3145	-135.4489	0.9	-3.0								
287.821442	73.2572	-140.2897	1.7	-12.2												
287.881500									74.0710	-141.9327	1.4	-11.2				
287.881622					73.3155	-135.4519	3.1	-6.2								
287.894562									74.0712	-141.9366	2.0	-10.3				
287.955139					73.3174	-135.4776	3.1	-15.1								
287.955200									74.0727	-141.9503	3.6	-5.6				
287.955292	73.2600	-140.3352	2.9	-11.5												
287.964844					73.3176	-135.4814	2.9	-14.2								
287.968018									74.0730	-141.9521	3.5	-4.5				
288.028290									74.0745	-141.9589	2.8	-5.9				
288.028320	73.2617	-140.3561	3.5	-10.8												
288.035004	73.2619	-140.3580	3.6	-11.0												
288.041992	73.2621	-140.3601	3.8	-11.2												
288.042145									74.0748	-141.9616	2.5	-8.1				
288.100861	73.2639	-140.3791	3.8	-12.7												
288.100922									74.0758	-141.9806	2.1	-13.3				
288.116913									74.0761	-141.9865	2.1	-13.2				
288.173279	73.2660	-140.4047	4.2	-13.9												
288.173431									74.0772	-142.0056	2.9	-10.1				
288.182068									74.0774	-142.0079	3.2	-9.3				
288.186798	73.2665	-140.4097	4.6	-14.2												
288.192291	73.2667	-140.4118	4.7	-14.3												
288.192474									74.0776	-142.0105	3.4	-8.4				
288.245697					73.3233	-135.5434	5.0	-8.9								
288.245880	73.2687	-140.4328	4.7	-14.9												
288.246094									74.0794	-142.0221	5.1	-8.6				
288.256317	73.2691	-140.4370	4.5	-14.9												
288.256470									74.0798	-142.0247	5.5	-9.7				
288.266449									74.0803	-142.0276	5.9	-10.7				
288.318817					73.3269	-135.5626	7.2	-9.7								
288.318939	73.2712	-140.4601	4.9	-11.8												
288.319092									74.0827	-142.0450	5.5	-11.0				
288.331757									74.0833	-142.0486	4.8	-9.8				
288.341125									74.0836	-142.0511	4.3	-9.2				
288.341156					73.3281	-135.5683	7.5	-9.7								
288.392639	73.2746	-140.4821	6.1	-13.5												
288.392792									74.0850	-142.0651	3.7	-12.3				
288.403625	73.2751	-140.4863	6.0	-15.0												
288.403717									74.0854	-142.0692	4.0	-14.1				
288.416351									74.0858	-142.0744	4.4	-15.5				
288.416382	73.2757	-140.4915	5.8	-16.1												
288.416656					73.3320	-135.5899	4.8	-11.6								
288.466980	73.2776	-140.5144	4.1	-17.1												
288.467072									74.0876	-142.0973	4.6	-15.3				
288.467133					73.3336	-135.6060	4.4	-12.1								
288.475464	73.2779	-140.5183	3.7	-16.8												
288.483063									74.0882	-142.1039	4.3	-14.1				
288.484924	73.2782	-140.5225	3.2	-16.7												
288.494598									74.0886	-142.1084	4.0	-13.4				
288.494781	73.2784	-140.5269	2.7	-16.5												
288.542053									74.0899	-142.1250	3.6	-12.1				
288.547577	73.2795	-140.5490	3.7	-14.6												

DAY	CAMP CARIBOU LAT	LONG	NIV	EIV	CAMP BLUE FOX LAT	LONG	NIV	EIV	CAMP SNOWBIRD LAT	LONG	NIV	EIV	CAMP BIG BEAR LAT	LONG	NIV	EIV
288.617523									74.0918	-142.1512	2.0	-12.6				
288.620239	73.2825	-140.5748	5.5	-12.9												
288.634094									74.0920	-142.1571	1.2	-12.9				
288.634308	73.2831	-140.5797	4.9	-13.1												
288.693512	73.2849	-140.6021	3.8	-15.4												
288.693573					73.3475	-135.6865	8.3	-15.1								
288.707550									74.0925	-142.1870	1.9	-17.1				
288.707611	73.2854	-140.6080	4.1	-16.0												
288.715271					73.3489	-135.6953	8.4	-14.8								
288.715546	73.2856	-140.6114	4.3	-16.2												
288.715546									74.0926	-142.1910	2.4	-17.9				
288.767487	73.2876	-140.6341	5.0	-15.9												
288.767578									74.0940	-142.2187	3.8	-18.9				
288.780640	73.2881	-140.6396	5.1	-15.4												
288.780640									74.0944	-142.2255	3.8	-18.1				
288.782654					73.3535	-135.7204	8.9	-13.6								
288.788300	73.2884	-140.6427	5.1	-15.0												
288.788422									74.0946	-142.2294	3.9	-17.6				
288.842072									74.0965	-142.2541	5.4	-15.7				
288.853363	73.2911	-140.6682	5.7	-15.6												
288.853455									74.0970	-142.2591	5.9	-15.8				
288.865448									74.0976	-142.2645	6.4	-16.0				
288.916962									74.1001	-142.2872	5.3	-14.5				
288.926117	73.2946	-140.6984	6.8	-12.9												
288.926300									74.1004	-142.2910	4.7	-13.7				
288.934387	73.2951	-140.7011	7.0	-11.7												
288.934540									74.1007	-142.2941	4.2	-13.0				
288.990448									74.1024	-142.3133	4.5	-13.5				
288.990540	73.2983	-140.7152	7.7	-8.8												
289.011108									74.1032	-142.3217	5.7	-15.5				
289.073242									74.1062	-142.3505	5.5	-16.1				
289.082733	73.3027	-140.7446	2.5	-16.3												
289.135468					73.3732	-135.8453	4.9	-10.4								
289.135773	73.3032	-140.7679	1.8	-13.5												
289.208221	73.3052	-140.7854	3.9	-8.4												
289.222198	73.3055	-140.7887	3.3	-9.8												
289.222290					73.3765	-135.8683	5.5	-10.2								
289.230621									74.1088	-142.4077	-0.5	-11.2				
289.233765	73.3058	-140.7919	2.6	-11.0												
289.281036	73.3066	-140.8077	2.5	-12.7												
289.281219									74.1088	-142.4238	1.4	-11.9				
289.297211					73.3809	-135.8916	10.3	-13.4								
289.304840	73.3072	-140.8155	4.1	-11.9												
289.304962									74.1092	-142.4321	3.4	-13.0				
289.372528	73.3097	-140.8354	3.7	-10.3												
289.372528									74.1111	-142.4587	1.7	-14.2				
289.372803					73.3873	-135.9185	8.4	-10.6								
289.448364									74.1104	-142.4870	-2.7	-12.3				
289.448456	73.3104	-140.8555	-0.6	-9.8												
289.448792					73.3905	-135.9353	4.6	-8.4								
289.460632									74.1102	-142.4912	-2.5	-12.0				
289.501801	73.3102	-140.8691	0.5	-8.8												
289.501953									74.1096	-142.5047	-0.8	-11.5				
289.524261									74.1095	-142.5120	-0.4	-11.5				
289.524445	73.3104	-140.8742	1.4	-8.0												
289.524689					73.3938	-135.9558	6.1	-10.5								
289.531311									74.1095	-142.5142	-0.5	-11.5				
289.531463	73.3105	-140.8757	1.5	-7.8												
289.535278					73.3941	-135.9587	6.1	-10.2								
289.574097	73.3110	-140.8846	1.3	-8.3												
289.574280									74.1092	-142.5278	-1.3	-10.8				
289.599976	73.3112	-140.8908	0.9	-9.9												
289.606873									74.1088	-142.5373	-1.6	-10.2				
289.646973	73.3114	-140.9029	0.1	-7.3												
289.647156									74.1082	-142.5483	-2.0	-9.1				
289.674744									74.1078	-142.5549	-2.2	-7.9				
289.674896	73.3114	-140.9062	-0.2	-1.4												
289.720551	73.3113	-140.9049	-0.3	0.9												
289.720703									74.1070	-142.5645	-2.4	-7.6				

DAY	CAMP CARIBOU LAT	LONG	NIV	EIV	CAMP BLUE FOX LAT	LONG	NIV	EIV	CAMP SNOWBIRD LAT	LONG	NIV	EIV	CAMP BIG BEAR LAT	LONG	NIV	EIV
289.729431									74.1068	-142.5664	-2.5	-7.8				
289.729645	73.3113	-140.9048	-0.4	-0.3												
289.749084	73.3112	-140.9057	-0.6	-3.1												
289.794830									74.1053	-142.5817	-3.2	-8.4				
289.804474									74.1051	-142.5840	-3.2	-8.3				
289.804657	73.3109	-140.9138	-1.0	-5.9												
289.819794	73.3108	-140.9160	-1.1	-5.1												
289.819885									74.1047	-142.5875	-3.2	-8.1				
289.827942	73.3107	-140.9171	-1.2	-4.7												
289.828125									74.1045	-142.5894	-3.1	-8.0				
289.869507									74.1035	-142.5981	-3.4	-6.8				
289.892548	73.3100	-140.9233	-1.2	-3.3												
289.892700									74.1028	-142.6022	-3.7	-5.7				
289.901031	73.3100	-140.9241	-1.2	-3.5												
289.901184									74.1026	-142.6035	-3.7	-5.3				
289.944427									74.1013	-142.6090	-4.0	-4.2				
289.944580	73.3095	-140.9283	-1.8	-3.6												
289.952545									74.1011	-142.6100	-4.2	-4.2				
289.965698									74.1006	-142.6116	-4.5	-4.2				
290.048615									74.0970	-142.6201	-6.4	-2.5				
290.093475									74.0947	-142.6221	-7.5	-0.7				
290.093628	73.3046	-140.9256	-6.8	8.7												
290.113098	73.3035	-140.9205	-7.5	10.2												
290.121521									74.0929	-142.6223	-8.4	-0.1				
290.167175	73.3002	-140.9106	-7.7	-0.1												
290.194733	73.2986	-140.9134	-7.5	-5.9												
290.240021									74.0837	-142.6248	-11.0	-1.8				
290.240112	73.2958	-140.9196	-8.5	-2.5												
290.262756	73.2942	-140.9199	-9.2	1.3												
290.268921									74.0812	-142.6262	-10.8	-1.2				
290.275177									74.0807	-142.6264	-10.7	-0.8				
290.312408	73.2905	-140.9155	-9.6	4.0												
290.312408									74.0777	-142.6263	-9.5	0.5				
290.337982	73.2886	-140.9129	-9.1	3.6												
290.339325									74.0759	-142.6259	-8.5	0.7				
290.351074									74.0751	-142.6256	-8.2	0.9				
290.351257	73.2877	-140.9117	-8.7	3.6												
290.384308	73.2855	-140.9087	-8.5	3.0												
290.384399									74.0729	-142.6245	-8.8	1.3				
290.415192									74.0707	-142.6230	-9.6	2.4				
290.426575									74.0699	-142.6222	-9.6	3.1				
290.426758	73.2826	-140.9057	-8.8	2.5												
290.456146	73.2806	-140.9036	-9.0	2.9												
290.456268									74.0677	-142.6190	-9.5	4.2				
290.464478									74.0670	-142.6180	-9.5	4.3				
290.489624									74.0652	-142.6149	-9.4	4.5				
290.489807	73.2782	-140.9002	-9.5	5.1												
290.501556	73.2773	-140.8984	-9.6	6.3												
290.528168	73.2753	-140.8934	-9.6	7.2												
290.539398	73.2745	-140.8913	-9.4	6.6												
290.570618	73.2722	-140.8866	-8.9	4.7												
290.600677	73.2702	-140.8835	-8.7	3.5												
290.614960	73.2692	-140.8822	-8.7	3.3												
290.640778	73.2675	-140.8798	-8.5	3.6												
290.649109	73.2670	-140.8790	-8.3	3.8												
290.673828	73.2654	-140.8763	-8.0	4.4												
290.690613	73.2644	-140.8742	-7.7	4.9												
290.713226									74.0516	-142.5862	-5.7	3.3				
290.713287	73.2630	-140.8712	-7.3	4.9												
290.747833					73.3913	-136.0141	-11.0	1.2								
290.788940									74.0485	-142.5800	-5.2	3.1				
290.822205									74.0471	-142.5767	-4.7	4.0				
290.822479					73.3848	-136.0132	-10.3	-0.9								
290.897430					73.3794	-136.0155	-9.2	0.1								
290.914429									74.0451	-142.5680	-1.5	0.6				
290.931549					73.3769	-136.0147	-9.1	1.3								
290.931946									74.0449	-142.5681	-1.2	-0.7				
290.941193									74.0448	-142.5683	-1.1	-0.8				
290.971924									74.0445	-142.5687	-1.4	0.5				

MANDATORY
DISTRIBUTION LIST

FOR UNCLASSIFIED TECHNICAL REPORTS, REPRINTS, & FINAL REPORTS
PUBLISHED BY OCEANOGRAPHIC CONTRACTORS
OF THE OCEAN SCIENCE AND TECHNOLOGY DIVISION
OF THE OFFICE OF NAVAL RESEARCH
(Revised Feb. 1980)

1 Director of Defense Research
and Engineering
Office of the Secretary of Defense
Washington, D. C. 20301
ATTN: Office, Asst.Director
(Research)

Office of Naval Research
Arlington, VA 22217
3 ATTN: (Code 480)
1 ATTN: (460)
1 ATTN: (Code 102-C)

1 ONR Res. Representative (if any)

Director
Naval Research Laboratory
Washington, D. C. 20375
6 ATTN: Library, Code 2620

12 Defense Documentation
Center
Cameron Station
Alexandria, VA 22314

Commander
Naval Oceanographic Office
NSTL Station
Bay St. Louis MS 39522

1 ATTN: CODE 02

1 NODC/NOAA
Rockville,MD 20882

1 Asst.Chief for Technology
Office of Naval Research,
Code 200
Arlington, VA 22217

MANDATORY DISTRIBUTION LIST

1 Director of Defense Research
and Engineering
Office of the Secretary of Defense
Washington, D.C. 20301

Attn: Office, Asst. Director
(Research)

Office of Naval Research
Arlington, Virginia 22217

3 Attn: (Code 480)
1 Attn: (460)
1 Attn: (Code 102-C)

1 ONR Res. Representative (if any)

Director
Naval Research Laboratory
Washington, D.C. 20375

6 Attn: Library, Code 2620

12 Defense Documentation Center
Cameron Station
Alexandria, Virginia 22314

Commander
Naval Oceanographic Office
Bay Street
St. Louis, Missouri 39529

1 Attn: Code 1640

1 NODC/NOAA
Rockville, Maryland 20882

1 Asst. Chief for Technology
Office of Naval Research
Code 200
Arlington, Virginia 22217

TOTAL REQUIRED - 28 copies

Unclassified

SECURITY CLASSIFICATION OF THIS PAGE (When Data Entered)

REPORT DOCUMENTATION PAGE		READ INSTRUCTIONS BEFORE COMPLETING FORM
1. REPORT NUMBER Tech.Rept.No.CU-2-80 Vol.1	2. GOVT ACCESSION NO.	3. RECIPIENT'S CATALOG NUMBER
4. TITLE (and Subtitle) 11/4/75-17/10/75 Updated Position and Ice Velocity for the AIDJEX Manned Camps		5. TYPE OF REPORT & PERIOD COVERED Tech.Rept. 11/4/75-17/10/75 6. PERFORMING ORG. REPORT NUMBER
7. AUTHOR(s) A.S.Thorndike and T. O. Manley		8. CONTRACT OR GRANT NUMBER(s) N00014-76-C-0004
9. PERFORMING ORGANIZATION NAME AND ADDRESS Lamont-Doherty Geological Observatory of Columbia Univ.,Palisades, NY 10964		10. PROGRAM ELEMENT, PROJECT, TASK AREA & WORK UNIT NUMBERS NR 307-359
11. CONTROLLING OFFICE NAME AND ADDRESS Dept. of Navy, Office of Naval Research Code 481, Arlington, Va. 22217		12. REPORT DATE February 1980 13. NUMBER OF PAGES 347
14. MONITORING AGENCY NAME & ADDRESS(if different from Controlling Office)		15. SECURITY CLASS. (of this report) Unclassified 15a. DECLASSIFICATION/DOWNGRADING SCHEDULE

16. DISTRIBUTION STATEMENT (of this Report)

Approved for public release; distribution unlimited
Reproduction in whole or in part is permitted for any purpose of the U. S. Government.

17. DISTRIBUTION STATEMENT (of the abstract entered in Block 20, if different from Report)

18. SUPPLEMENTARY NOTES

19. KEY WORDS (Continue on reverse side if necessary and identify by block number)

AIDJEX, Inertial Oscillations, Arctic Ocean, Sea ice drift

20. ABSTRACT (Continue on reverse side if necessary and identify by block number)

During 1975 and 1976, measurements of sea ice motion were made as part of the Arctic Ice Dynamics Joint Experiment (AIDJEX). In an earlier report (Thorndike and Cheung, 1977), energy at the inertial period was attenuated by approximately 50% due to the choice of a low covariance factor, Q=100, during Kalman filtering. For oceanographic investigations, the data set proved to be unacceptable particularly in the summer months when there is a significant amount of energy at the inertial period. This report

DD FORM 1 JAN 73 1473 EDITION OF 1 NOV 65 IS OBSOLETE
S/N 0102-LF-014-6601

SECURITY CLASSIFICATION OF THIS PAGE (When Data Entered)

is the result of the reprocessing of the original position data taken from the four manned camps (Caribou, Blue Fox, Snowbird and Big Bear) with a covariance factor Q = 100000. The higher Q allows data of the inertial period and longer to pass through the filter with less than 1 percent attenuation. Because of the large amount of information contained in the data set, it was divided into two parts. This report (Vol. 1) provides position and ice velocity from 11 April 1975 to 17 October 1975. Vol. 2 covers the remainder of the data, 18 October 1975 to 4 May 1976. (Thorndike and Manley, 1980)

COLUMBIA LIBRARIES OFFSITE
CU90641922